

LEGEND

- Proposed Substation Site
- Proposed Tower (With Tower Number) (Maximum Foundation Size)
- Proposed 400kV Overhead Line
- Proposed Tower Working Area (35 x 35m or 1225 sq m)
- Proposed Tower Access Track
- Proposed Stringing Position
- Stringing Position Corridor
- Temporary Guarding Location
- Guarding Location Access Track
- NIE 11kV Pole
- NIE 33kV Pole
- NIE 11kV Overhead Line
- NIE 33kV Overhead Line
- Proposed Section of NIE LV Network To Be Undergrounded
- NIE LV Network Undergrounding Access Track
- Planning Application Boundary

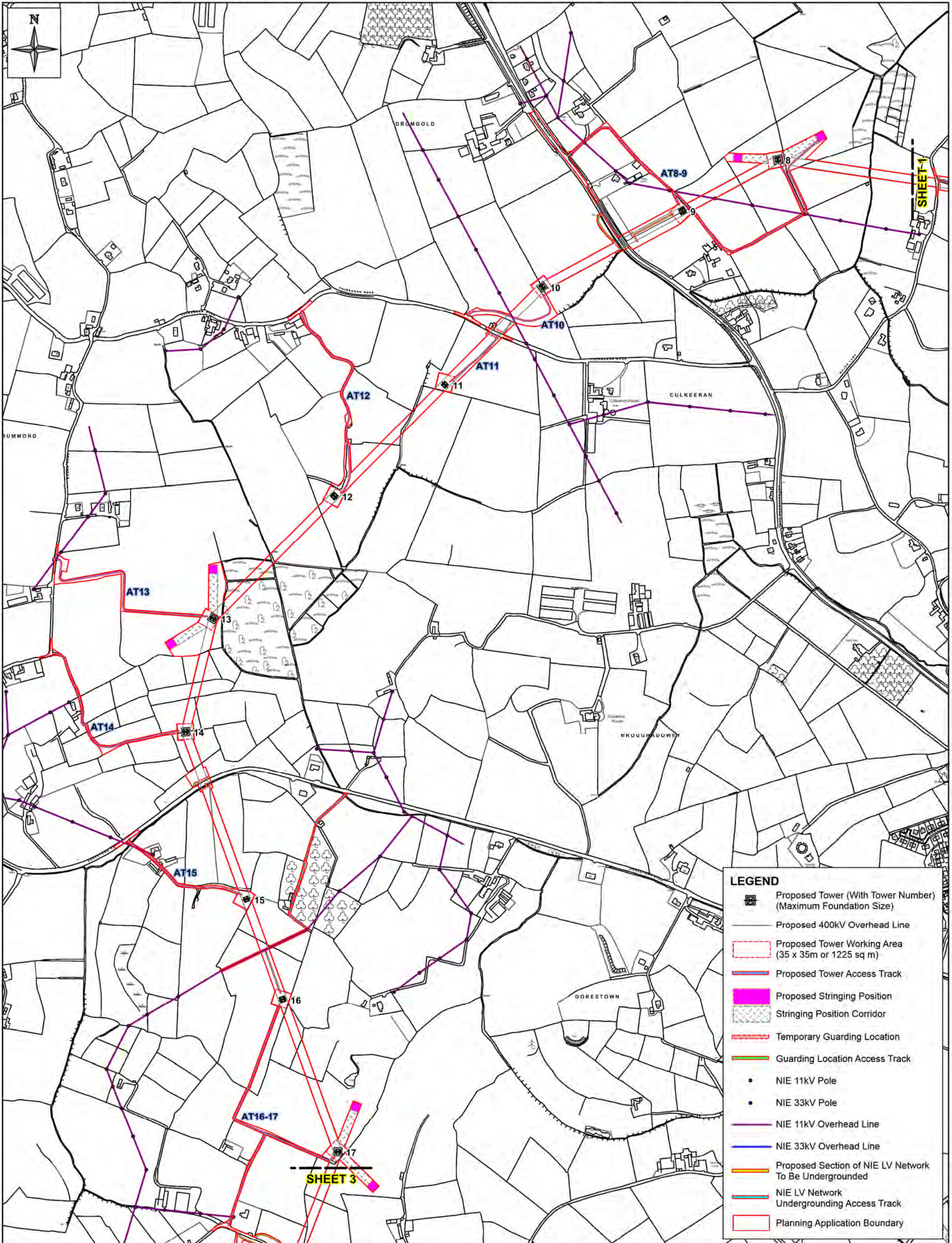
This material is based upon Crown Copyright and is reproduced with the permission of Land & Property Services under delegated authority from the Controller of Her Majesty's Stationery Office, © Crown Copyright & database rights FLA213. Unauthorised reproduction infringes © Crown Copyright and may lead to prosecution or civil proceedings.

Client: 
 Project: TYRONE TO CAVAN INTERCONNECTOR CONSOLIDATED ES

Title: **FIGURE 5.8:**
 PROPOSED NIE 400kV OVERHEAD LINE
 ASSOCIATED WORKS SITE LOCATION PLAN
 (SHEET 1 OF 13)


 9th Floor
 The Clarence West Building
 2 Clarence Street West
 BELFAST, BT2 7GP
 Tel: +44 (0) 28 9060 7200
 Fax: +44 (0) 28 9060 7399
 www.aecom.com

Design: GB	Drawn: GB
Chk'd: FL	App'd: FL
Date: 30/05/2013	Scale: 1:7500 @ A3
No: 60032220/3528/5.8/1	



LEGEND	
	Proposed Tower (With Tower Number) (Maximum Foundation Size)
	Proposed 400kV Overhead Line
	Proposed Tower Working Area (35 x 35m or 1225 sq m)
	Proposed Tower Access Track
	Proposed Stringing Position
	Stringing Position Corridor
	Temporary Guarding Location
	Guarding Location Access Track
	NIE 11kV Pole
	NIE 33kV Pole
	NIE 11kV Overhead Line
	NIE 33kV Overhead Line
	Proposed Section of NIE LV Network To Be Undergrounded
	NIE LV Network Undergrounding Access Track
	Planning Application Boundary

This material is based upon Crown Copyright and is reproduced with the permission of Land & Property Services under delegated authority from the Controller of Her Majesty's Stationery Office, © Crown Copyright & database rights FLA213. Unauthorised reproduction infringes © Crown Copyright and may lead to prosecution or civil proceedings.

Client:

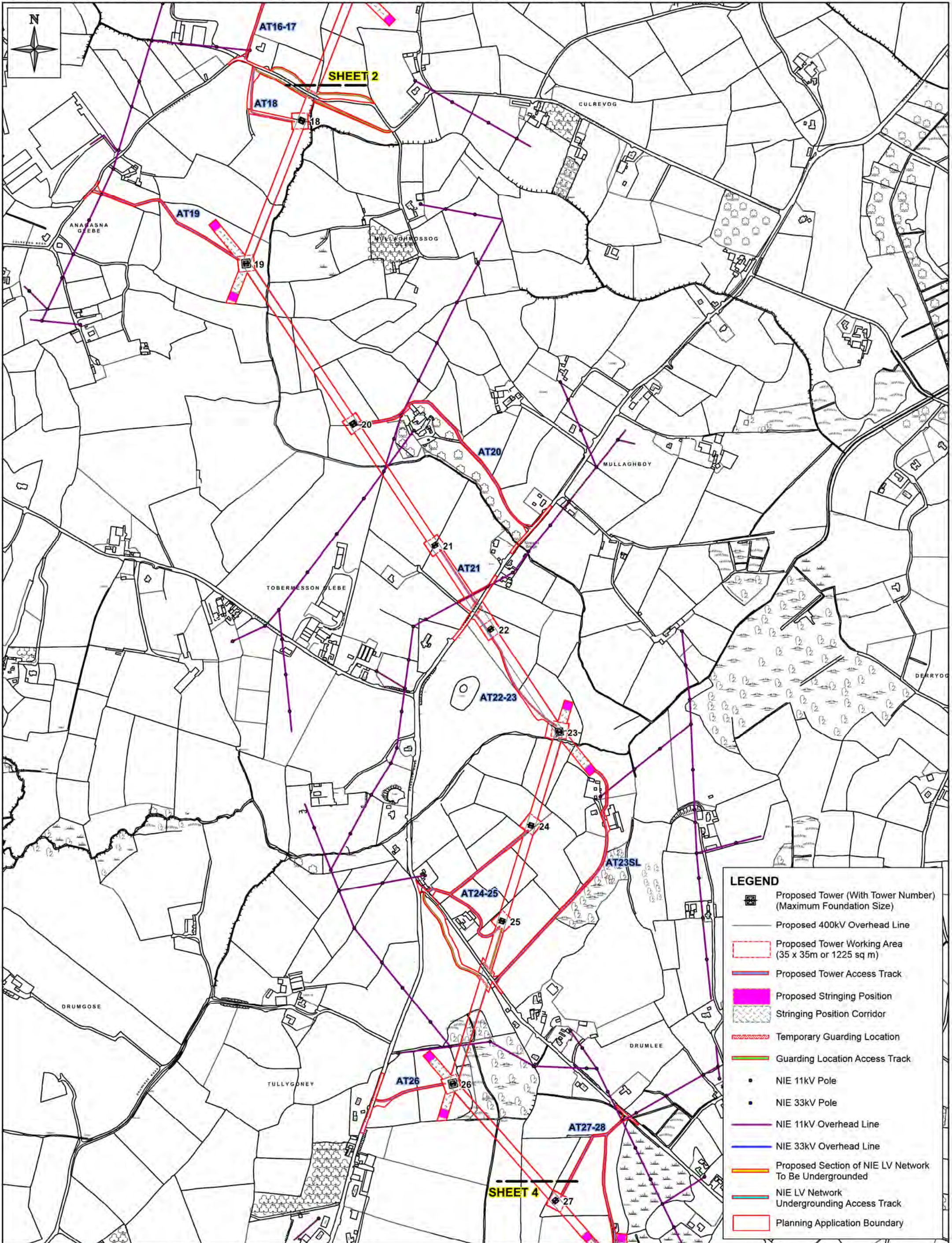
Project: TYRONE TO CAVAN INTERCONNECTOR CONSOLIDATED ES

Title: FIGURE 5.8:
PROPOSED NIE 400kV OVERHEAD LINE
ASSOCIATED WORKS SITE LOCATION PLAN
(SHEET 2 OF 13)

9th Floor
The Clarence West Building
2 Clarence Street West
BELFAST, BT2 7GP

Tel: +44 (0) 28 9060 7200
Fax: +44 (0) 28 9060 7399
www.aecom.com

Design: GB	Drawn: GB
Chk'd: FL	App'd: FL
Date: 30/05/2013	Scale: 1:7500 @ A3
No: 60032220/3528/5.8/2	




This material is based upon Crown Copyright and is reproduced with the permission of Land & Property Services under delegated authority from the Controller of Her Majesty's Stationery Office, © Crown Copyright & database rights FLA213. Unauthorised reproduction infringes © Crown Copyright and may lead to prosecution or civil proceedings.

Client: 

Project: TYRONE TO CAVAN INTERCONNECTOR CONSOLIDATED ES

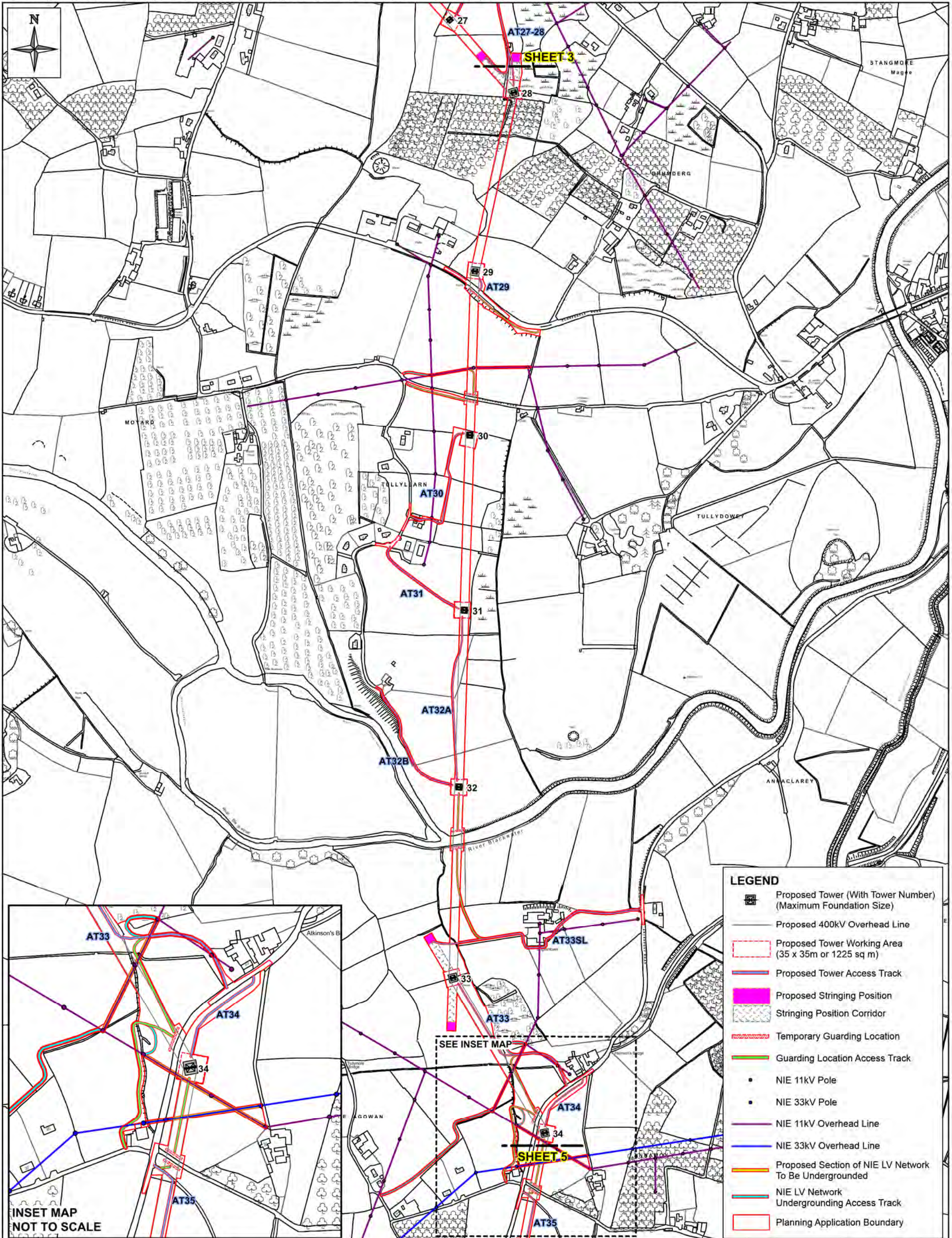
Title: FIGURE 5.8:
PROPOSED NIE 400kV OVERHEAD LINE
ASSOCIATED WORKS SITE LOCATION PLAN
(SHEET 3 OF 13)

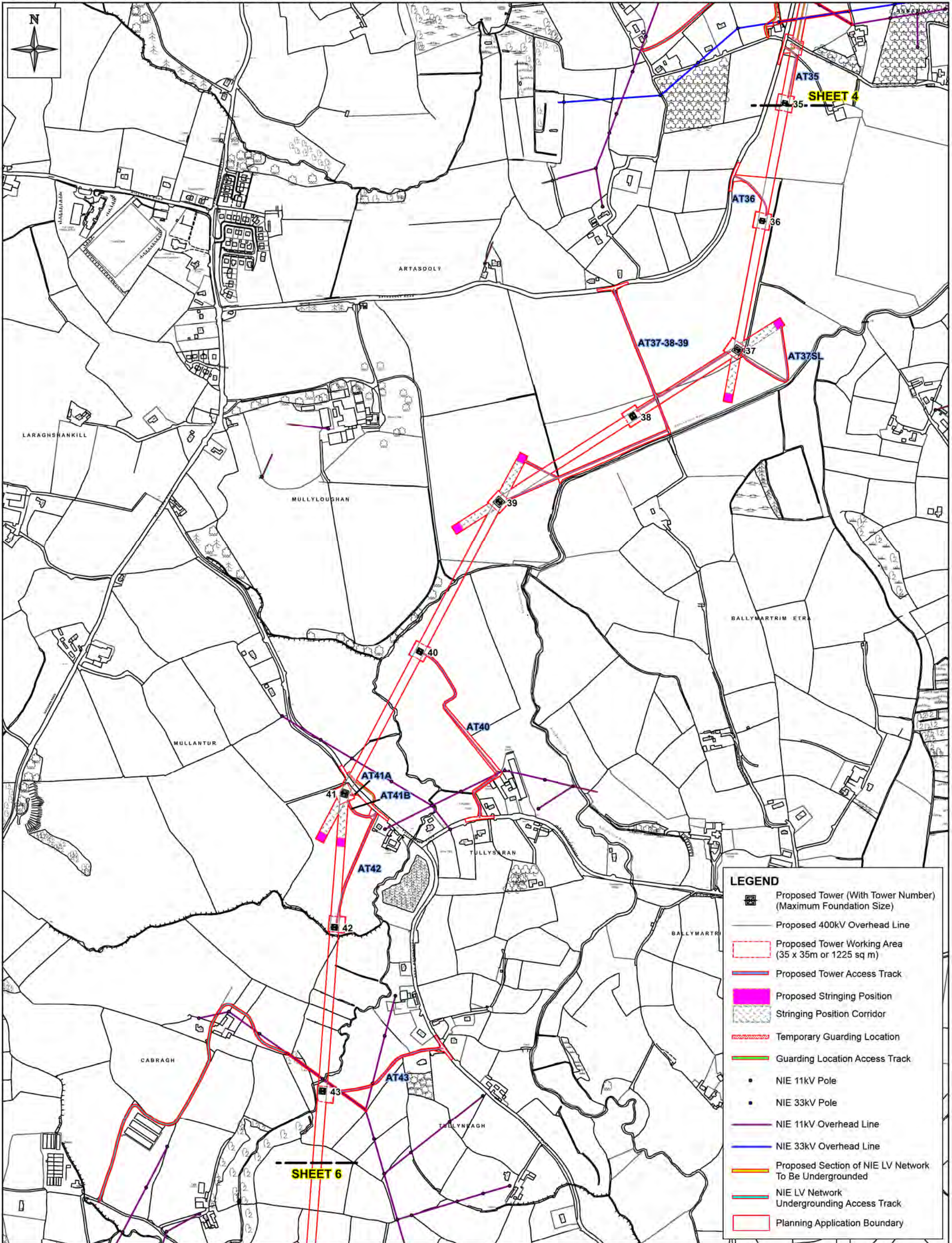


9th Floor
The Clarence West Building
2 Clarence Street West
BELFAST, BT2 7GP

Tel: +44 (0) 28 9060 7200
Fax: +44 (0) 28 9060 7399
www.aecom.com

Design: GB	Drawn: GB
Chk'd: FL	App'd: FL
Date: 30/05/2013	Scale: 1:7500 @ A3
No: 60032220/3528/5.8/3	





LEGEND

- Proposed Tower (With Tower Number)
(Maximum Foundation Size)
- Proposed 400kV Overhead Line
- Proposed Tower Working Area
(35 x 35m or 1225 sq m)
- Proposed Tower Access Track
- Proposed Stringing Position
- Stringing Position Corridor
- Temporary Guarding Location
- Guarding Location Access Track
- NIE 11kV Pole
- NIE 33kV Pole
- NIE 11kV Overhead Line
- NIE 33kV Overhead Line
- Proposed Section of NIE LV Network
To Be Underground
- NIE LV Network
Undergrounding Access Track
- Planning Application Boundary

This material is based upon Crown Copyright and is reproduced with the permission of Land & Property Services under delegated authority from the Controller of Her Majesty's Stationery Office, © Crown Copyright & database rights: FLA213. Unauthorised reproduction infringes © Crown Copyright and may lead to prosecution or civil proceedings.

Client:

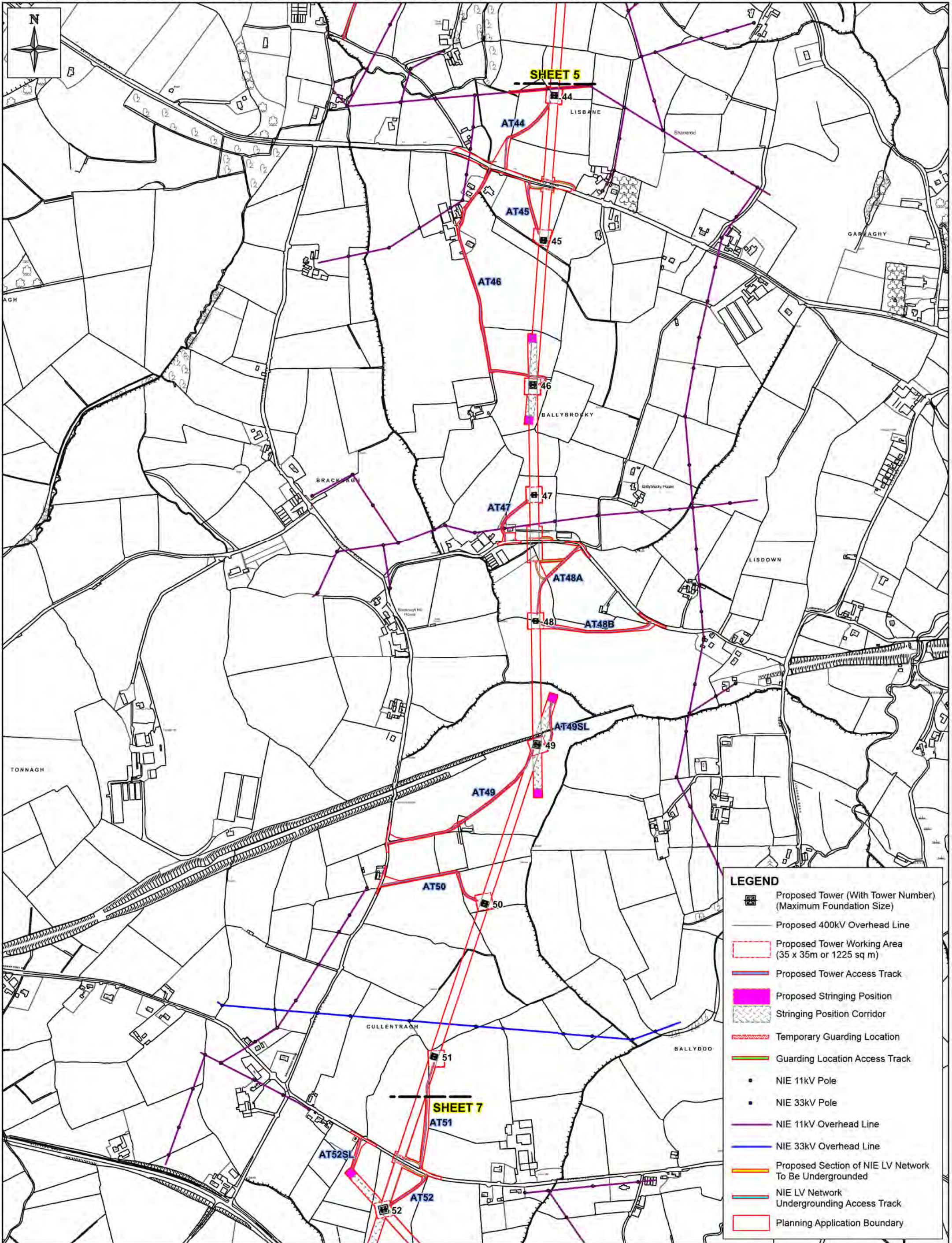
Project: TYRONE TO CAVAN INTERCONNECTOR CONSOLIDATED ES

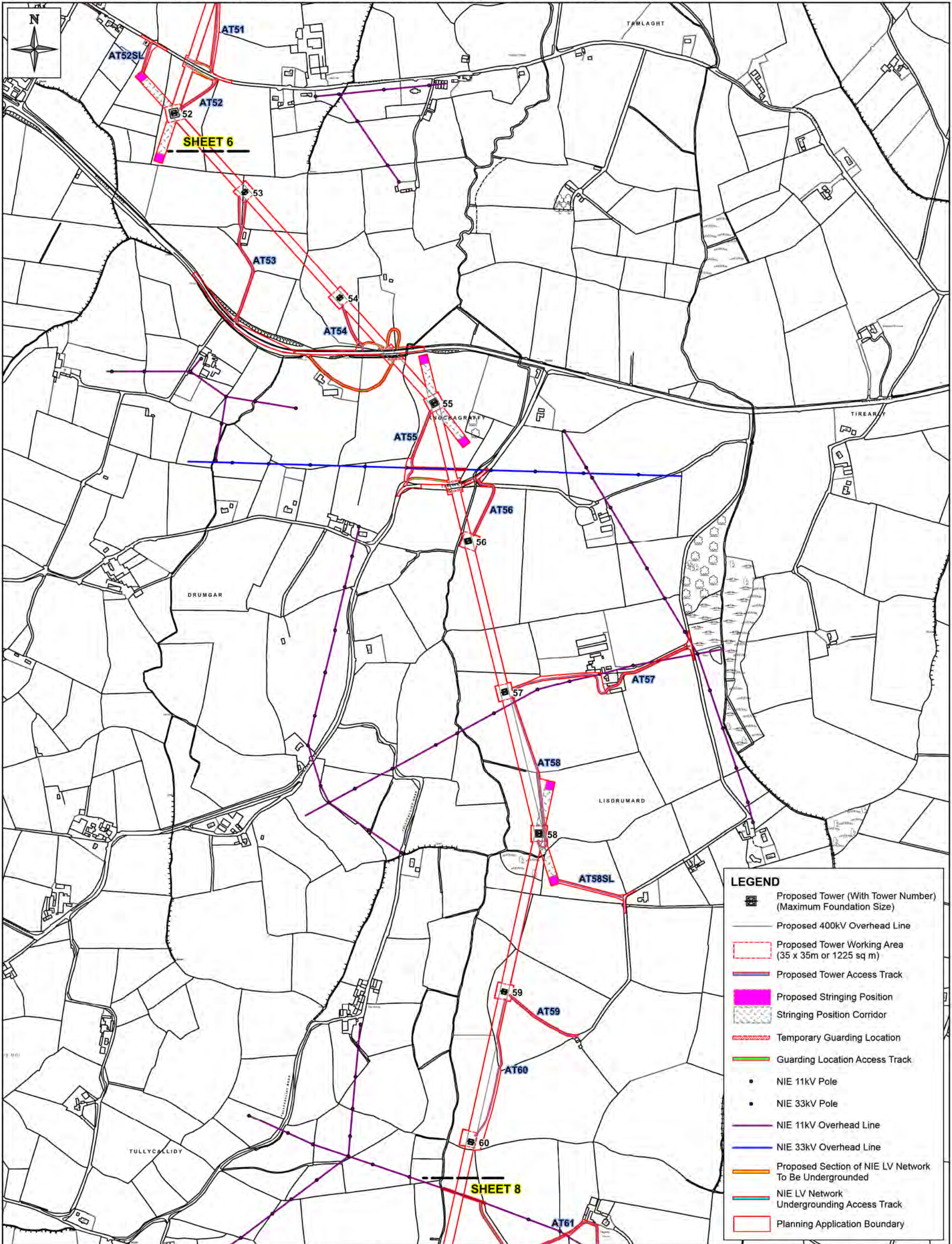
Title: **FIGURE 5.8:**
PROPOSED NIE 400kV OVERHEAD LINE
ASSOCIATED WORKS SITE LOCATION PLAN
(SHEET 5 OF 13)

9th Floor
The Clarence West Building
2 Clarence Street West
BELFAST, BT2 7GP

Tel: +44 (0) 28 9060 7200
Fax: +44 (0) 28 9060 7399
www.aecom.com

Design: GB	Drawn: GB
Chk'd: FL	App'd: FL
Date: 30/05/2013	Scale: 1:7500 @ A3
No: 60032220/3528/5.8/5	





LEGEND

- Proposed Tower (With Tower Number) (Maximum Foundation Size)
- Proposed 400kV Overhead Line
- Proposed Tower Working Area (35 x 35m or 1225 sq m)
- Proposed Tower Access Track
- Proposed Stringing Position
- Stringing Position Corridor
- Temporary Guarding Location
- Guarding Location Access Track
- NIE 11kV Pole
- NIE 33kV Pole
- NIE 11kV Overhead Line
- NIE 33kV Overhead Line
- Proposed Section of NIE LV Network To Be Undergrounded
- NIE LV Network Undergrounding Access Track
- Planning Application Boundary

This material is based upon Crown Copyright and is reproduced with the permission of Land & Property Services under delegated authority from the Controller of Her Majesty's Stationery Office, © Crown Copyright & database rights FLA213. Unauthorised reproduction infringes © Crown Copyright and may lead to prosecution or civil proceedings.

Client: Northern Ireland Electricity

Project: TYRONE TO CAVAN INTERCONNECTOR CONSOLIDATED ES

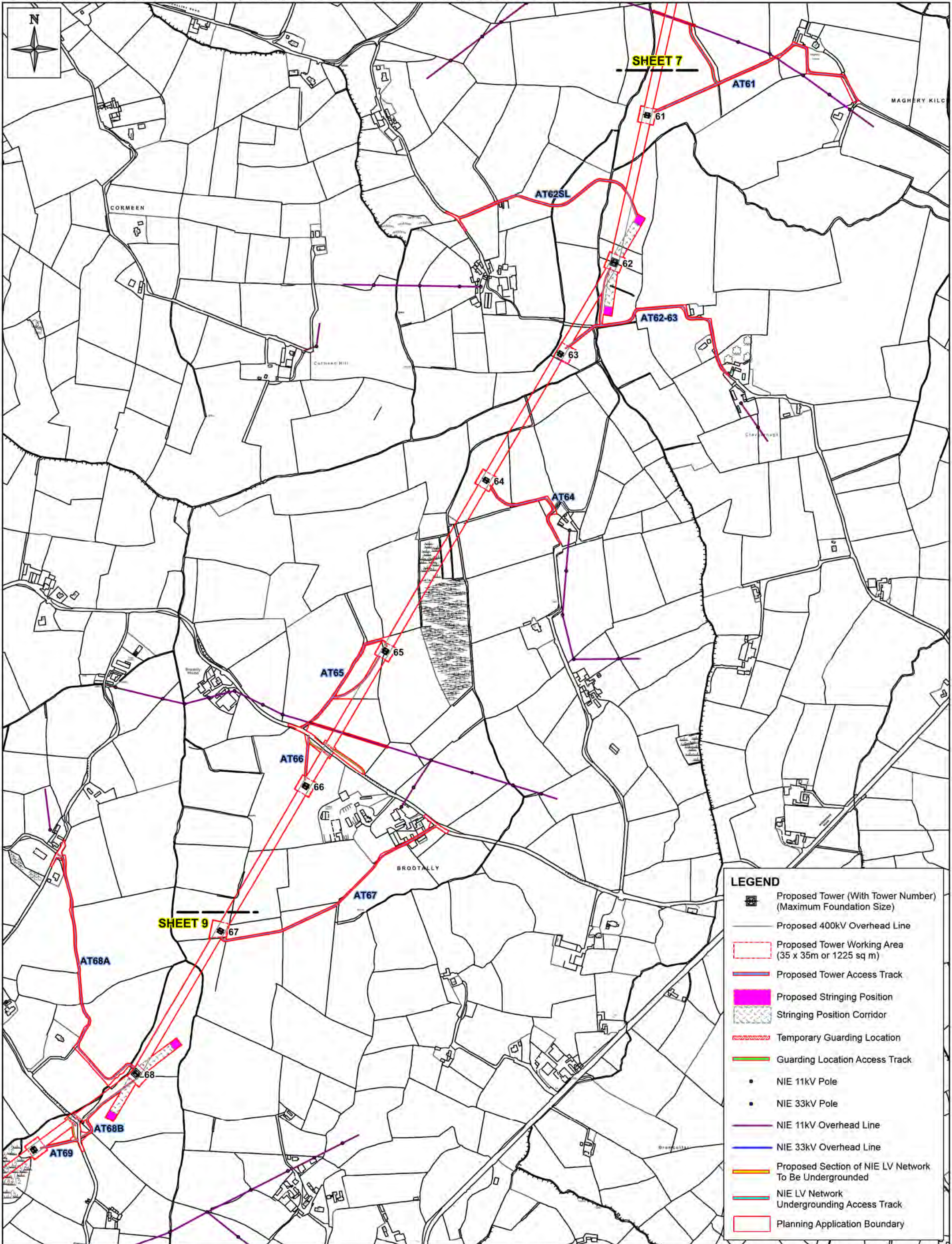
Title: **FIGURE 5.8:**
PROPOSED NIE 400kV OVERHEAD LINE
ASSOCIATED WORKS SITE LOCATION PLAN
(SHEET 7 OF 13)

AECOM

9th Floor
The Clarence West Building
2 Clarence Street West
BELFAST, BT2 7GP

Tel: +44 (0) 28 9060 7200
Fax: +44 (0) 28 9060 7399
www.aecom.com

Design: GB	Drawn: GB
Chk'd: FL	App'd: FL
Date: 30/05/2013	Scale: 1:7500 @ A3
No: 60032220/3528/5.8/7	



This material is based upon Crown Copyright and is reproduced with the permission of Land & Property Services under delegated authority from the Controller of Her Majesty's Stationery Office, © Crown Copyright & database rights FLA213. Unauthorised reproduction infringes © Crown Copyright and may lead to prosecution or civil proceedings.

Client: 

Project: TYRONE TO CAVAN INTERCONNECTOR CONSOLIDATED ES

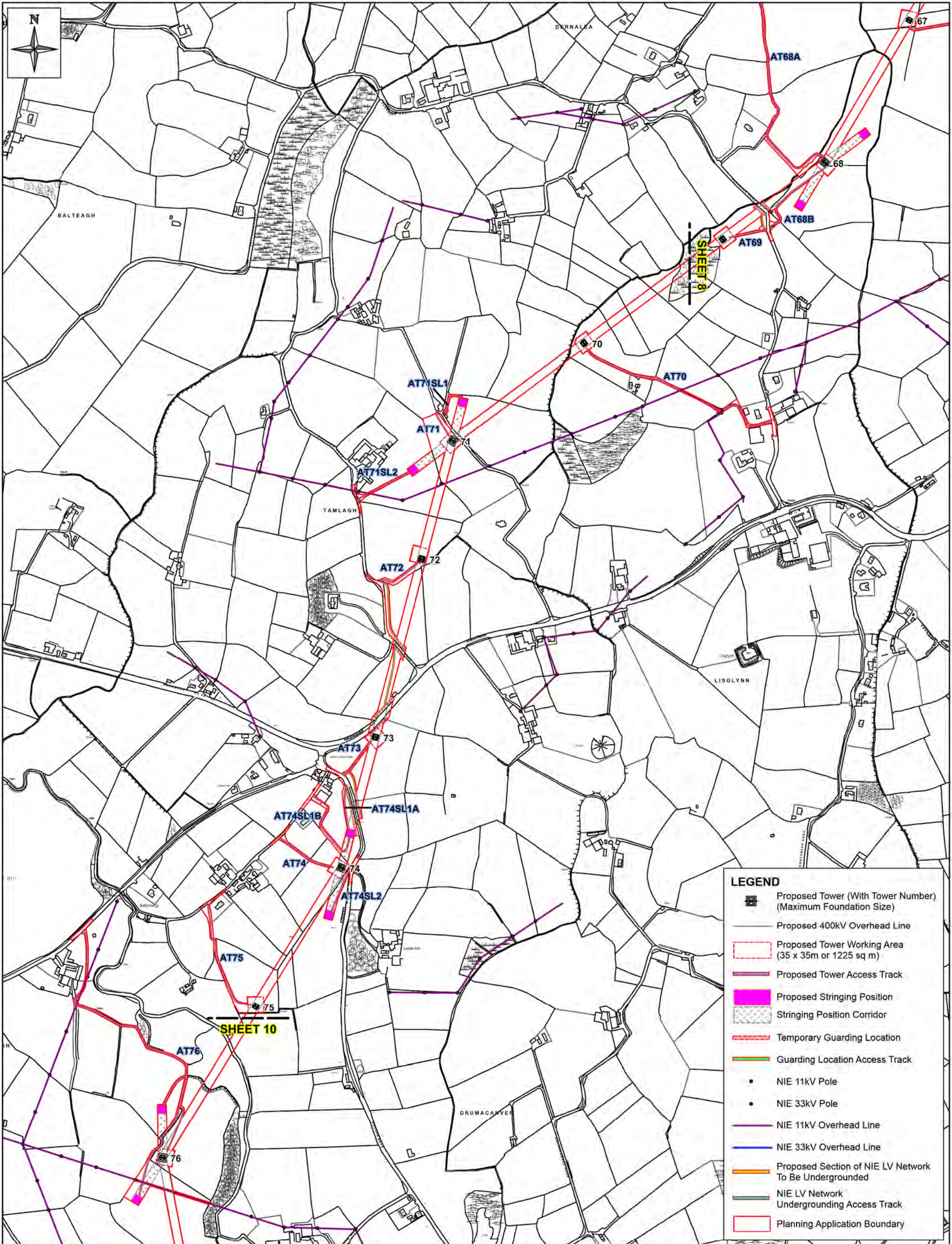
Title: FIGURE 5.8:
PROPOSED NIE 400kV OVERHEAD LINE
ASSOCIATED WORKS SITE LOCATION PLAN
(SHEET 8 OF 13)



9th Floor
The Clarence West Building
2 Clarence Street West
BELFAST, BT2 7GP

Tel: +44 (0) 28 9060 7200
Fax: +44 (0) 28 9060 7399
www.aecom.com

Design: GB	Drawn: GB
Chk'd: FL	App'd: FL
Date: 30/05/2013	Scale: 1:7500 @ A3
No: 60032220/3528/5.8/8	



LEGEND

- Proposed Tower (With Tower Number) (Maximum Foundation Size)
- Proposed 400kV Overhead Line
- Proposed Tower Working Area (35 x 35m or 1225 sq m)
- Proposed Tower Access Track
- Proposed Stringing Position
- Stringing Position Corridor
- Temporary Guarding Location
- Guarding Location Access Track
- NIE 11kV Pole
- NIE 33kV Pole
- NIE 11kV Overhead Line
- NIE 33kV Overhead Line
- Proposed Section of NIE LV Network To Be Undergrounded
- NIE LV Network Undergrounding Access Track
- Planning Application Boundary

This material is based upon Crown Copyright and is reproduced with the permission of Land & Property Services under delegated authority from the Controller of Her Majesty's Stationery Office, © Crown Copyright & database rights FLA213. Unauthorised reproduction infringes © Crown Copyright and may lead to prosecution or civil proceedings.

Client: Northern Ireland Electricity

Project: TYRONE TO CAVAN INTERCONNECTOR CONSOLIDATED ES

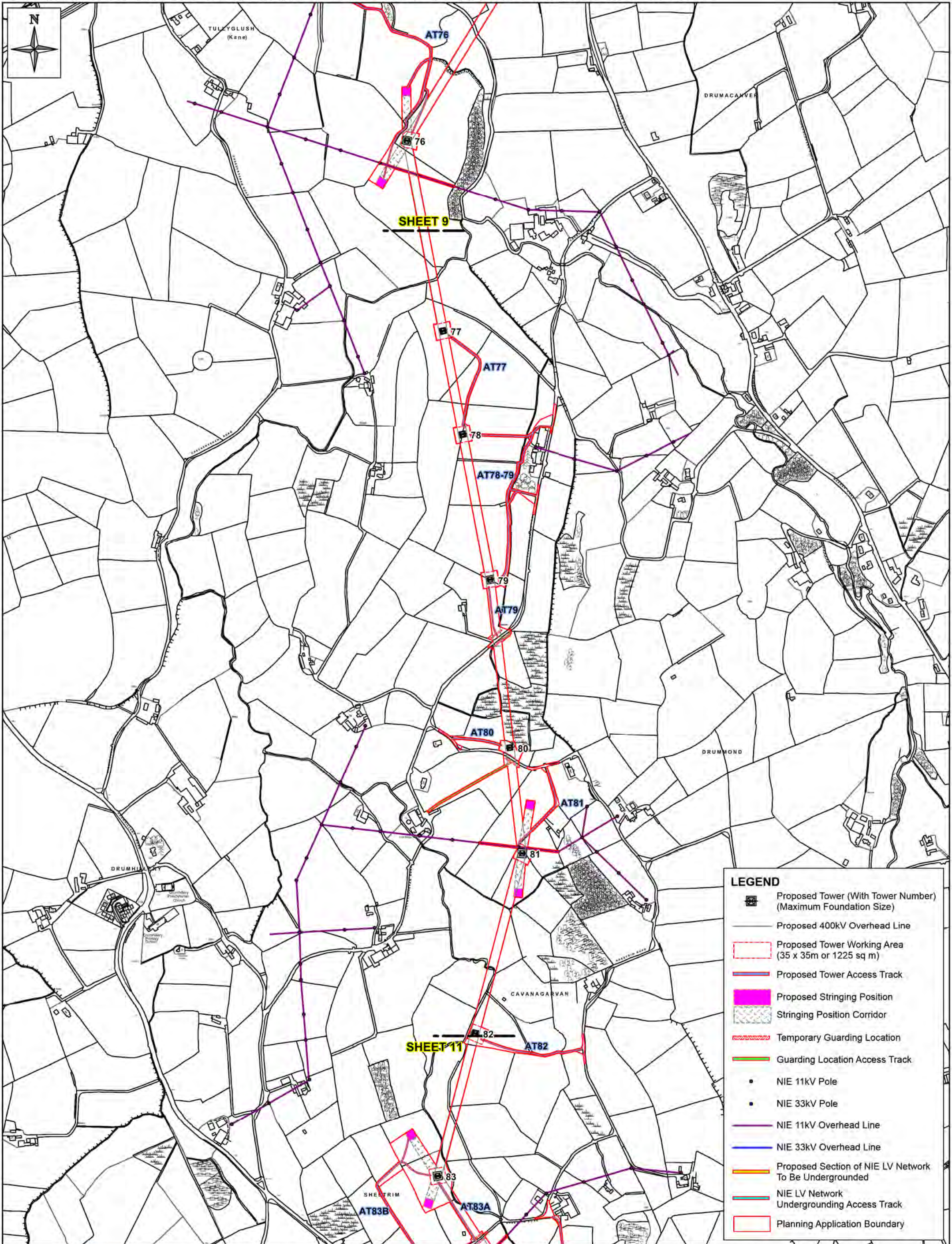
Title: FIGURE 5.8:
PROPOSED NIE 400kV OVERHEAD LINE
ASSOCIATED WORKS SITE LOCATION PLAN
(SHEET 9 OF 13)

AECOM

9th Floor
The Clarence West Building
2 Clarence Street West
BELFAST, BT2 7GP

Tel: +44 (0) 28 9060 7200
Fax: +44 (0) 28 9060 7399
www.aecom.com

Design: GB	Drawn: GB
Chk'd: FL	App'd: FL
Date: 30/05/2013	Scale: 1:7500 @ A3
No: 60032220/3528/5.8/9	




This material is based upon Crown Copyright and is reproduced with the permission of Land & Property Services under delegated authority from the Controller of Her Majesty's Stationery Office, © Crown Copyright & database rights FLA213. Unauthorised reproduction infringes © Crown Copyright and may lead to prosecution or civil proceedings.

Client: 

Project: TYRONE TO CAVAN INTERCONNECTOR CONSOLIDATED ES

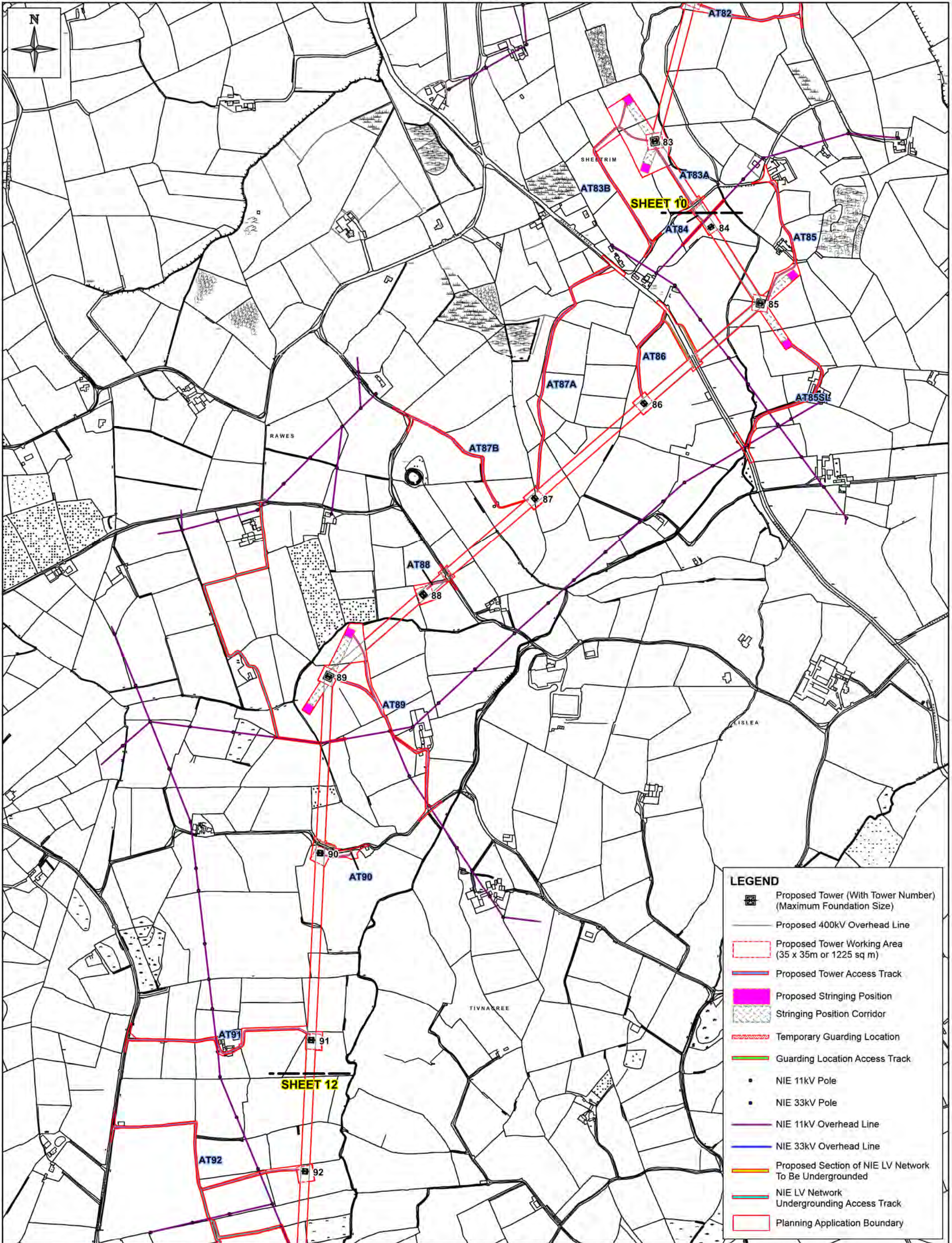
Title: FIGURE 5.8:
PROPOSED NIE 400kV OVERHEAD LINE
ASSOCIATED WORKS SITE LOCATION PLAN
(SHEET 10 OF 13)



9th Floor
The Clarence West Building
2 Clarence Street West
BELFAST, BT2 7GP

Tel: +44 (0) 28 9060 7200
Fax: +44 (0) 28 9060 7399
www.aecom.com

Design: GB	Drawn: GB
Chk'd: FL	App'd: FL
Date: 30/05/2013	Scale: 1:7500 @ A3
No: 60032220/3528/5.8/10	



LEGEND

- Proposed Tower (With Tower Number) (Maximum Foundation Size)
- Proposed 400kV Overhead Line
- Proposed Tower Working Area (35 x 35m or 1225 sq m)
- Proposed Tower Access Track
- Proposed Stringing Position
- Stringing Position Corridor
- Temporary Guarding Location
- Guarding Location Access Track
- NIE 11kV Pole
- NIE 33kV Pole
- NIE 11kV Overhead Line
- NIE 33kV Overhead Line
- Proposed Section of NIE LV Network To Be Undergrounded
- NIE LV Network Undergrounding Access Track
- Planning Application Boundary

This material is based upon Crown Copyright and is reproduced with the permission of Land & Property Services under delegated authority from the Controller of Her Majesty's Stationery Office, © Crown Copyright & database rights FLA213. Unauthorised reproduction infringes © Crown Copyright and may lead to prosecution or civil proceedings.

Client: Northern Ireland Electricity

Project: TYRONE TO CAVAN INTERCONNECTOR CONSOLIDATED ES

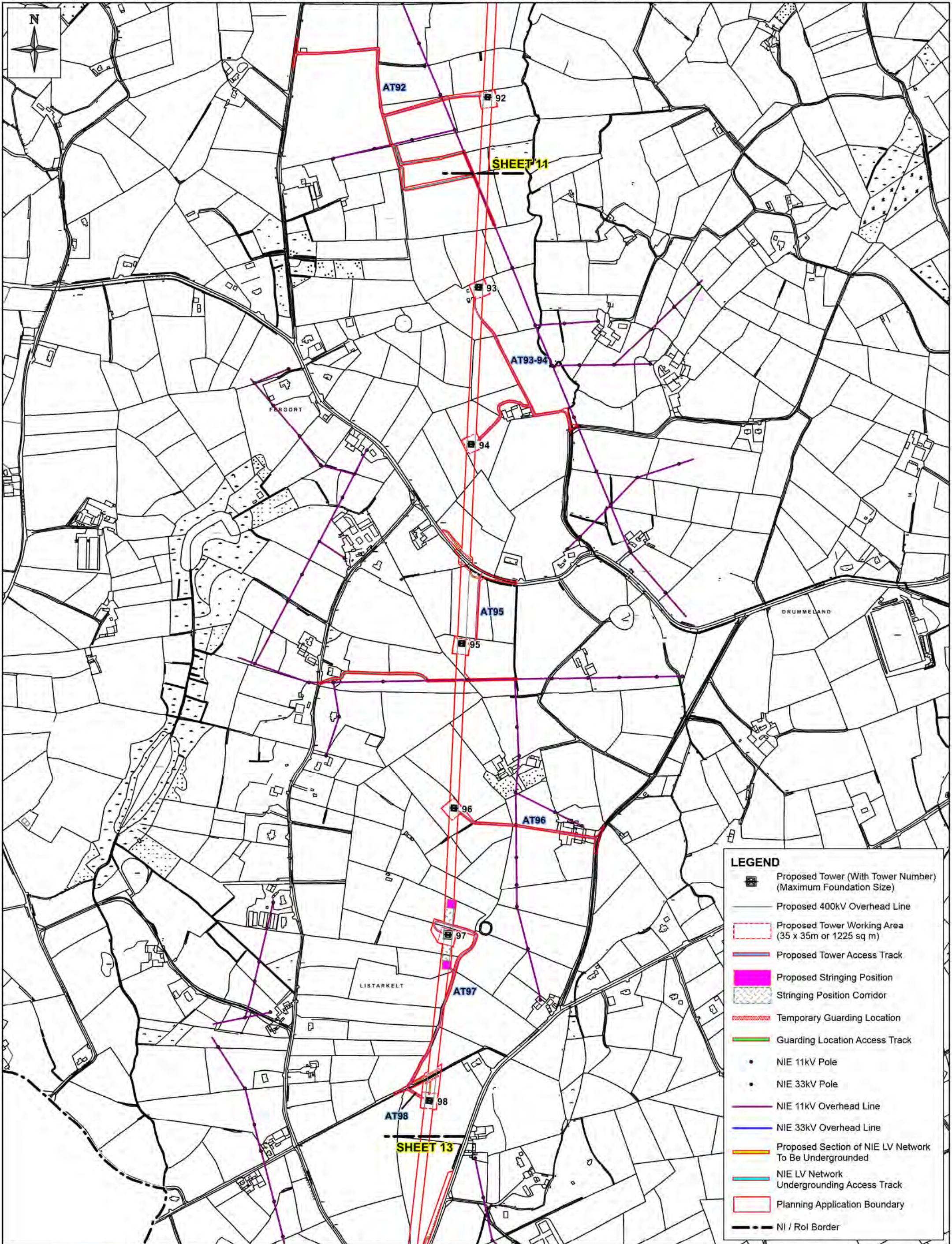
Title: FIGURE 5.8: PROPOSED NIE 400kV OVERHEAD LINE ASSOCIATED WORKS SITE LOCATION PLAN (SHEET 11 OF 13)

AECOM

9th Floor
The Clarence West Building
2 Clarence Street West
BELFAST, BT2 7GP

Tel: +44 (0) 28 9060 7200
Fax: +44 (0) 28 9060 7399
www.aecom.com

Design: GB	Drawn: GB
Chk'd: FL	App'd: FL
Date: 30/05/2013	Scale: 1:7500 @ A3
No: 60032220/3528/5.8/11	



LEGEND	
	Proposed Tower (With Tower Number) (Maximum Foundation Size)
	Proposed 400kV Overhead Line
	Proposed Tower Working Area (35 x 35m or 1225 sq m)
	Proposed Tower Access Track
	Proposed Stringing Position
	Stringing Position Corridor
	Temporary Guarding Location
	Guarding Location Access Track
	NIE 11kV Pole
	NIE 33kV Pole
	NIE 11kV Overhead Line
	NIE 33kV Overhead Line
	Proposed Section of NIE LV Network To Be Undergirded
	NIE LV Network Undergirding Access Track
	Planning Application Boundary
	NI / RoI Border

This material is based upon Crown Copyright and is reproduced with the permission of Land & Property Services under delegated authority from the Controller of Her Majesty's Stationery Office, © Crown Copyright & database rights FLA213. Unauthorised reproduction infringes © Crown Copyright and may lead to prosecution or civil proceedings.

Client: Northern Ireland Electricity

Project: TYRONE TO CAVAN INTERCONNECTOR CONSOLIDATED ES

Title: FIGURE 5.8:
PROPOSED NIE 400kV OVERHEAD LINE
ASSOCIATED WORKS SITE LOCATION PLAN
(SHEET 12 OF 13)

9th Floor
The Clarence West Building
2 Clarence Street West
BELFAST, BT2 7GP

Tel: +44 (0) 28 9060 7200
Fax: +44 (0) 28 9060 7399
www.aecom.com

Design: GB	Drawn: GB
Chk'd: FL	App'd: FL
Date: 30/05/2013	Scale: 1:7500 @ A3
No: 60032220/3528/5.8/12	

