

An
Bord
Pleanála

Board Order

ABP-309828-21M

Planning and Development Acts 2000 to 2020

Amendment of Board Order

Planning Authority: Dún Laoghaire Rathdown County Council

Development Concerned:

- 445 number Build to Rent apartment units (158 number one-bedroom units and 287 number two-bedroom units) arranged in nine number blocks ranging in height from two to eight storeys over two number independent single level basements. Private patios and terraces and balconies are provided for all apartment units. Upper level balconies are proposed on elevations of all multi-aspect apartment buildings.
- Blocks A to D are located above Basement 1 (5,949 square metre gross floor area) and Blocks F to J are above Basement 2 (5,058 square metre gross floor area).
- Provision of one number childcare facility (circa 514.9 square metres gross floor area) in Block D.
- Provision of resident amenity space and communal areas (circa 1,455.7 square metres gross floor area) in Block C and Block G and

All associated and ancillary site development, infrastructural, landscaping and boundary treatment works including:

- New vehicular access to and from Basement 1 from Atkinson Drive and new vehicular access to and from Basement 2 from Thornberry Road.
- Provision of circa 9,799 square metres public open space, including a public plaza onto Village Road and improvement works to existing open space area to the north of existing Griannan Fidh residential development.
- Provision of 354 number car parking spaces including basement parking, set down spaces for proposed childcare facility and repositioning of set down area on Atkinson Drive.
- Provision of 638 number bicycle parking spaces.
- Provision of 14 number motorcycle parking spaces.
- Communal bin storage and plant provided at basement level and additional plant provided at roof level.
- Provision of below ground wastewater storage tank (circa 500 metres cubed) and associated connection to the wastewater networks including ancillary above ground kiosk and appropriate landscaping on open space lands to the south of Griannan Fidh residential development all located at two number contiguous sites (circa 3.39 hectares), at 'Sector 3', Aikens Village in the Townlands of Woodside and Kilgobbin, Stepside, County Dublin.

WHEREAS the Board made a decision to grant permission, in relation to the above-mentioned development by order dated the 15th day of July 2021:

AND WHEREAS it has come to the attention of the Board that due to a clerical error Condition Number 29 referred to the incorrect planning authority,

AND WHEREAS the Board considered that the correction of the above-mentioned error would not result in a material alteration of the terms of the Board's decision,

AND WHEREAS having regard to the nature of the issue involved, the Board decided not to invite submissions in relation to the matter from persons who had made submissions or observations in relation to the application the subject of this amendment,

NOW THEREFORE in accordance with section 146A(1) of the Planning and Development Act 2000, as amended, the Board hereby amends the above-mentioned decision so that Condition Number 29 of its order and the reason therefor shall be as follows:

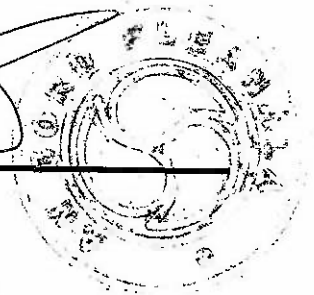
29. The developer shall pay to the planning authority a financial contribution in respect of public infrastructure and facilities benefiting development in the area of the planning authority that is provided or intended to be provided by or on behalf of the authority in accordance with the terms of the Development Contribution Scheme made under section 48 of the Planning and Development Act 2000, as amended. The contribution shall be paid prior to commencement of development or in such phased payments as the planning authority may facilitate and shall be subject to any applicable indexation provisions of the Scheme at the time of payment. Details of the application of the terms of the Scheme shall be agreed between the planning authority and the developer or, in default of such agreement, the matter shall be referred to An Bord Pleanála to determine the proper application of the terms of the Scheme.

Reason: It is a requirement of the Planning and Development Act 2000, as amended, that a condition requiring a contribution in accordance with the Development Contribution Scheme made under section 48 of the Act be applied to the permission.


Paul Hyde

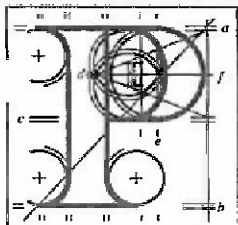
Member of An Bord Pleanála

duly authorised to authenticate
the seal of the Board.



Dated this 20th day of July

2021



An
Bord
Pleanála

Board Order

ABP-309828-21

Planning and Development Acts 2000 to 2020

Planning Authority: Dun Laoghaire-Rathdown County Council

Application for permission under section 4 of the Planning and Development (Housing) and Residential Tenancies Act 2016, in accordance with plans and particulars, lodged with An Bord Pleanála on the 29th day of March 2021 by Ironborn Real Estate Limited care of Stephen Little and Associates of 26/27 Upper Pembroke Street, Dublin.

Proposed Development comprises of the following:

- (a) 445 number Build to Rent apartment units (158 number one-bedroom units and 287 number two-bedroom units) arranged in nine number blocks ranging in height from two to eight storeys over two number independent single level basements. Private patios and terraces and balconies are provided for all apartment units. Upper level balconies are proposed on elevations of all multi-aspect apartment buildings.
- (b) Blocks A to D are located above Basement 1 (5,949 square metre gross floor area) and Blocks F to J are above Basement 2 (5,058 square metre gross floor area).
- (c) Provision of one number childcare facility (circa 514.9 square metres gross floor area) in Block D.
- (d) Provision of resident amenity space and communal areas (circa 1,455.7 square metres gross floor area) in Block C and Block G.

An amendment to this
Board Order has been made

Dated 13.10.21
ABP-309828-21

Board Order

Page 1 of 22

Signed: Secretary

And all associated and ancillary site development, infrastructural, landscaping and boundary treatment works including:

- (e) New vehicular access to and from Basement 1 from Atkinson Drive and new vehicular access to and from Basement 2 from Thornberry Road.
- (f) Provision of circa 9,799 square metres public open space, including a public plaza onto Village Road and improvement works to existing open space area to the north of existing Griannan Fidh residential development.
- (g) Provision of 354 number car parking spaces including basement parking, set down spaces for proposed childcare facility and repositioning of set down area on Atkinson Drive.
- (h) Provision of 638 number bicycle parking spaces.
- (i) Provision of 14 number motorcycle parking spaces.
- (j) Communal bin storage and plant provided at basement level and additional plant provided at roof level.
- (k) Provision of below ground wastewater storage tank (circa 500 metres cubed) and associated connection to the wastewater networks including ancillary above ground kiosk and appropriate landscaping on open space lands to the south of Griannan Fidh residential development all located at two number contiguous sites (circa 3.39 hectares), at 'Sector 3', Aikens Village in the Townlands of Woodside and Kilgobbin, Stepside, County Dublin.

Decision

Grant permission for the above proposed development in accordance with the said plans and particulars based on the reasons and considerations under and subject to the conditions set out below.

**An amendment to this
Board Order has been made**

Dated 12.10.21

ABP-309828-21

Board Order

Page 2 of 22

Signed: **Secretary**



Matters Considered

In making its decision, the Board had regard to those matters to which, by virtue of the Planning and Development Acts and Regulations made thereunder, it was required to have regard. Such matters included any submissions and observations received by it in accordance with statutory provisions.

Reasons and Considerations

In coming to its decision, the Board had regard to the following:

- (a) The policies and objectives as set out in the Dún Laoghaire-Rathdown Development Plan 2016-2022;
- (b) The provisions of Rebuilding Ireland Action Plan for Housing and Homelessness 2016;
- (c) The provisions of Project Ireland 2040 National Planning Framework which identifies the importance of compact growth;
- (d) The provisions of the Dublin Metropolitan Area Strategic Plan, part of the Eastern and Midland Regional Assembly Regional Spatial and Economic Strategy 2019-2031;
- (e) The provisions of the Guidelines for Sustainable Residential Developments in Urban Areas and the accompanying Urban Design Manual, A Best Practice Guide, issued by the Department of the Environment, Heritage and Local Government in May 2009;
- (f) The provisions of the Urban Development and Building Heights Guidelines for Planning Authorities, issued by the Department of Housing, Planning and Local Government in December 2018 and particularly Specific Planning Policy Requirement 3;
- (g) The provisions of the Sustainable Urban Housing: Design Standards for New Residential Developments Guidelines for Planning Authorities issued by the Department of Housing, Planning and Local Government in December 2020;

- (h) The provisions of the Design Manual for Urban Roads and Streets (DMURS) issued by the Department of Transport, Tourism and Sport and the Department of the Environment, Community and Local Government in March 2019, as amended;
- (i) The provisions of the Planning System and Flood Risk Management for Planning Authorities (including the associated Technical Appendices), issued by the Department of the Environment, Heritage and Local Government in 2009;
- (j) The location of the site in an established urban area, with the majority of the site zoned for residential;
- (k) The nature, scale and design of the proposed development and the availability in the area of a wide range of social, transport and water services infrastructure;
- (l) The pattern of existing and permitted development in the area;
- (m) The provisions of section 37(b)(2) of the Planning and Development Act 2000, as amended, whereby the Board is not precluded from granting permission for a development which materially contravenes a Development Plan or a Local Area Plan;
- (n) The submissions and observations received;
- (o) The Chief Executive's Report from Dún Laoghaire-Rathdown County Council;
- (p) The report of the Planning Inspector.

**An amendment to this
Board Order has been made**

Dated 12.10.21

Signed: Secretary 

Appropriate Assessment Screening

The Board completed an Appropriate Assessment screening exercise in relation to the potential effects of the proposed development on designated European Sites, taking into account the nature, scale and location of the proposed development within a zoned and serviced urban area, the Appropriate Assessment Screening Report submitted with the application, the Inspector's report, and submissions on file. In completing the screening exercise, the Board adopted the report of the Inspector and concluded that, by itself or in combination with other development in the vicinity, the proposed development would not be likely to have a significant effect on any European Site in view of the conservation objectives of such sites, and that a Stage 2 Appropriate Assessment is not, therefore, required.

Environmental Impact Assessment Screening

The Board completed an environmental impact assessment screening of the proposed development and considered the Screening Environmental Impact Assessment contained in section 14 of the Planning Report and Statement of Consistency document submitted by the developer, which contains the information set out Schedule 7A to the Planning and Development Regulations 2001, as amended, identifies and describes adequately the direct, indirect, secondary and cumulative effects of the proposed development on the environment.

Having regard to:


- (a) The nature and scale of the proposed development, which is below the threshold in respect of Class 10(b) of Part 2 of Schedule 5 of the Planning and Development Regulations 2001, as amended,
- (b) The location of the site on lands that are zoned for 'Residential' and 'Open Space' under the provisions of the Dún Laoghaire-Rathdown County Development Plan 2016-2022, and the results of the strategic environmental assessment of the Dún Laoghaire-Rathdown County Development Plan 2016-2022, undertaken in accordance with the Strategic Environmental Assessment Directive (2001/42/EC),
- (c) The existing uses on the site and pattern of development in surrounding area,
- (d) The planning history relating to the site,

- (e) The availability of mains water and wastewater services to serve the proposed development,
- (f) The location of the development outside of any sensitive location specified in Article 299(C)(1)(v) of the Planning and Development Regulations 2001, as amended,
- (g) The provisions of the guidance set out in the Environmental Impact Assessment (EIA) Guidance for Consent Authorities regarding Sub-threshold Development, issued by the Department of the Environment, Heritage and Local Government (2003),
- (h) The criteria set out in Schedule 7 of the Planning and Development Regulations 2001, as amended, and
- (i) The features and measures proposed by the developer envisaged to avoid or prevent what might otherwise be significant effects on the environment, including measures identified in the Construction Environmental Management Plan, the Construction and Demolition Waste Management Plan, the Operational Waste Management Plan, the Drainage Design Report and the Flood Risk Assessment,

The Board did not consider that the proposed development would be likely to have significant effects on the environment and that the preparation and submission of an environmental impact assessment report would not, therefore, be required.

**An amendment to this
Board Order has been made**

Dated 12.10.21

Signed: Secretary 

Conclusions on Proper Planning and Sustainable Development

The Board considered that, subject to compliance with the conditions set out below that the proposed development would constitute an acceptable quantum and density of development in this accessible urban location, would not seriously injure the residential or visual amenities of the area, would be acceptable in terms of urban design, height and quantum of development, would be acceptable in terms of pedestrian safety and would provide an acceptable form of residential amenity for future occupants. The proposed development would, therefore, be in accordance with the proper planning and sustainable development of the area.

The Board considered that, while a grant of permission for the proposed Strategic Housing Development would not materially contravene a zoning objective of the statutory plans for the area, a grant of permission would materially contravene Policy UD6: Building Height Strategy of the Dún Laoghaire-Rathdown County Development Plan 2016-2022 and the related provisions of the Building Height Strategy as set out in Appendix 9 of Dún Laoghaire-Rathdown County Development Plan 2016-2022.

The Board considers that, having regard to the provisions of section 37(2) of the Planning and Development Act 2000, as amended, the grant of permission in material contravention of the Dún Laoghaire-Rathdown County Development Plan 2016-2022 would be justified for the following reasons and considerations.

In relation to section 37(2)(b)(i) of the Planning and Development Act 2000, as amended:

The current application has been lodged under the Strategic Housing legislation and the development is strategic in nature and relates to matters of national importance the delivery of housing. The proposal represents the regeneration of an important site within Stepside, and makes a contribution to the housing stock, of some 445 number Build to Rent units, and, therefore, seeks to address a fundamental objective of the Housing Action Plan, and such addresses a matter of national importance, that of housing delivery.

An amendment to this Board Order has been made

Dated 12.10.21

Signed: Secretary 

In relation to section 37(2)(b)(iii) of the Planning and Development Act 2000, as amended:

National Policy, Project Ireland 2040 National Planning Framework seeks to deliver on compact urban growth. It is set out that general restrictions on building heights should be replaced by performance criteria that seek to achieve well designed high quality outcomes in order to achieve targeted growth. The Project Ireland 2040 National Planning Framework also seeks to prioritise the provision of new homes at locations that can support sustainable development and seeks to increase densities in settlements, through a range of measures. In relation regional planning guidelines for the area, Eastern and Midland Regional Assembly Regional Spatial and Economic Strategy 2019-2031 seeks to increase densities on appropriate sites within Dublin City and Suburbs. In relation to section 28 Guidelines, the Urban Development and Building Heights Guidelines for Planning Authorities, issued by the Department of Housing, Planning and Local Government in December 2018 which state that inter alia that building heights must be generally increased in appropriate urban locations, subject to the criteria as set out in section 3.2 of the Guidelines. The proposal has been assessed against the criteria therein. The Sustainable Urban Housing: Design Standards for New Apartments, Guidelines for Planning Authorities issued by the Department of Housing, Planning and Local Government in December 2020 and the Guidelines for Sustainable Residential Developments in Urban Areas and the accompanying Urban Design Manual, A Best Practice Guide, issued by the Department of the Environment, Heritage and Local Government in May 2009, support increased densities in appropriate locations and the proposal has been assessed in relation to same. The proposal has also been assessed against the relevant criteria in the Urban Design Manual, associated with the Guidelines for Sustainable Residential Developments in Urban Areas and the accompanying Urban Design Manual, A Best Practice Guide, issued by the Department of the Environment, Heritage and Local Government in May 2009.

**An amendment to this
Board Order has been made**

dated 12.10.21

Signed: Secretary




In relation to section 37(2)(b)(iv) of the Planning and Development Act 2000, as
(nended:

The Board has previously granted permission for a development of 200 number units with heights of up to seven storeys at Lisieux Hall (a protected structure), Murphystown Road, Leopardstown, Dublin 18 (An Bord Pleanála Reference Number ABP-307415-20) on a site located approximately 300 metres east of this application site. The Board considered the proposal materially contravened the Development Plan in relation to height. As such, there is precedent for a material contravention of the height parameters as set out in the Development Plan, and for a greater height than prevailing within the wider area.

**An amendment to this
Board Order has been made**

Dated 12.10.21

Signed: Secretary 

Conditions

1. The development shall be carried out and completed in accordance with the plans and particulars lodged with the application except as may otherwise be required in order to comply with the following conditions. Where such conditions require details to be agreed with the planning authority, the developer shall agree such details in writing with the planning authority prior to commencement of development and the development shall be carried out and completed in accordance with the agreed particulars. In default of agreement, such issues may be referred to An Bord Pleanála for determination.

Reason: In the interest of clarity.

2. The period during which the development hereby permitted may be carried out shall be five years from the date of this Order.

Reason: In the interests of proper planning and sustainable development.

3. The development hereby permitted shall be for Build to Rent units which shall operate in accordance with the definition of Build to Rent developments as set out in the Sustainable Urban Housing: Design Standards for New Apartments, Guidelines for Planning Authorities issued by the Department of Housing, Planning and Local Government in December 2020 and be used for long term rentals only. No portion of this development shall be used for short term lettings.

Reason: In the interest of the proper planning and sustainable development of the area and in the interest of clarity.

**An amendment to this
Board Order has been made**

Dated 12.10.21

Signed: Secretary 

4. Prior to the commencement of development, the owner shall submit, for the written consent of the planning authority, details of a proposed covenant or legal agreement which confirms that the development hereby permitted shall remain owned and operated by an institutional entity for a minimum period of not less than 15 years and where no individual residential units shall be sold separately for that period. The period of 15 years shall be from the date of occupation of the first residential unit within the scheme.

Reason: In the interests of proper planning and sustainable development of the area.

5. Prior to expiration of the 15 year period referred to in the covenant, the owner shall submit for the written agreement of the planning authority, ownership details and management structures proposed for the continued operation of the entire development as a Build to Rent scheme. Any proposed amendment or deviation from the Build to Rent model as authorised in this permission shall be subject to a separate planning application.

Reason: In the interests of orderly development and clarity.

6. The following requirements in terms of traffic, transportation and mobility shall be incorporated, and where required revised plans and particulars showing compliance with these requirements shall be submitted to and agreed in writing with the planning authority prior to commencement of development:

- (a) The roads and traffic arrangements serving the site, including pedestrian crossings, where required, and signage, shall be in accordance with the detailed requirements of the planning authority for such works and shall be carried out at the developer's expense.

- (b) Provision of a minimum of five number car club spaces.

**An amendment to this
Board Order has been made**

Dated 12.10.21

Signed: Secretary

- (c) Provision of additional bicycle parking in line with the provisions of Sustainable Urban Housing: Design Standards for New Apartments, Guidelines for Planning Authorities issued by the Department of Housing, Planning and Local Government in December 2020, the final quantum of same to be agreed with the planning authority.
- (d) Provision of a minimum of seven number surface, drop off, pick up, visitor and crèche car parking spaces.
- (e) The materials used in any roads and footpaths provided by the developer shall comply with the detailed standards of the planning authority for such road works.
- (f) All works to public roads and footpaths shall be completed to the satisfaction of the planning authority.
- (g) The roads layout shall comply with the requirements of the Design Manual for Urban Roads and Streets (DMURS) issued by the Department of Transport, Tourism and Sport and the Department of the Environment, Community and Local Government in March 2019, as amended, in particular carriageway widths and corner radii.
- (h) The developer shall carry out a Stage 3 - Road Safety Audit of the constructed development, on completion of the works and submit to the planning authority for approval and shall carry out and cover all costs of all agreed recommendations contained in the audit.
- (i) A detailed construction traffic management plan shall be submitted to, and agreed in writing with, the planning authority prior to commencement of development. The plan shall include details of arrangements for routes for construction traffic, parking during the construction phase, the location of the compound for storage of plant and machinery and the location for storage of deliveries to the site. In this regard, an access route to the site for construction traffic and vehicles shall not include the R113 Hillcrest Road which is subject to a three ton vehicular weight limit.

**An amendment to this
Board Order has been made**

Dated **ABP-309828-21** 12.12.21 **Board Order**

Page 12 of 22

Signed: **Secretary** 

In default of agreement, the matter(s) in dispute shall be referred to An Board Pleanála for determination.

Reason: In the interests of traffic, cyclist and pedestrian safety and to protect residential amenity.

7. Prior to the opening or occupation of the development, a Mobility Management Strategy including an interim or temporary strategy reflecting any requirements or adjustments relating to Covid-19 movement and travel patterns shall be submitted to and agreed in writing with the planning authority. This shall provide for incentives to encourage the use of public transport, cycling, walking and carpooling by residents, occupants and staff employed in the development and to reduce and regulate the extent of parking. Details may include the provision of centralised facilities within the commercial element of the development for bicycle parking, shower and changing facilities associated with the policies set out in the strategy. The interim or temporary strategy, where applicable, should reflect the requirements of Design Manual for Urban Roads and Street Interim Advice Note – Covid Pandemic Response May 2020. The mobility strategy shall be prepared and implemented by the management company for all units within the development.

Reason: In the interest of encouraging the use of sustainable modes of transport and reflecting the needs of pedestrians and cyclists during Covid-19 pandemic.

8. The area of soft landscaping above the proposed online foul storage tank to the south of Grianan Fidh shall be kept free of all structures aside from the kiosk as detailed in the submitted plans and particulars and public access should be maintained at all times, save for the construction period and any temporary periods of repair or maintenance by Irish Water.

Reason: In the interests of recreational amenity.

**an amendment to this
Board Order has been made**

ated

ABP-309828-21

12.10.21

Board Order

Page 13 of 22

igned: **Secretary**

P

DD.

λ

9. The car parking facilities hereby permitted shall be reserved solely to serve the proposed development. The spaces shall not be utilised for any other purpose, including for use in association with any other uses of the development hereby permitted, unless the subject of a separate grant of planning permission.

Reason: To ensure that adequate parking facilities are permanently available to serve the proposed residential units.

10. A minimum of 10% of all car parking spaces shall be provided with functioning electric vehicle charging stations or points, and ducting shall be provided for all remaining car parking spaces facilitating the installation of electric vehicle charging points or stations at a later date. Where proposals relating to the installation of electric vehicle ducting and charging stations or points has not been submitted with the application, in accordance with the above noted requirements, such proposals shall be submitted and agreed in writing with the planning authority prior to the occupation of the development.

Reason: To provide for and or future proof the development such as would facilitate the use of electric vehicles.

11. Proposals for the development name and dwelling numbering scheme and associated signage shall be submitted to, and agreed in writing with, the planning authority prior to commencement of development. Thereafter, all signs, and dwelling numbers, shall be provided in accordance with the agreed scheme. The proposed name(s) shall be based on local historical or topographical features, or other alternatives acceptable to the planning authority. No advertisement or marketing signage relating to the name(s) of the development shall be erected until the developer has obtained the planning authority's written agreement to the proposed name(s).

Reason: In the interest of urban legibility and to ensure the use of locally appropriate place names for new residential areas.

12. Details of the materials, colours and textures of all the external finishes to the proposed buildings shall be as submitted with the application, unless otherwise agreed in writing with, the planning authority prior to commencement of development. In default of agreement the matter(s) in dispute shall be referred to An Bord Pleanála for determination.

Reason: In the interest of visual amenity.

13. The areas of public open space and communal open spaces, as shown on the lodged plans shall be landscaped in accordance with the landscape scheme submitted to An Bord Pleanála with this application, unless otherwise agreed in writing with the planning authority. The landscape scheme shall be implemented fully in the first planting season following completion of the development, and any trees or shrubs which die or are removed within three years of planting shall be replaced in the first planting season thereafter. This work shall be completed before any of the dwellings are made available for occupation. Access to green roof areas shall be strictly prohibited unless for maintenance purposes.

Reason: In order to ensure the satisfactory development of the public and communal open space areas, and their continued use for this purpose.

14. Public lighting shall be provided in accordance with a scheme, which shall include lighting along pedestrian routes through open spaces details of which shall be submitted to, and agreed in writing with, the planning authority prior to commencement of development. Such lighting shall be provided prior to the making available for occupation of any dwelling.

Reason: In the interests of amenity and public safety.

**An amendment to this
Board Order has been made**

Dated 12.10.21

Signed: Secretary



15. Water supply and drainage arrangements, including wayleave and taking in charge arrangements, arrangements for the attenuation and disposal of surface water, and the arrangements for the disposal of foul water, shall comply with the requirements of the Irish Water and the planning authority for such works and services. In this regard, the use of the localised temporary detention basin is not permitted, and the alternative provisions shall be made in the event of pump failure, in accordance with Code of Practice for Wastewater Infrastructure (Rev 2) issued by Irish Water in July 2020.

Reason: In the interest of public health and to ensure a satisfactory standard of development.

16. Prior to commencement of development, the developer shall enter into water and or wastewater connection agreement(s) with Irish Water.

Reason: In the interest of public health.

17. A plan containing details for the management of waste and, in particular, recyclable materials within the development, including the provision of facilities for the storage, separation and collection of the waste and, in particular, recyclable materials and for the ongoing operation of these facilities for each apartment unit shall be submitted to, and agreed in writing with, the planning authority not later than six months from the date of commencement of the development. Thereafter, the waste shall be managed in accordance with the agreed plan.

Reason: In the interest of residential amenity, and to ensure the provision of adequate refuse storage.

**An amendment to this
Board Order has been made**

Dated 12.10.21

Signed: Secretary



18. No additional development shall take place above roof parapet level, including lift motor enclosures, air handling equipment, storage tanks, ducts or other external plant, telecommunication aerials, antennas or equipment, unless authorised by a further grant of planning permission.

Reason: To protect the residential amenities of property in the vicinity and the visual amenities of the area.

19. The management and maintenance of the proposed development following its completion shall be the responsibility of a legally constituted management company. A management scheme providing adequate measures for the future maintenance of public open spaces, roads and communal areas shall be submitted to, and agreed in writing with, the planning authority prior to occupation of the development.

Reason: To provide for the satisfactory future maintenance of this development in the interest of residential amenity.

20. The construction of the development shall be managed in accordance with a Final Construction and Environmental Management Plan, which shall be submitted to, and agreed in writing with the planning authority prior to commencement of development. This plan shall provide inter alia: details of proposals as relates to soil importation and exportation to and from the site; details and location of proposed construction compounds, details of intended construction practice for the development, including noise management measures, details of arrangements for routes for construction traffic, parking during the construction phase, and off-site disposal of construction and demolition waste and or by products.

In an amendment to this

Board Order has been made

ated 12.10.21

igned: Secretary



21. The site development and construction works shall be carried out in such a manner as to ensure that the adjoining roads are kept clear of debris, soil and other material, and cleaning works shall be carried on the adjoining public roads by the developer and at the developer's expense on a daily basis.

Reason: To protect the residential amenities of property in the vicinity.

22. Construction and demolition waste shall be managed in accordance with a construction waste and demolition management plan, which shall be submitted to, and agreed in writing with, the planning authority prior to commencement of development. This plan shall be prepared in accordance with the Best Practice Guidelines on the Preparation of Waste Management Plans for Construction and Demolition Projects published by the Department of the Environment, Heritage and Local Government in July 2006.

Reason: In the interest of sustainable waste management.

23. Site development and building works shall be carried out only between the hours of 0700 to 1900 Mondays to Saturdays inclusive, and not at all on Sundays and public holidays. Deviation from these times will only be allowed in exceptional circumstances where prior written approval has been received from the planning authority.

Reason: In order to safeguard the residential amenities of property in the vicinity.

24. All service cables associated with the proposed development such as electrical, telecommunications and communal television shall be located underground. Any relocation of utility infrastructure shall be agreed with the relevant utility provider. Ducting shall be provided by the developer to facilitate the provision of broadband infrastructure within the proposed development.

Reason: In the interests of visual and residential amenity.

25. All items and areas for taking in charge shall be undertaken to a taking in charge standard. Prior to development the developer shall submit construction details of all items to be taken in charge. No development shall take place until these items have been agreed.

Reason: To comply with the planning authority's taking in charge standards.

26. The developer shall facilitate the archaeological appraisal of the site and shall provide for the preservation, recording and protection of archaeological materials or features which may exist within the site. In this regard, the developer shall:

- (a) notify the planning authority in writing at least four weeks prior to the commencement of any site operation including hydrological and geotechnical investigations relating to the proposed development, and
- (b) employ a suitably qualified archaeologist prior to the commencement of development. The archaeologist shall assess the site and monitor all site development works.

The assessment shall address the following issues:

- (i) the nature and location of archaeological material on the site, and
- (ii) the impact of the proposed development on such archaeological material.

A report, containing the results of the assessment, shall be submitted to the planning authority and, arising from this assessment, the developer shall agree in writing with the planning authority details regarding any further archaeological requirements including, if necessary, archaeological excavation prior to commencement of construction works.

**An amendment to this
Board Order has been made**

Dated 12.10.21

Signed: Secretary



In default of agreement on any of these requirements, the matter shall be referred to An Bord Pleanála for determination.

Reason: In order to conserve the archaeological heritage of the area and to secure the preservation in-situ or by record and protection of any archaeological remains that may exist within the site.

27. Prior to commencement of development, the developer or other person with an interest in the land to which the application relates shall enter into an agreement in writing with the planning authority in relation to the provision of housing in accordance with the requirements of section 94(4) and section 96(2) and (3) (Part V) of the Planning and Development Act 2000, as amended, unless an exemption certificate shall have been applied for and been granted under section 97 of the Act, as amended. Where such an agreement is not reached within eight weeks from the date of this order, the matter in dispute (other than a matter to which section 96(7) applies) may be referred by the planning authority or any other prospective party to the agreement to An Bord Pleanála for determination.

Reason: To comply with the requirements of Part V of the Planning and Development Act 2000, as amended, and of the housing strategy in the development plan of the area.

**An amendment to this
Board Order has been made**

Dated 12.10.21

Signed: Secretary 

28. Prior to commencement of development, the developer shall lodge with the planning authority a cash deposit, a bond of an insurance company, or other security to secure the reinstatement of public roads which may be damaged by the transport of materials to the site, to secure the provision and satisfactory completion of roads, footpaths, watermains, drains, open space and other services required in connection with the development, coupled with an agreement empowering the local authority to apply such security or part thereof to the satisfactory completion of any part of the development. The form and amount of the security shall be as agreed between the planning authority and the developer or, in default of agreement, shall be referred to An Bord Pleanála for determination.

Reason: To ensure the satisfactory completion of the development.

29. The developer shall pay to the planning authority a financial contribution in respect of public infrastructure and facilities benefiting development in the area of the planning authority that is provided or intended to be provided by or on behalf of the authority in accordance with the terms of the Development Contribution Scheme made under section 48 of the Planning and Development Act 2000, as amended. The contribution shall be paid prior to commencement of development or in such phased payments as the planning authority may facilitate and shall be subject to any applicable indexation provisions for Dublin City Council of the Scheme at the time of payment. Details of the application of the terms of the Scheme shall be agreed between the planning authority and the developer or, in default of such agreement, the matter shall be referred to An Bord Pleanála to determine the proper application of the terms of the Scheme.

Reason: It is a requirement of the Planning and Development Act 2000, as amended, that a condition requiring a contribution in accordance with the Development Contribution Scheme made under section 48 of the Act be applied to the permission.

**An amendment to this
Board Order has been made**

Dated ABP-309828-21 12.10.21 **Board Order**

Page 21 of 22

Signed: Secretary 

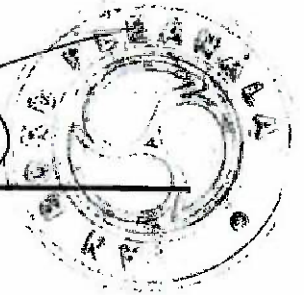
30. The developer shall pay to the planning authority a financial contribution in respect of the extension of Luas Line B1 – Sandyford to Cherrywood in accordance with the terms of the Supplementary Development Contribution Scheme, made by the planning authority under section 49 of the Planning and Development Act 2000, as amended. The contribution shall be paid prior to commencement of development or in such phased payments as the planning authority may facilitate and shall be subject to any applicable indexation provisions of the Scheme at the time of payment. Details of the application of the terms of the Scheme shall be agreed between the planning authority and the developer or, in default of such agreement, the matter shall be referred to An Bord Pleanála to determine the proper application of the terms of the Scheme. Reason: It is a requirement of the Planning and Development Act 2000, as amended, that a condition requiring a contribution in accordance with the Supplementary Development Contribution Scheme made under section 49 of the Act be applied to the permission.

Reason: It is a requirement of the Planning and Development Act 2000, as amended, that a condition requiring a contribution in accordance with the Supplementary Development Contribution Scheme made under section 49 of the Act be applied to the permission.


Paul Hyde

Member of An Bord Pleanála

duly authorised to authenticate
the seal of the Board.



**An amendment to this
Board Order has been made**

Dated 12.10.21

Dated this 10th day of

July

2021

Signed: Secretary