

An
Bord
Pleanála

Board Order
ABP-311669-21

Planning and Development Acts 2000 to 2021

Planning Authority: Dún Laoghaire-Rathdown County Council


Application for permission under section 4 of the Planning and Development (Housing) and Residential Tenancies Act 2016, as amended, in accordance with plans and particulars, lodged with An Bord Pleanála on the 14th day of October 2021 by Bridgeclip (Developments) Limited care of Tom Phillips and Associates of 80 Harcourt Street, Dublin.

Proposed Development comprises of the following:

Construction of 112 number Build to Rent apartments (72 number one-bedroom apartments; and 40 number two-bedroom apartments) arranged in two number apartment Blocks.

- Block A is principally four number storeys in height with a six number storey element.
- Block B is principally four number storeys in height with a five number storey element.

This includes circa 320 square metres of residential amenity space in two number dedicated spaces located in the Ground Floor of Blocks A and B, together with: post and parcel storage facilities; waste storage facilities; 144 number secure bicycle parking spaces; and, one number external Electricity Supply Board substation and switch room (circa 27 square metres).



The development will also consist of the provision of private open spaces including balconies, communal and public open space areas including the creation of a public pedestrian link between Leopardstown Road to the north, via the proposed development, to an existing area of open space at Leopardstown Heights south; a communal courtyard and play area; 51 number car parking spaces and 32 number external bicycle parking spaces; two number motorbike spaces; boundary treatments and street lighting; the provision of Sustainable Urban Drainage Systems; changes in levels across the site and associated site excavation works; hard and soft landscaping works; and all other works and services necessary, above and below ground, to facilitate the construction and operation of the proposed development. The development will also be served by an upgraded vehicular and pedestrian entrance from Leopardstown Road all located at this site of circa 0.84 hectares, referred to as 'Rocklawn', Leopardstown Road, Dublin 18.

Decision

Grant permission for the above proposed development in accordance with the said plans and particulars based on the reasons and considerations under and subject to the conditions set out below.

Matters Considered

In making its decision, the Board had regard to those matters to which, by virtue of the Planning and Development Acts and Regulations made thereunder, it was required to have regard. Such matters included any submissions and observations received by it in accordance with statutory provisions.



Reasons and Considerations


In coming to its decision, the Board had regard to the following:

- (a) The location of the site close to Sandyford Business Park, close to a high frequency and high capacity public transport corridor and other local facilities and amenities, within an established built up area on lands with a zoning objective 'A' which seeks to 'protect and or improve residential amenity' in the Dún Laoghaire-Rathdown County Development Plan 2016-2022;
- (b) The policies and objectives as set out in the Dún Laoghaire-Rathdown County Development Plan 2016-2022;
- (c) The provisions of Project Ireland 2040 National Planning Framework;
- (d) The provisions of the Dublin Metropolitan Area Strategic Plan, part of Eastern and Midland Regional Assembly Regional Spatial and Economic Strategy 2019-2031;
- (e) The provisions of Rebuilding Ireland Action Plan for Housing and Homelessness 2016;
- (f) The provisions of the Design Manual for Urban Roads and Streets (DMURS) issued by the Department of Transport, Tourism and Sport and the Department of the Environment, Community and Local Government in March 2019, as amended;
- (g) The provisions of the Guidelines for Sustainable Residential Developments in Urban Areas and the accompanying Urban Design Manual, A Best Practice Guide, issued by the Department of the Environment, Heritage and Local Government in May 2009;
- (h) The provisions of the Urban Development and Building Heights Guidelines for Planning Authorities, issued by the Department of Housing, Planning and Local Government in December 2018;
- (i) The provisions of the Sustainable Urban Housing: Design Standards for New Apartments, Guidelines for Planning Authorities issued by the Department of Housing, Planning and Local Government in December 2020;

- (j) The provisions of the Planning System and Flood Risk Management for Planning Authorities (including the associated Technical Appendices), issued by the Department of the Environment, Heritage and Local Government in 2009;
- (k) The nature, scale and design of the proposed development;
- (l) The availability in the area of a wide range of educational, social, community and transport infrastructure,
- (m) The pattern of existing and permitted development in the area,
- (n) The Chief Executive's Report of Dún Laoghaire-Rathdown County Council;
- (o) The submissions and observations received;
- (p) The report and recommendation of the Planning Inspector including the examination, analysis and evaluation undertaken in relation to appropriate assessment and environmental impact assessment.

Appropriate Assessment Screening

The Board completed an Appropriate Assessment screening exercise in relation to the potential effects of the proposed development on designated European Sites, taking into account the nature, scale and location of the proposed development within a serviced urban area, the Appropriate Assessment Screening document submitted with the application, the Inspector's report, and submissions on file. In completing the screening exercise, the Board adopted the report of the Inspector and concluded that, by itself or in combination with other development in the vicinity, the proposed development would not be likely to have a significant effect on any European Site in view of the Conservation Objectives of such sites, and that a Stage 2 Appropriate Assessment is not, therefore, required.



Environmental Impact Assessment Screening

The Board completed an environmental impact assessment screening of the proposed development and considered that the Environmental Impact Assessment Screening Report submitted by the developer which contains the information as set out in Schedule 7A of the Planning and Development Regulations 2001, as amended.

Having regard to:

- (a) The nature and scale of the proposed development which is below the threshold in respect of Class 10(b)(iv) and Class 13 of Part 2 of Schedule 5 of the Planning and Development Regulations 2001, as amended,
- (b) the location of the site close to Sandyford Business Park, close to high frequency and high capacity public transport corridor within an established built up area on lands with a zoning objective 'A' which seeks to 'protect and or improve residential amenity' in the Dún Laoghaire-Rathdown County Development Plan 2016-2022,
- (c) the existing use on the site and pattern of development in the surrounding area,
- (d) the planning history relating to the site and the surrounding area,
- (e) the availability of mains water and wastewater services to serve the proposed development,
- (f) the location of the development outside of any sensitive location specified in Article 299(C)(1)(v) of the Planning and Development Regulations 2001, as amended,
- (g) the provisions of the guidance as set out in the Environmental Impact Assessment (EIA) Guidance for Consent Authorities regarding Sub-threshold Development, issued by the Department of the Environment, Heritage and Local Government (2003),
- (h) the criteria as set out in Schedule 7 of the Planning and Development Regulations 2001, as amended, and


A circular stamp is partially visible in the bottom right corner, containing the text 'DÚN LAOGHAIRE-RATHDOWN COUNTY DEVELOPMENT BOARD'. Overlaid on this stamp is a handwritten signature in black ink, which appears to be 'MF'.

- (i) the features and measures proposed by the developer envisaged to avoid or prevent what might otherwise be significant effects on the environment, including measures identified in the Outline Construction and Demolition Waste Management Plan.

It is considered that the proposed development would not be likely to have significant effects on the environment and that the effects on the environment and that the preparation and submission of an environmental impact assessment report would not, therefore, be required.

Conclusions on Proper Planning and Sustainable Development

The Board considered that, subject to compliance with the conditions set out below that the proposed development would constitute an acceptable quantum and density of development in this accessible urban location, would not seriously injure the residential or visual amenities of the area, would be acceptable in terms of urban design, height and quantum of development and would be acceptable in terms of pedestrian safety. The proposed development would, therefore, be in accordance with the proper planning and sustainable development of the area. In coming to this conclusion, specific regard was had to the Chief Executive's Report from Dún Laoghaire-Rathdown County Council.



Conditions

1. The proposed development shall be carried out and completed in accordance with the plans and particulars lodged with the application except as may otherwise be required in order to comply with the following conditions. Where such conditions require details to be agreed with the planning authority, the developer shall agree such details in writing with the planning authority prior to commencement of development and the development shall be carried out and completed in accordance with the agreed particulars. In default of agreement, such issues may be referred to An Bord Pleanála for determination.

Reason: In the interest of clarity.

2. Prior to the commencement of development, the following details shall be submitted to, and agreed in writing with the planning authority:
 - (a) The applicant shall construct up to the boundary with Leopardstown Heights park a publicly available access point that shall be open and accessible at all times.
 - (b) A plan layout drawing demonstrating an appropriate set-down area for delivery (panel van type) and maintenance vehicles within the site.
 - (c) Specific glazing mitigation measures within the development in order to keep traffic noise generated from adjacent roads to acceptable levels.

Reason: In the interests of the residential amenity of existing and future occupants of the scheme.

A handwritten signature in blue ink, appearing to be 'MF', is written over a faint circular stamp in the bottom right corner of the page.

3. Prior to the commencement of development, the developer shall submit details of a proposed covenant or legal agreement which confirms that the development hereby permitted shall remain owned and operated by an institutional entity for a minimum period of not less than 15 years and where no individual residential units shall be sold separately for that period. The period of 15 years shall be from the date of occupation of the first 'shared living units' or Build to Rent units within the scheme.

Reason: In the interests of proper planning and sustainable development of the area.

4. Prior to expiration of the 15 year period referred to in the covenant, the developer shall submit ownership details and management structures proposed for the continued operation of the entire development as a Build to Rent and shared accommodation scheme. Any proposed amendment or deviation from the Build to Rent and shared accommodation model as authorised in this permission shall be subject to a separate planning application.

Reason: In the interests of orderly development and clarity.

5. The developer shall comply with all requirements of the planning authority in relation to roads, access, cycling infrastructure and parking arrangements. In particular: The roads and footpaths shall be constructed in accordance with the planning authority's standards for taking in charge.

Reason: In the interests of traffic, cyclist and pedestrian safety and to protect residential amenity.



6. The streets that are constructed and or completed on foot of this permission shall comply with the standards and specifications as set out in the Design Manual for Urban Roads and Streets (DMURS) issued by the Department of Transport, Tourism and Sport and the Department of the Environment, Community and Local Government in March 2019, as amended. All streets shall be local streets as set out in section 3.2.1 of the Design Manual for Urban Roads and Streets (DMURS) issued by the Department of Transport, Tourism and Sport and the Department of the Environment, Community and Local Government in March 2019, as amended whose carriageway shall not exceed 5.5 metres in width. Where perpendicular parking is provided on those streets the additional width required for vehicles to manoeuvre shall be incorporated into the spaces in accordance with figure 4.82 of the Design Manual for Urban Roads and Streets (DMURS) issued by the Department of Transport, Tourism and Sport and the Department of the Environment, Community and Local Government in March 2019, as amended.

Reason: In the interests of road safety and to ensure that the streets in the authorised development facilitate movement by sustainable transport modes in accordance with the applicable standards as set out in the Design Manual for Urban Roads and Streets (DMURS) issued by the Department of Transport, Tourism and Sport and the Department of the Environment, Community and Local Government in March 2019, as amended.

7. Details of any alterations to the road and pedestrian network serving the proposed development, including loading areas, footpaths and kerbs shall be in accordance with the detailed construction standards of the planning authority for such works and design standards outlined in the Design Manual for Urban Roads and Streets (DMURS) issued by the Department of Transport, Tourism and Sport and the Department of the Environment, Community and Local Government in March 2019, as amended. In default of agreement the matter(s) in dispute shall be referred to An Bord Pleanála for determination.

Reason: In the interests of amenity and of traffic and pedestrian safety.

A handwritten signature in blue ink is visible in the bottom right corner. Above it is a faint, circular official stamp, likely from An Bord Pleanála, which is partially obscured by the signature and the page number.

8. All roads and footpaths shown connecting to adjoining lands shall be constructed up to the boundaries to provide access to adjoining lands. These areas shall be shown for taking in charge in a plans and particulars to be submitted and agreed with the planning authority.

Reason: In the interests of permeability and proper planning and sustainable development.

9. Details of the materials, colours and textures of all the external finishes to the proposed dwellings and buildings shall be as submitted with the application, unless otherwise agreed in writing with, the planning authority prior to commencement of development. In default of agreement the matter(s) in dispute shall be referred to An Bord Pleanála for determination.

Reason: In the interest of visual amenity.

10. No advertisement or advertisement structure other than those shown on the plans and particulars submitted with the application shall be erected or displayed on the building or within the curtilage of the site in such a manner as to be visible from outside the building, unless authorised by a further grant of planning permission.

Reason: In the interest of visual amenity.

11. Proposals for an estate and street name, apartment numbering scheme and associated signage shall be submitted to, and agreed in writing with, the planning authority prior to commencement of development. Thereafter, all estate and street signs, and unit numbers, shall be provided in accordance with the agreed scheme. The proposed name(s) shall be based on local historical or topographical features, or other alternatives acceptable to the planning authority. No advertisements or marketing signage relating to the name(s) of the development shall be erected until the developer has obtained the planning authority's written agreement to the proposed name(s).

Reason: In the interests of legibility and to ensure the use of locally appropriate place names for new residential areas.

12. Public lighting shall be provided in accordance with a scheme, which shall include lighting along pedestrian routes through open spaces, details of which shall be submitted to, and agreed in writing with, the planning authority prior to commencement of development or installation of lighting. Such lighting shall be provided prior to the making available for occupation of any apartment unit.

Reason: In the interests of amenity and public safety.

13. All service cables associated with the proposed development such as electrical, telecommunications and communal television shall be located underground. Ducting shall be provided by the developer to facilitate the provision of broadband infrastructure within the proposed development. All existing over ground cables shall be relocated underground as part of the site development works.

Reason: In the interests of visual and residential amenity.



14. (a) Prior to the opening or occupation of the development, a Mobility Management Strategy shall be submitted to and agreed in writing with the planning authority. This shall provide for incentives to encourage the use of public transport, cycling, walking and carpooling by residents or occupants in the development and to reduce and regulate the extent of parking. The mobility strategy shall be prepared and implemented by the management company for all units within the development.
- (b) The Mobility Management Strategy shall incorporate a Car Parking Management Strategy for the overall development, which shall address the management and assignment of car spaces to residents and uses over time and shall include a strategy any car-share parking. Car parking spaces shall not be sold with units but shall be assigned and managed in a separate capacity via leasing or permit arrangements.

Reason: In the interests of encouraging the use of sustainable modes of transport, traffic and pedestrian safety.

15. A minimum of 10% of all car parking spaces should be provided with electric vehicle charging stations or points, and ducting shall be provided for all remaining car parking spaces facilitating the installation of electric vehicle charging points or stations at a later date. Where proposals relating to the installation of electric vehicle ducting and charging stations or points has not been submitted with the application, in accordance with the above noted requirements, the development shall submit such proposals shall be submitted and agreed in writing with the planning authority prior to the occupation of the development.

Reason: To provide for and or future proof the development such as would facilitate the use of electric vehicles.



16. Drainage arrangements including the attenuation and disposal of surface water, shall comply with the requirements of the planning authority for such works and services. Prior to commencement of development the developer shall submit to the planning authority for written agreement a Stage 2 - Detailed Design Stage Storm Water Audit. Upon Completion of the development, a Stage 3 - Completion Stormwater Audit to demonstrate Sustainable Urban Drainage System measures have been installed and are working as designed and that there has been no misconnections or damage to storm water drainage infrastructure during construction, shall be submitted to the planning authority for written agreement.

Reason: In the interests of public health and surface water management.

17. Prior to commencement of development, the developer shall enter into water and or wastewater connection agreement(s) with Irish Water.

Reason: In the interest of public health.

18. The site shall be landscaped in accordance with the detailed comprehensive scheme of landscaping, which accompanied the application submitted, unless otherwise agreed in writing with, the planning authority prior to commencement of development.

Reason: In the interests of residential and visual amenity.

19. (a) Prior to commencement of development, all trees, groups of trees, hedging and shrubs which are to be retained shall be enclosed within stout fences not less than 1.5 metres in height. This protective fencing shall enclose an area covered by the crown spread of the branches, or at minimum a radius of two metres from the trunk of the tree or the centre of the shrub, and to a distance of two metres on each side of the hedge

for its full length and shall be maintained until the development has been completed.

- (b) No construction equipment, machinery or materials shall be brought onto the site for the purpose of the development until all the trees which are to be retained have been protected by this fencing. No work shall be carried out within the area enclosed by the fencing and, in particular, there shall be no parking of vehicles, placing of site huts, storage compounds or topsoil heaps, storage of oil, chemicals or other substances, and no lighting of fires, over the root spread of any tree to be retained.
- (c) Excavations in preparation for foundations and drainage, and all works above ground level in the immediate vicinity of tree(s) and hedges and identified as 'to be retained' on landscape drawings, as submitted with the application, shall be carried out under the supervision of a specialist arborist, in a manner that will ensure that all major roots are protected, and all branches are retained.
- (d) No trench, embankment or pipe run shall be located within three metres of any trees and hedging which are to be retained on the site.

Reason: To protect trees and planting during the construction period in the interest of visual amenity.


3/2/20
MF

20. Prior to commencement of development, the developer shall lodge with the planning authority a cash deposit, a bond of an insurance company or such other security as may be accepted in writing by the planning authority, to secure the protection of the trees on site and to make good any damage caused during the construction period, coupled with an agreement empowering the planning authority to apply such security, or part thereof, to the satisfactory protection of any tree or trees on the site or the replacement of any such trees which die, are removed or become seriously damaged or diseased within a period of three years from the substantial completion of the development with others of similar size and species. The form and amount of the security shall be as agreed between the planning authority and the developer or, in default of agreement, shall be referred to An Bord Pleanála for determination.

Reason: To secure the protection of the trees on the site.

21. A plan containing details for the management of waste and, in particular, recyclable materials within the development, including the provision of facilities for the storage, separation and collection of the waste and, in particular, recyclable materials and for the ongoing operation of these facilities for each apartment unit shall be submitted to, and agreed in writing with, the planning authority not later than six months from the date of commencement of the development. Thereafter, the waste shall be managed in accordance with the agreed plan.

Reason: In the interests of residential amenity, and to ensure the provision of adequate refuse storage.

A handwritten signature in black ink is located in the bottom right corner of the page. Above the signature is a faint, circular stamp, likely an official seal or stamp, though its details are not clearly legible.

16. Electric charging facilities shall be provided for bicycle parking and proposals shall be submitted to and agreed in writing with the planning authority prior to the occupation of the development.

Reason: In the interests of orderly development and to provide for and future proof the development as would facilitate the use of electric bicycles.

17. Drainage arrangements including the attenuation and disposal of surface water, shall comply with the requirements of the planning authority for such works and services. Prior to commencement of development the developer shall submit to the planning authority for written agreement a Stage 2 - Detailed Design Stage Storm Water Audit. Upon Completion of the development, a Stage 3 - Completion Stormwater Audit to demonstrate Sustainable Urban Drainage System measures have been installed and are working as designed and that there has been no misconnections or damage to storm water drainage infrastructure during construction, shall be submitted to the planning authority for written agreement.

Reason: In the interests of public health and surface water management.

18. Prior to commencement of development, the developer shall enter into water and or wastewater connection agreement(s) with Irish Water.

Reason: In the interest of public health.

19. The site shall be landscaped in accordance with the detailed comprehensive scheme of landscaping, which accompanied the application submitted, unless otherwise agreed in writing with, the planning authority prior to commencement of development.

Reason: In the interests of residential and visual amenity.



20. (a) Prior to commencement of development, all trees, groups of trees, hedging and shrubs which are to be retained shall be enclosed within stout fences not less than 1.5 metres in height. This protective fencing shall enclose an area covered by the crown spread of the branches, or at minimum a radius of two metres from the trunk of the tree or the centre of the shrub, and to a distance of two metres on each side of the hedge for its full length and shall be maintained until the development has been completed.
- (b) No construction equipment, machinery or materials shall be brought onto the site for the purpose of the development until all the trees which are to be retained have been protected by this fencing. No work shall be carried out within the area enclosed by the fencing and, in particular, there shall be no parking of vehicles, placing of site huts, storage compounds or topsoil heaps, storage of oil, chemicals or other substances, and no lighting of fires, over the root spread of any tree to be retained.
- (c) Excavations in preparation for foundations and drainage, and all works above ground level in the immediate vicinity of tree(s) and hedges and identified as 'to be retained' on landscape drawings, as submitted with the application, shall be carried out under the supervision of a specialist arborist, in a manner that will ensure that all major roots are protected, and all branches are retained.
- (d) No trench, embankment or pipe run shall be located within three metres of any trees and hedging which are to be retained on the site.

Reason: To protect trees and planting during the construction period in the interest of visual amenity.

21. Prior to commencement of development, the developer shall lodge with the planning authority a cash deposit, a bond of an insurance company or such other security as may be accepted in writing by the planning authority, to secure the protection of the trees on site and to make good any damage caused during the construction period, coupled with an agreement empowering the planning authority to apply such security, or part thereof, to the satisfactory protection of any tree or trees on the site or the replacement of any such trees which die, are removed or become seriously damaged or diseased within a period of three years from the substantial completion of the development with others of similar size and species. The form and amount of the security shall be as agreed between the planning authority and the developer or, in default of agreement, shall be referred to An Bord Pleanála for determination.

Reason: To secure the protection of the trees on the site.

22. A plan containing details for the management of waste and, in particular, recyclable materials within the development, including the provision of facilities for the storage, separation and collection of the waste and, in particular, recyclable materials and for the ongoing operation of these facilities for each apartment unit shall be submitted to, and agreed in writing with, the planning authority not later than six months from the date of commencement of the development. Thereafter, the waste shall be managed in accordance with the agreed plan.

Reason: In the interests of residential amenity, and to ensure the provision of adequate refuse storage.

23. Construction and demolition waste shall be managed in accordance with a construction waste and demolition management plan, which shall be submitted to, and agreed in writing with, the planning authority prior to commencement of development. This plan shall be prepared in accordance with the "Best Practice Guidelines on the Preparation of Waste Management Plans for Construction and Demolition Projects", published by the Department of the Environment, Heritage and Local Government in July 2006. The plan shall include details of waste to be generated during site clearance and construction phases, and details of the methods and locations to be employed for the prevention, minimisation, recovery and disposal of this material in accordance with the provision of the Waste Management Plan for the Region in which the site is situated.

Reason: In the interest of sustainable waste management.

24. The construction of the development shall be managed in accordance with a Construction Management Plan, which shall be submitted to, and agreed in writing with, the planning authority prior to commencement of development. This plan shall provide details of intended construction practice for the development, including:
- (a) Location of the site and materials compound(s) including area(s) identified for the storage of construction refuse;
 - (b) Location of areas for construction site offices and staff facilities;
 - (c) Details of site security fencing and hoardings;
 - (d) Details of on-site car parking facilities for site workers during the course of construction;
 - (e) Details of the timing and routing of construction traffic to and from the construction site and associated directional signage, to include proposals to facilitate the delivery of abnormal loads to the site;
 - (f) Measures to obviate queuing of construction traffic on the adjoining road network;

- (g) Measures to prevent the spillage or deposit of clay, rubble or other debris on the public road network;
- (h) Alternative arrangements to be put in place for pedestrians and vehicles in the case of the closure of any public road or footpath during the course of site development works;
- (i) Details of appropriate mitigation measures for noise, dust and vibration, and monitoring of such levels;
- (j) Containment of all construction related fuel and oil within specially constructed bunds to ensure that fuel spillages are fully contained. Such bunds shall be roofed to exclude rainwater;
- (k) Off-site disposal of construction and demolition waste and details of how it is proposed to manage excavated soil;
- (l) Means to ensure that surface water run-off is controlled such that no silt or other pollutants enter local surface water sewers or drains.
- (m) A record of daily checks that the works are being undertaken in accordance with the Construction Management Plan shall be kept for inspection by the planning authority.

Reason: In the interests of amenities, public health and safety.

25. The management and maintenance of the proposed development following its completion shall be the responsibility of a legally constituted management company, or by the local authority in the event of the development being taken in charge. Detailed proposals in this regard shall be submitted to, and agreed in writing with, the planning authority prior to occupation of the development.

Reason: To ensure the satisfactory completion and maintenance of this development.



26. Site development and building works shall be carried out only between 0700 to 1900 hours Mondays to Fridays inclusive and 0800 to 1400 hours on Saturdays, and not at all on Sundays and public holidays. Deviation from these times will only be allowed in exceptional circumstances where prior written approval has been received from the planning authority.

Reason: In order to safeguard the residential amenities of property in the vicinity.

27. Prior to commencement of development, the applicant or other person with an interest in the land to which the application relates shall enter into an agreement in writing with the planning authority in relation to the provision of housing in accordance with the requirements of section 94(4) and section 96(2) and (3) (Part V) of the Planning and Development Act 2000, as amended, unless an exemption certificate shall have been applied for and been granted under section 97 of the Act, as amended. Where such an agreement is not reached within eight weeks from the date of this order, the matter in dispute (other than a matter to which section 96(7) applies) may be referred by the planning authority or any other prospective party to the agreement to An Bord Pleanála for determination.

Reason: To comply with the requirements of Part V of the Planning and Development Act 2000, as amended, and of the housing strategy in the development plan of the area.



28. Prior to commencement of development, the developer shall lodge with the planning authority a cash deposit, a bond of an insurance company, or other security to secure the provision and satisfactory completion and maintenance until taken in charge by the local authority of roads, footpaths, watermains, drains, public open space and other services required in connection with the development, coupled with an agreement empowering the local authority to apply such security or part thereof to the satisfactory completion or maintenance of any part of the development. The form and amount of the security shall be as agreed between the planning authority and the developer or, in default of agreement, shall be referred to An Bord Pleanála for determination.

Reason: To ensure the satisfactory completion and maintenance of the development until taken in charge.

29. Prior to commencement of development, the developer shall lodge with the planning authority a cash deposit, a bond of an insurance company, or other security to secure the reinstatement of public roads which may be damaged by the transport of materials to the site, to secure the provision and satisfactory completion of roads, footpaths, watermains, drains, open space and other services required in connection with the development, coupled with an agreement empowering the local authority to apply such security or part thereof to the satisfactory completion of any part of the development. The form and amount of the security shall be as agreed between the planning authority and the developer or, in default of agreement, shall be referred to An Bord Pleanála for determination.

Reason: To ensure the satisfactory completion of the development.



30. The developer shall pay to the planning authority a financial contribution in respect of public infrastructure and facilities benefiting development in the area of the planning authority that is provided or intended to be provided by or on behalf of the authority in accordance with the terms of the Development Contribution Scheme made under section 48 of the Planning and Development Act 2000, as amended. The contribution shall be paid prior to commencement of development or in such phased payments as the planning authority may facilitate and shall be subject to any applicable indexation provisions for Dun Laoghaire Rathdown County Council of the Scheme at the time of payment. Details of the application of the terms of the Scheme shall be agreed between the planning authority and the developer or, in default of such agreement, the matter shall be referred to An Bord Pleanála to determine the proper application of the terms of the Scheme.

Reason: It is a requirement of the Planning and Development Act 2000, as amended, that a condition requiring a contribution in accordance with the Development Contribution Scheme made under section 48 of the Act be applied to the permission.

31. In relation to the provision of a pedestrian access link and outlined in section 1.6 of the applicant's cover letter dated 14 October 2021, the developer shall pay to the planning authority a financial contribution of €20,000 as a special contribution under section 48(2) (c) of the Planning and Development Act 2000, as amended, in respect of the provision of measures to integrate the proposed development with adjoining open space and the provision of improved pedestrian facilities and permeability in the area.

Reason: In the interests of local amenities and to secure accessible connectivity for the public from the main public park at Leopardstown Heights to an area of public open space and on to the Leopardstown Road.

32. The developer shall pay to the planning authority a financial contribution in respect of the extension of Luas Line B1 – Sandyford to Cherrywood in accordance with the terms of the Supplementary Development Contribution Scheme, made by the planning authority under section 49 of the Planning and Development Act 2000, as amended. The contribution shall be paid prior to commencement of development or in such phased payments as the planning authority may facilitate and shall be subject to any applicable indexation provisions of the Scheme at the time of payment. Details of the application of the terms of the Scheme shall be agreed between the planning authority and the developer or, in default of such agreement, the matter shall be referred to An Bord Pleanála to determine the proper application of the terms of the Scheme.

Reason: It is a requirement of the Planning and Development Act 2000, as amended, that a condition requiring a contribution in accordance with the Supplementary Development Contribution Scheme made under section 49 of the Act be applied to the permission.



Michelle Fagan

Member of An Bord Pleanála
duly authorised to authenticate
the seal of the Board.

Dated this 10th day of February 2022

