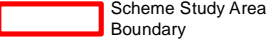
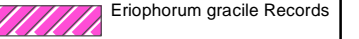
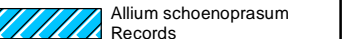
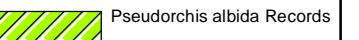
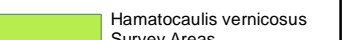
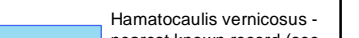


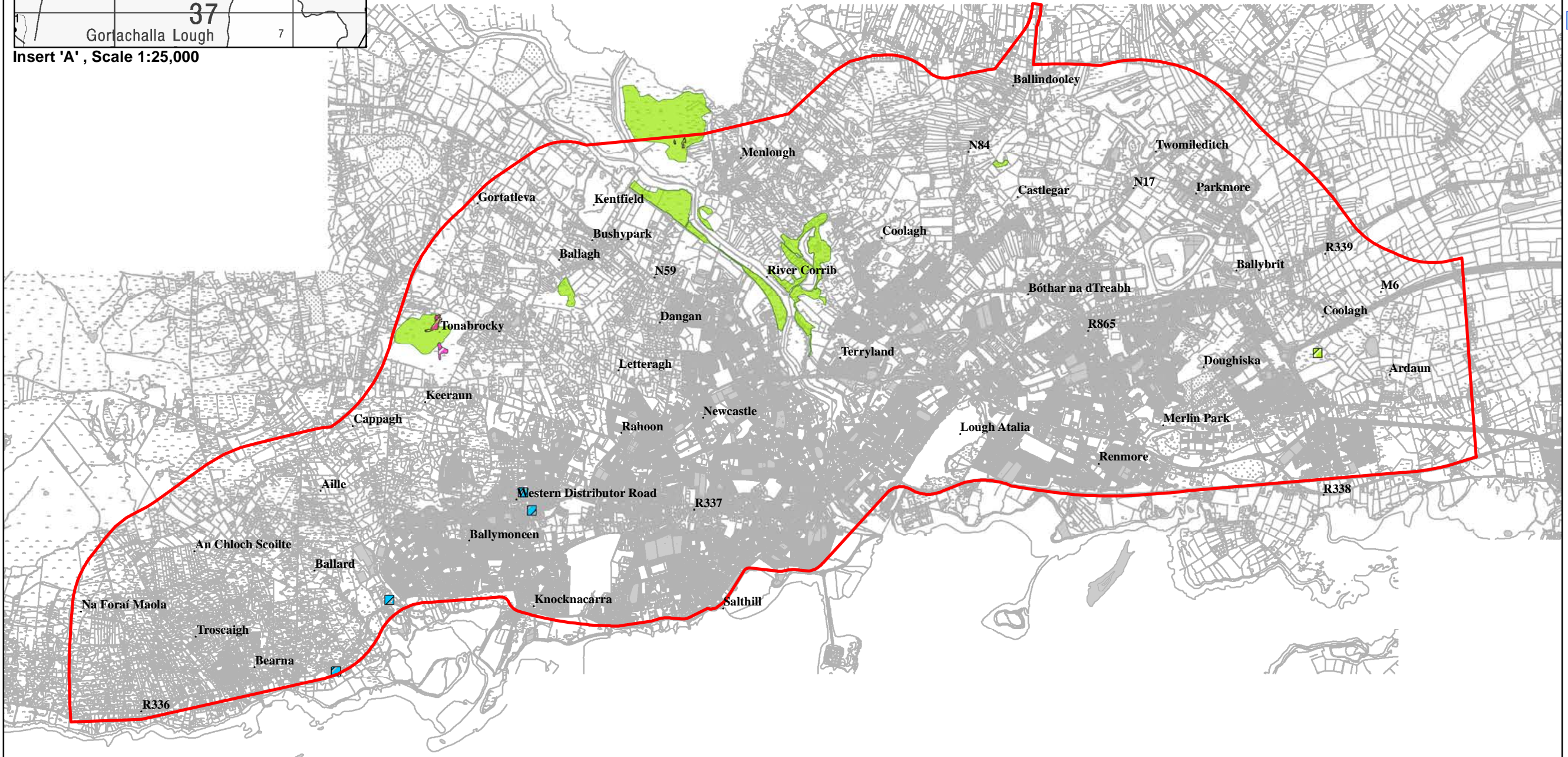
Insert 'A', Scale 1:25,000

ROUTE SELECTION

Legend

-  Scheme Study Area Boundary
-  Eriophorum gracile Records
-  Allium schoenoprasum Records
-  Pseudorchis albida Records
-  Hamatocaulis vernicosus Survey Areas
-  Hamatocaulis vernicosus - nearest known record (see Insert A & Key Plan)

Note: The locations of plant species protected under the Flora (Protection) Order, 1999 are considered to be sensitive data and the symbols used to indicate their locations are intentionally large so as not to disclose their exact locations.

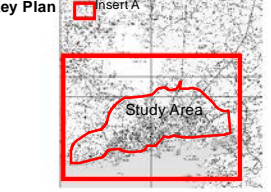


© Ordnance Survey Ireland. All rights reserved. Licence number 2010/15CCMA/Galway County Council. Unauthorised reproduction infringes Ordnance Survey Ireland and Government of Ireland copyright.

© Suirbhéireacht Ordánais Éireann. Gach ceart ar chosaint. Uimhir chadúnais 2010/15CCMA/Comhairle Contae na Gaillimhe. Sáraíonn atáirgeadh neamhúdaraithe cóipcheart Shuirbhéireacht Ordánais Éireann agus Rialtas na hÉireann.

Disclaimer Note:
The constraints shown are draft only and subject to change. More detailed assessments, on-going studies and the information received from the public may result in changes to these constraints.

Nóta Séanta:
Tá na srianta atá léirithe ina bhfoirm dréacht, d'fhéadfaí athraithe teacht orthu. Is mar thoradh ar mheasúnaithe níos mionchruinne, ar staidéar leanúnach agus ar eolas ón bpobal go ndéanfar athruithe ar na srianta seo.



Job Title
N6 Galway City Transport Project

Scale: **1:50,000**

Date: **August 2015**

Issue	Date	By	Chkd	Appd
I1	28/08/2015	EK	MH	EM

Drawing Title
Rare and/or Protected Plant Species Locations

Route Selection

Job No: **233985-00** Figure 4.3.4

Issue: **11**