

N5 Ballaghaderreen to Scramoge Road Project

Environmental Impact Assessment Report

JANUARY 2018

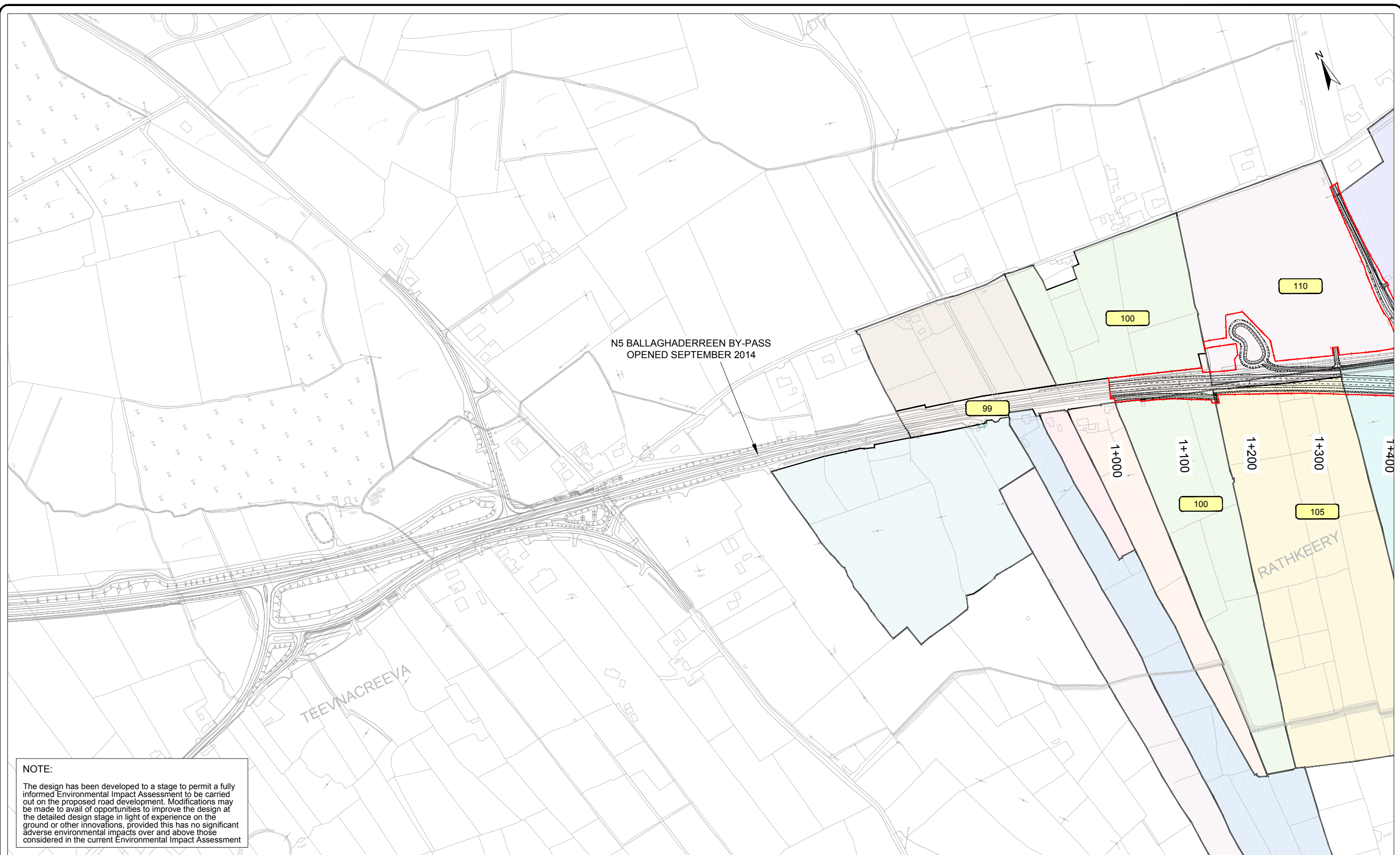
ERRATA NO. 1



N5 Ballaghaderreen to Scramoge Road Project Environmental Impact Assessment Report – ERRATA No.1 Volume 3

During the publication of the EIAR documents, Figure 16.26 to Figure 16.50 were omitted from the published Volume 3 of the EIAR. These figures are now included as Errata No.1.

Figure Number	Drawing Title	Figure Number	Drawing Title
16.26	Land Holdings - Ballaghaderreen By-Pass Tie-In - Sheet 1 of 1	16.39	Land Holdings - Section B - Sheet 10 of 10
16.27	Land Holdings - Section A - Sheet 1 of 3	16.40	Land Holdings - Section C - Sheet 1 of 8
16.28	Land Holdings - Section A - Sheet 2 of 3	16.41	Land Holdings - Section C - Sheet 2 of 8
16.29	Land Holdings - Section A - Sheet 3 of 3	16.42	Land Holdings - Section C - Sheet 3 of 8
16.30	Land Holdings - Section B - Sheet 1 of 10	16.43	Land Holdings - Section C - Sheet 4 of 8
16.31	Land Holdings - Section B - Sheet 2 of 10	16.44	Land Holdings - Section C - Sheet 5 of 8
16.32	Land Holdings - Section B - Sheet 3 of 10	16.45	Land Holdings - Section C - Sheet 6 of 8
16.33	Land Holdings - Section B - Sheet 4 of 10	16.46	Land Holdings - Section C - Sheet 7 of 8
16.34	Land Holdings - Section B - Sheet 5 of 10	16.47	Land Holdings - Section C - Sheet 8 of 8
16.35	Land Holdings - Section B - Sheet 6 of 10	16.48	Land Holdings - Section D - Sheet 1 of 3
16.36	Land Holdings - Section B - Sheet 7 of 10	16.49	Land Holdings - Section D - Sheet 2 of 3
16.37	Land Holdings - Section B - Sheet 8 of 10	16.50	Land Holdings - Section D - Sheet 3 of 3
16.38	Land Holdings - Section B - Sheet 9 of 10		



NOTE:
 The design has been developed to a stage to permit a fully informed Environmental Impact Assessment to be carried out on the proposed road development. Modifications may be made to avail of opportunities to improve the design at the detailed design stage in light of experience on the ground or other innovations, provided this has no significant adverse environmental impacts over and above those considered in the current Environmental Impact Assessment

Ordnance Survey Ireland Licence No 2014/18/CCMA Roscommon County Council
 © Ordnance Survey Ireland and Government of Ireland.



Roughan & O'Donovan-AECOM Alliance

ROD AECOM

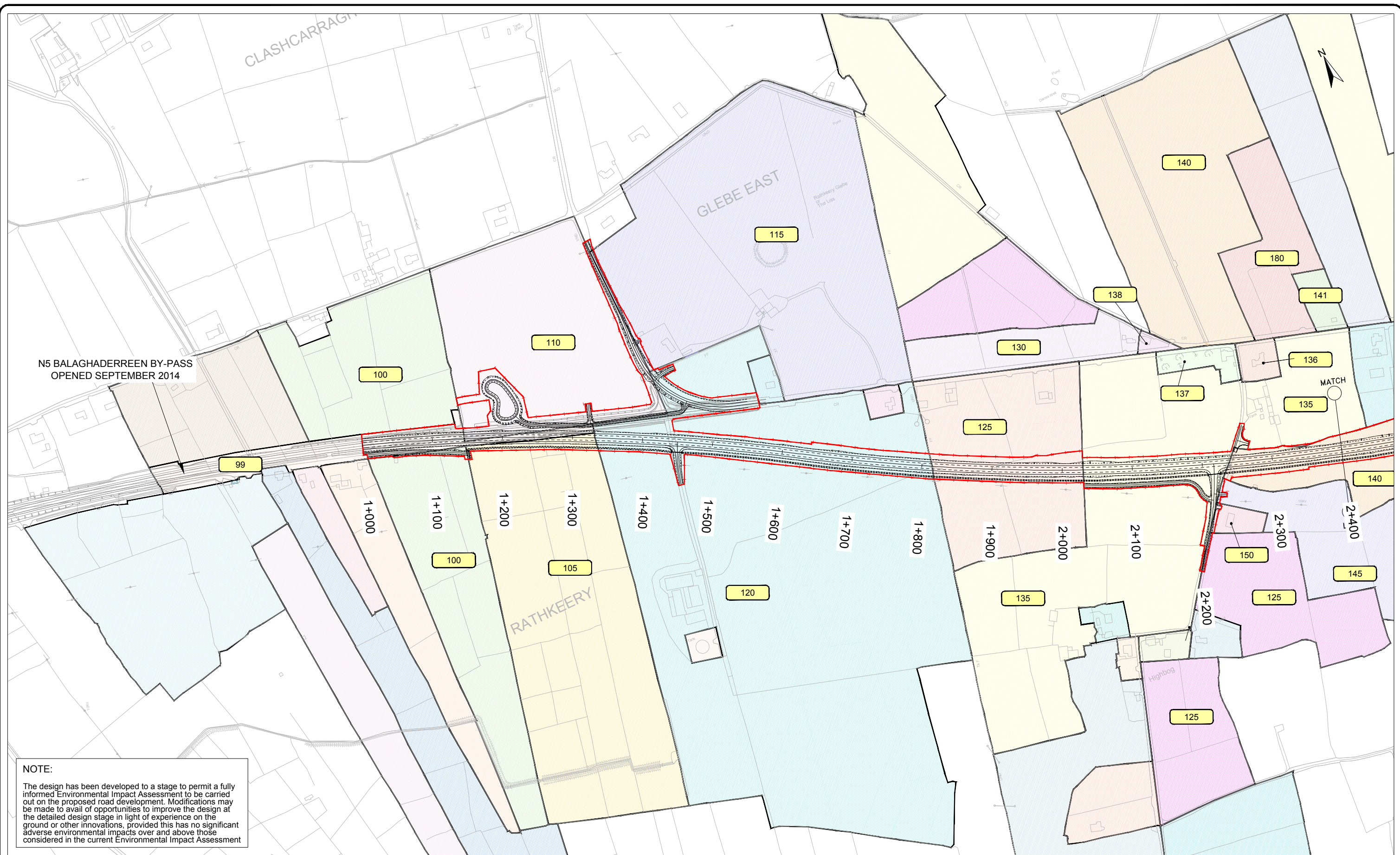
Arena House, Arena Road,
 Sandyford, Dublin 18.
 Tel : +353 (1) 2940800
 Fax : +353 (1) 2940820
 e-mail : info@rod.ie
 Website : www.rod.ie
 www.aecom.com

Project
N5 BALLAGHADERREEN TO SCRAMOGE ROAD PROJECT

ENVIRONMENTAL IMPACT ASSESSMENT REPORT

Title		Land Holdings Ballaghaderreen By-Pass Tie-In Sheet 1 of 1	
Designed: BC	File:	Status:	E.I.A.R.
Drawn: MM	Job No: 14.155		
Checked: BC	Scale: 1:5,000 (@ A3)	Drawing No:	Fig 16.26
Approved: JET	Date: December 2017	Rev:	

DO NOT SCALE USE FIGURED DIMENSIONS ONLY



NOTE:
 The design has been developed to a stage to permit a fully informed Environmental Impact Assessment to be carried out on the proposed road development. Modifications may be made to avail of opportunities to improve the design at the detailed design stage in light of experience on the ground or other innovations, provided this has no significant adverse environmental impacts over and above those considered in the current Environmental Impact Assessment

Ordnance Survey Ireland Licence No 2014/18/CCMA Roscommon County Council
 © Ordnance Survey Ireland and Government of Ireland.



Roughan & O'Donovan-AECOM Alliance

ROD AECOM

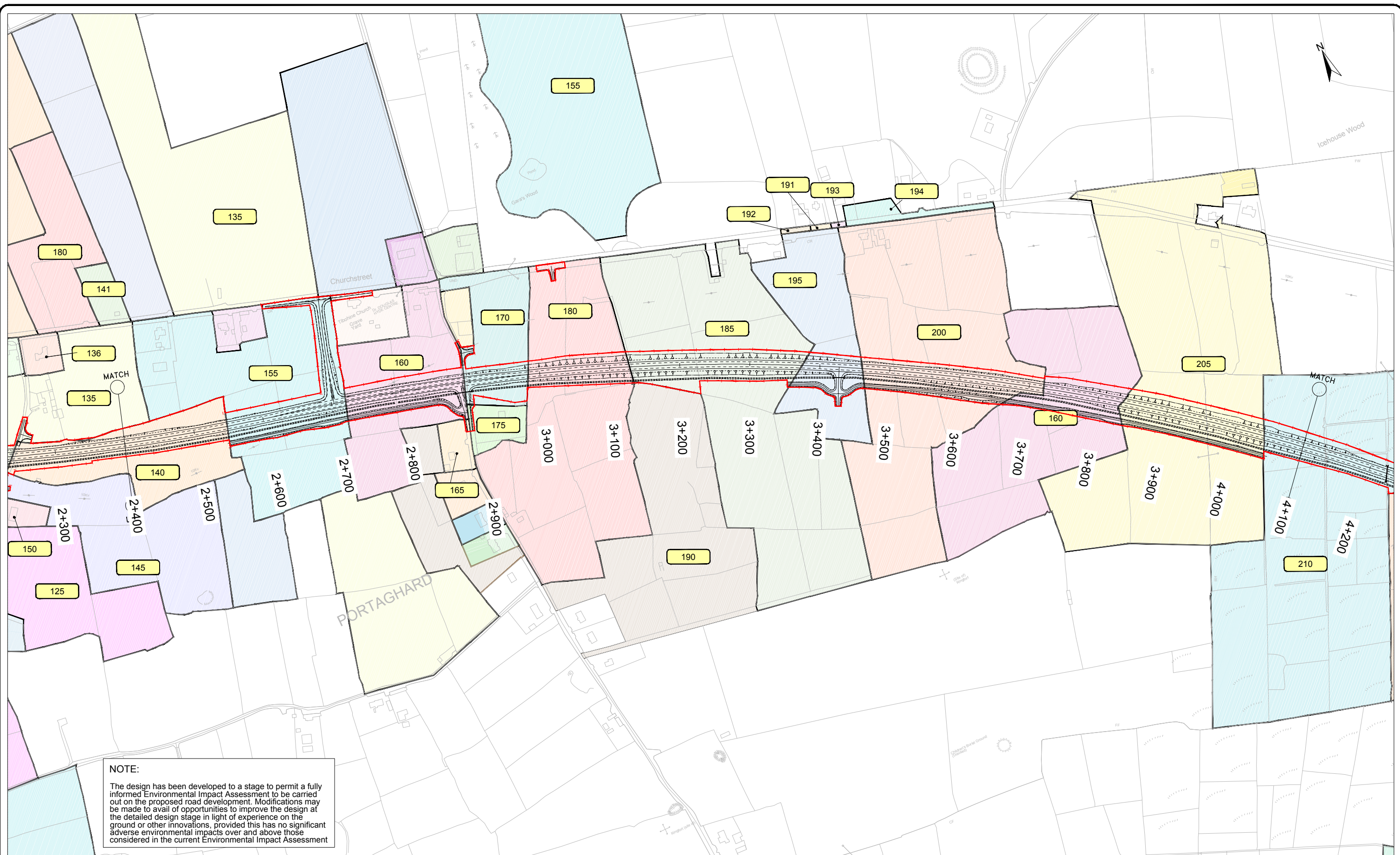
Arena House, Arena Road,
 Sandyford, Dublin 18.
 Tel : +353 (1) 2940800
 Fax : +353 (1) 2940820
 e-mail : info@rod.ie
 Website : www.rod.ie
 www.aecom.com

Project
N5 BALLAGHADERREEN TO SCRAMOGE ROAD PROJECT

ENVIRONMENTAL IMPACT ASSESSMENT REPORT

Title		Land Holdings Section A Sheet 1 of 3	
Designed: BC	File:	Status:	E.I.A.R.
Drawn: MM	Job No: 14.155		
Checked: BC	Scale: 1:5,000 (@ A3)	Drawing No:	Fig 16.27
Approved: JET	Date: December 2017	Rev:	

DO NOT SCALE USE FIGURED DIMENSIONS ONLY



NOTE:
 The design has been developed to a stage to permit a fully informed Environmental Impact Assessment to be carried out on the proposed road development. Modifications may be made to avail of opportunities to improve the design at the detailed design stage in light of experience on the ground or other innovations, provided this has no significant adverse environmental impacts over and above those considered in the current Environmental Impact Assessment

Ordnance Survey Ireland Licence No 2014/18/CCMA Roscommon County Council
 © Ordnance Survey Ireland and Government of Ireland.



Roughan & O'Donovan-AECOM Alliance

ROD AECOM

Arena House, Arena Road,
 Sandyford, Dublin 18.
 Tel : +353 (1) 2940800
 Fax : +353 (1) 2940820
 e-mail : info@rod.ie
 Website : www.rod.ie
 www.aecom.com

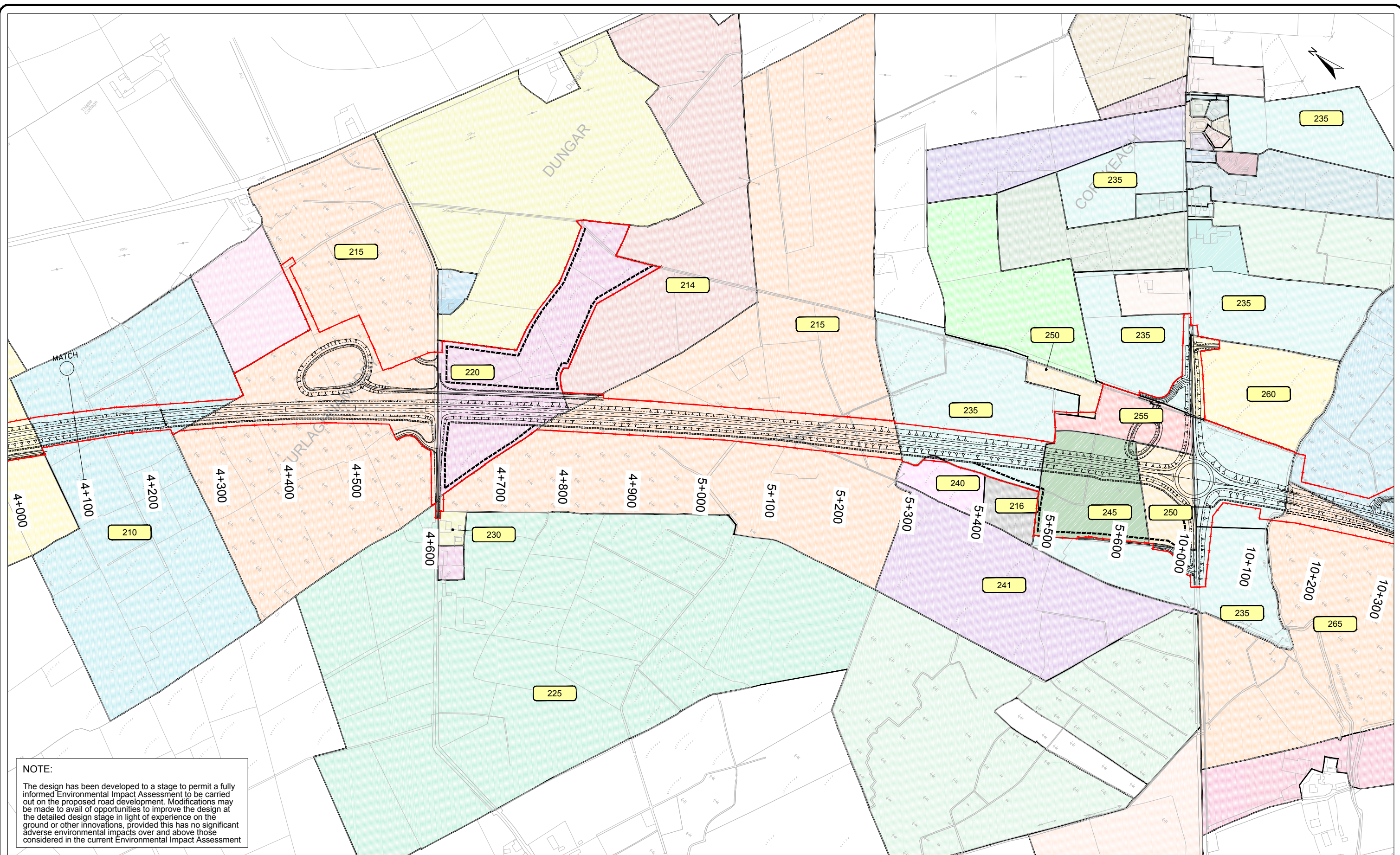
Project
N5 BALLAGHADERREEN TO SCRAMOGE ROAD PROJECT

ENVIRONMENTAL IMPACT ASSESSMENT REPORT

Title
Land Holdings Section A Sheet 2 of 3

Designed: BC	File:	Status: E.I.A.R.
Drawn: MM	Job No: 14.155	
Checked: BC	Scale: 1:5,000 (@ A3)	Drawing No: Fig 16.28
Approved: JET	Date: December 2017	Rev:

DO NOT SCALE USE FIGURED DIMENSIONS ONLY



NOTE:
 The design has been developed to a stage to permit a fully informed Environmental Impact Assessment to be carried out on the proposed road development. Modifications may be made to avail of opportunities to improve the design at the detailed design stage in light of experience on the ground or other innovations, provided this has no significant adverse environmental impacts over and above those considered in the current Environmental Impact Assessment

Ordnance Survey Ireland Licence No 2014/18/CCMA Roscommon County Council
 © Ordnance Survey Ireland and Government of Ireland.



Roughan & O'Donovan-AECOM Alliance

ROD AECOM

Arena House, Arena Road,
 Sandyford, Dublin 18.
 Tel : +353 (1) 2940800
 Fax : +353 (1) 2940820
 e-mail : info@rod.ie
 Website : www.rod.ie
 www.aecom.com

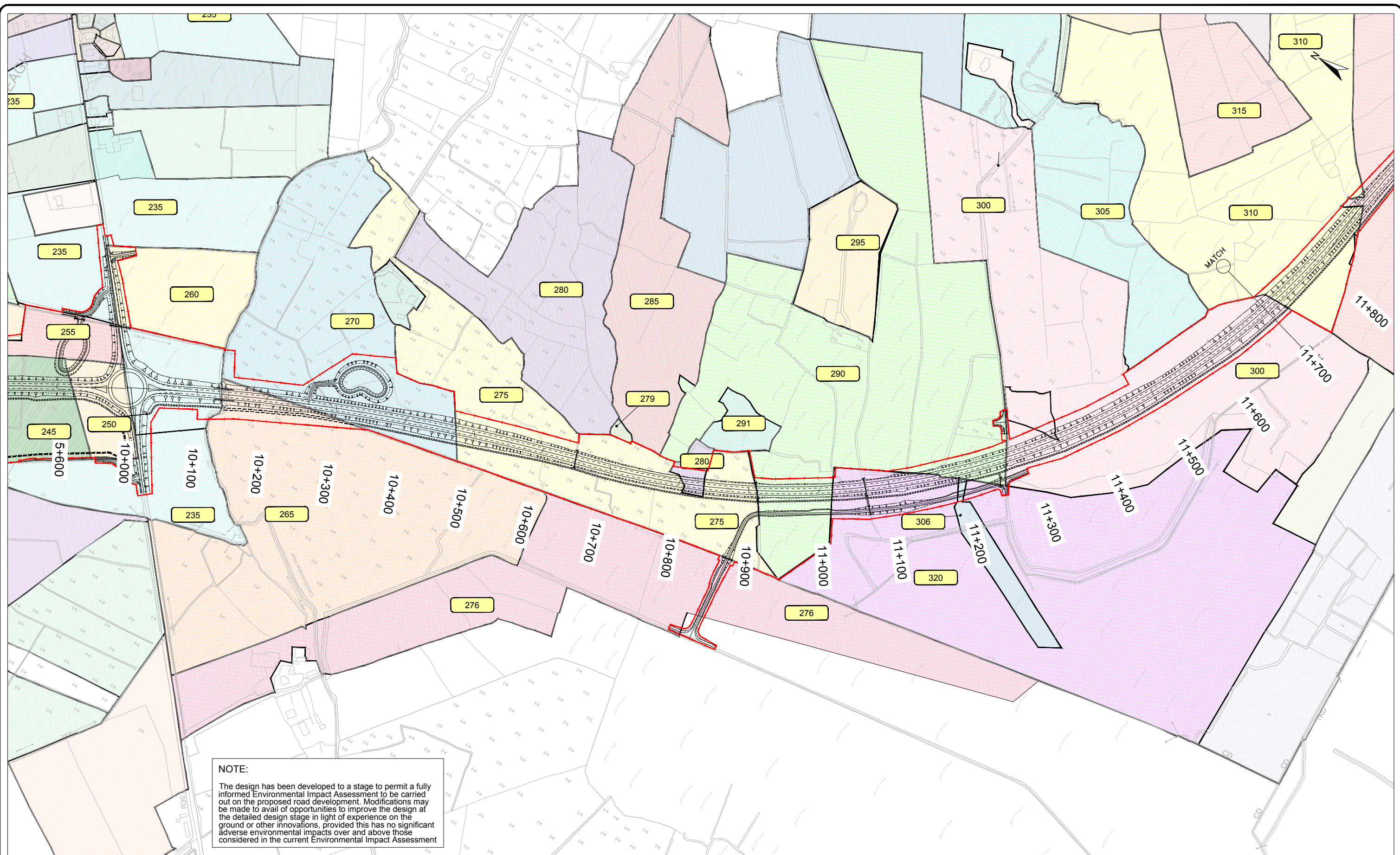
Project
**N5 BALLAGHADERREEN TO SCRAMOG
 ROAD PROJECT**

**ENVIRONMENTAL IMPACT
 ASSESSMENT REPORT**

Title
**Land Holdings
 Section A
 Sheet 3 of 3**

Designed: BC	File:	Status: E.I.A.R.
Drawn: MM	Job No: 14.155	
Checked: BC	Scale: 1:5,000 (@ A3)	Drawing No: Fig 16.29
Approved: JET	Date: December 2017	Rev:

DO NOT SCALE USE FIGURED DIMENSIONS ONLY



NOTE:
 The design has been developed to a stage to permit a fully informed Environmental Impact Assessment to be carried out on the proposed road development. Modifications may be made to avail of opportunities to improve the design at the detailed design stage in light of experience on the ground or other innovations, provided this has no significant adverse environmental impacts over and above those considered in the current Environmental Impact Assessment

Ordnance Survey Ireland Licence No 2014/18/CCMA Roscommon County Council
 © Ordnance Survey Ireland and Government of Ireland.



Roughan & O'Donovan-AECOM Alliance

ROD AECOM

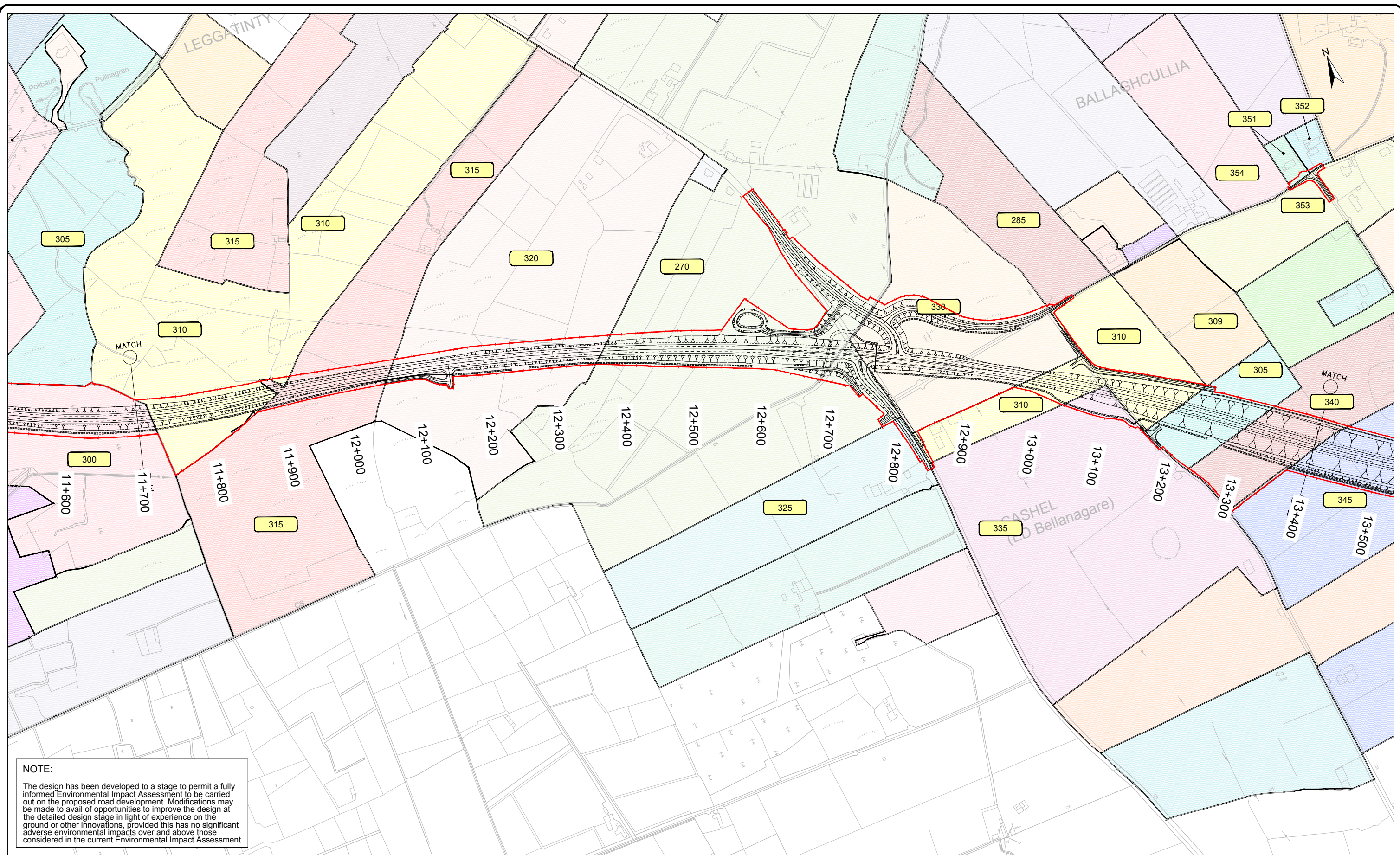
Arena House, Arena Road,
 Sandyford, Dublin 18.
 Tel : +353 (1) 2940800
 Fax : +353 (1) 2940820
 e-mail : info@rod.ie
 Website : www.rod.ie
 www.aecom.com

Project
N5 BALLAGHADERREEN TO SCRAMOGE ROAD PROJECT

ENVIRONMENTAL IMPACT ASSESSMENT REPORT

Title		Land Holdings Section B Sheet 1 of 10	
Designed: BC	File:	Status:	E.I.A.R.
Drawn: MM	Job No: 14.155		
Checked: BC	Scale: 1:5,000 (@ A3)	Drawing No:	Fig 16.30
Approved: JET	Date: December 2017		

DO NOT SCALE USE FIGURED DIMENSIONS ONLY



NOTE:
 The design has been developed to a stage to permit a fully informed Environmental Impact Assessment to be carried out on the proposed road development. Modifications may be made to avail of opportunities to improve the design at the detailed design stage in light of experience on the ground or other innovations, provided this has no significant adverse environmental impacts over and above those considered in the current Environmental Impact Assessment

Ordnance Survey Ireland Licence No 2014/18/CCMA Roscommon County Council
 © Ordnance Survey Ireland and Government of Ireland.



Roughan & O'Donovan-AECOM Alliance

ROD AECOM

Arena House, Arena Road,
 Sandyford, Dublin 18.
 Tel : +353 (1) 2940800
 Fax : +353 (1) 2940820
 e-mail : info@rod.ie
 Website : www.rod.ie
 www.aecom.com

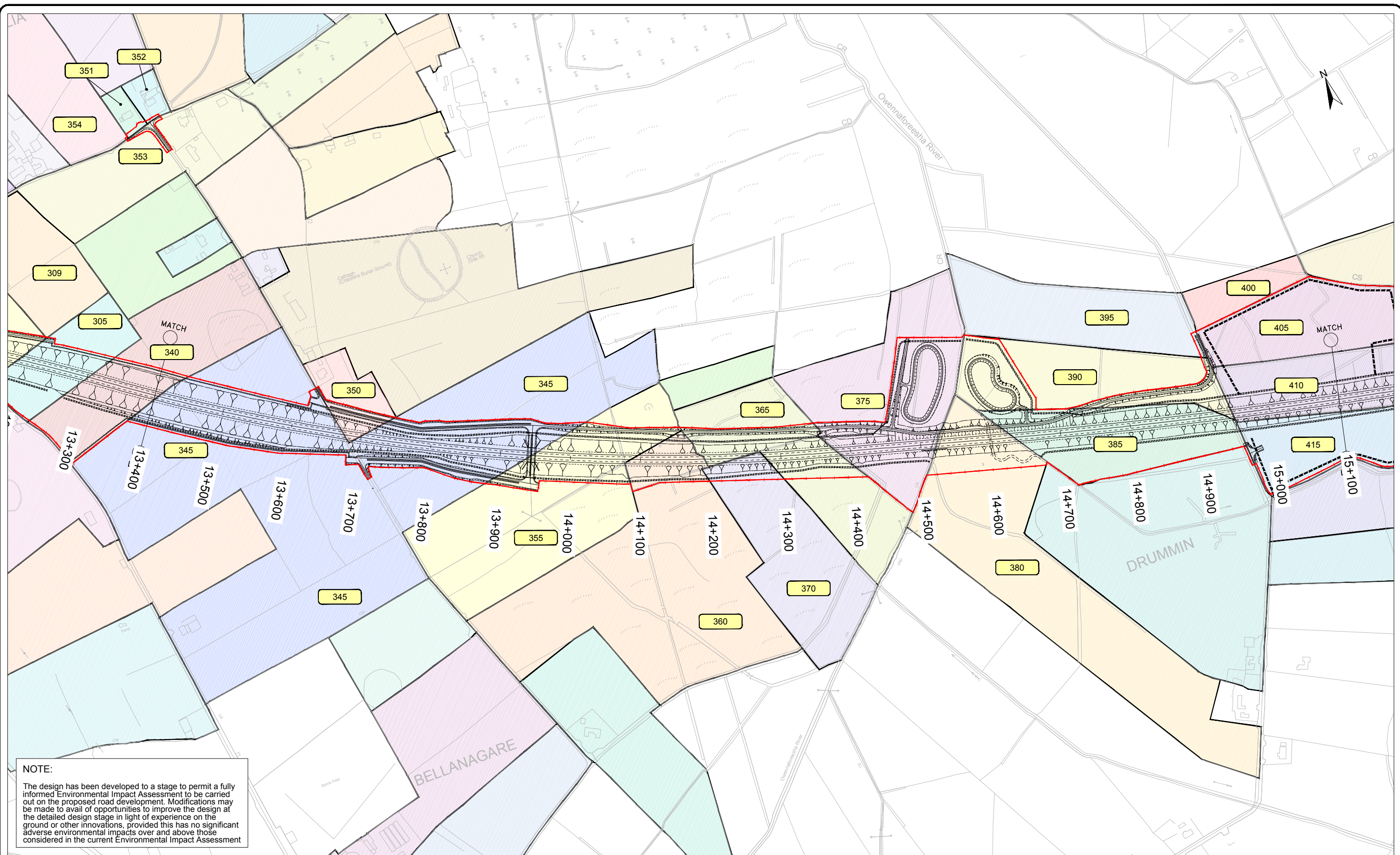
Project
N5 BALLAGHADERREEN TO SCRAMOGE ROAD PROJECT

ENVIRONMENTAL IMPACT ASSESSMENT REPORT

Title
Land Holdings Section B Sheet 2 of 10

Designed: BC	File:	Status: E.I.A.R.
Drawn: MM	Job No: 14.155	
Checked: BC	Scale: 1:5,000 (@ A3)	Drawing No: Fig 16.31
Approved: JET	Date: December 2017	Rev:

DO NOT SCALE USE FIGURED DIMENSIONS ONLY



NOTE:
 The design has been developed to a stage to permit a fully informed Environmental Impact Assessment to be carried out on the proposed road development. Modifications may be made to avail of opportunities to improve the design at the detailed design stage in light of experience on the ground or other innovations, provided this has no significant adverse environmental impacts over and above those considered in the current Environmental Impact Assessment

Ordnance Survey Ireland Licence No 2014/18/CCMA Roscommon County Council
 © Ordnance Survey Ireland and Government of Ireland.



Arena House, Arena Road,
 Sandyford, Dublin 18.
 Tel : +353 (1) 2940800
 Fax : +353 (1) 2940820
 e-mail : info@rod.ie
 Website : www.rod.ie
 www.aecom.com

Roughan & O'Donovan-AECOM
 Alliance

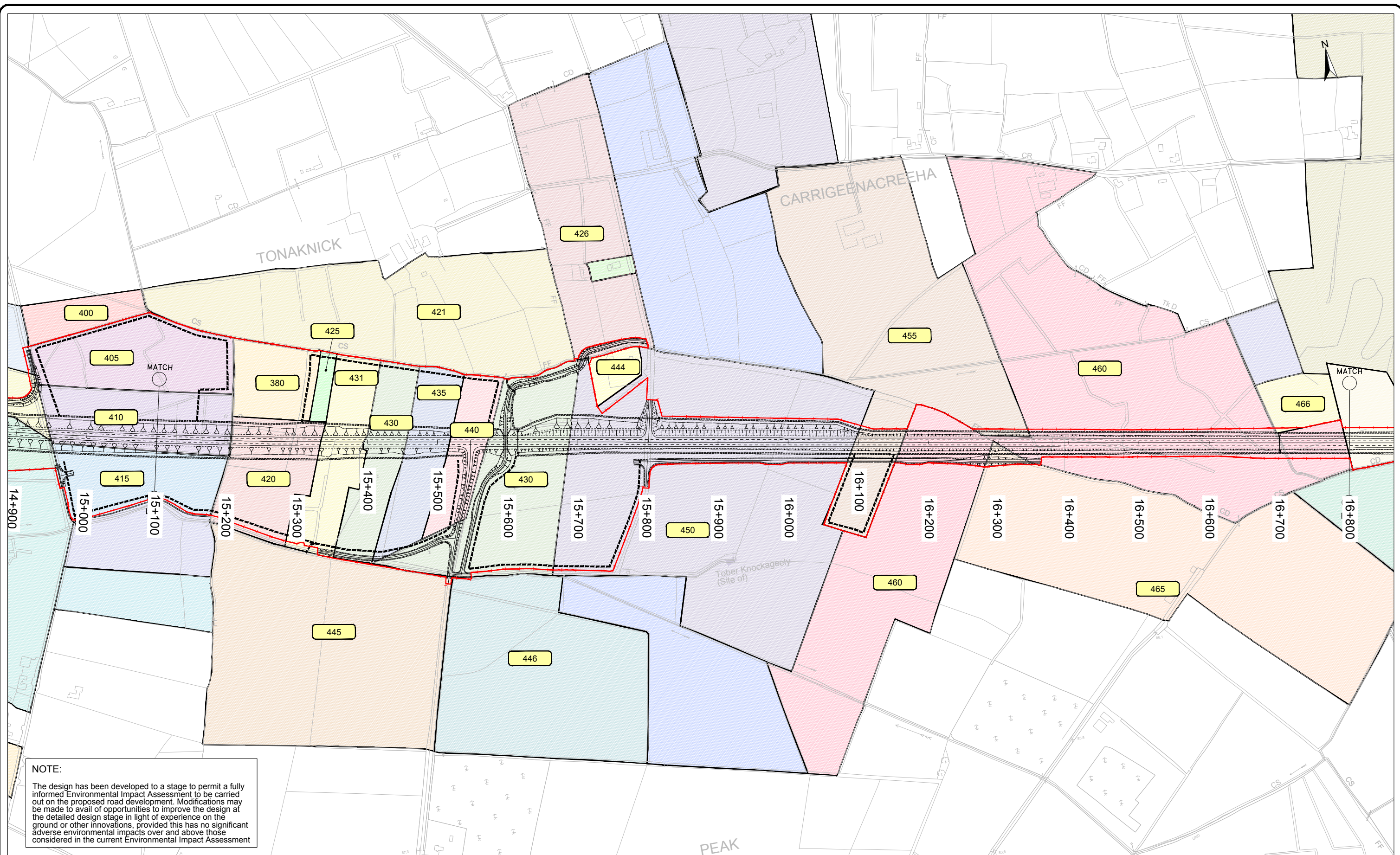
Project
**N5 BALLAGHADERREEN TO SCRAMOGE
 ROAD PROJECT**

**ENVIRONMENTAL IMPACT
 ASSESSMENT REPORT**

Title
 Land Holdings
 Section B
 Sheet 3 of 10

Designed: BC	File:	Status: E.I.A.R.
Drawn: MM	Job No: 14.155	
Checked: BC	Scale: 1:5,000 (@ A3)	Drawing No: Fig 16.32
Approved: JET	Date: December 2017	Rev:

DO NOT SCALE USE FIGURED DIMENSIONS ONLY



NOTE:
 The design has been developed to a stage to permit a fully informed Environmental Impact Assessment to be carried out on the proposed road development. Modifications may be made to avail of opportunities to improve the design at the detailed design stage in light of experience on the ground or other innovations, provided this has no significant adverse environmental impacts over and above those considered in the current Environmental Impact Assessment

Ordnance Survey Ireland Licence No 2014/18/CCMA Roscommon County Council
 © Ordnance Survey Ireland and Government of Ireland.



Roughan & O'Donovan-AECOM Alliance
 Arena House, Arena Road,
 Sandyford, Dublin 18.
 Tel : +353 (1) 2940800
 Fax : +353 (1) 2940820
 e-mail : info@rod.ie
 Website : www.rod.ie

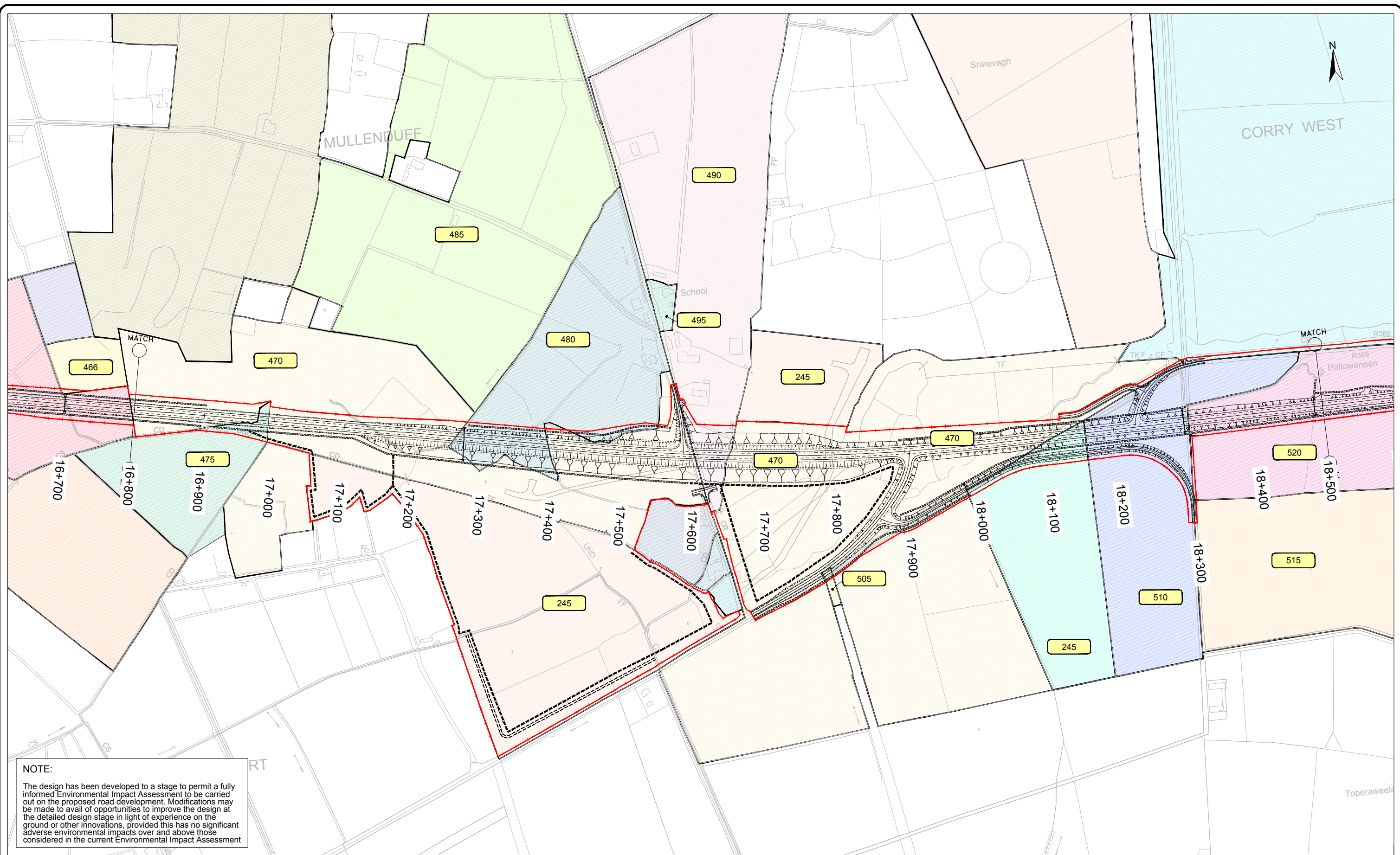
Project
N5 BALLAGHADERREEN TO SCRAMOGE ROAD PROJECT

ENVIRONMENTAL IMPACT ASSESSMENT REPORT

Title
 Land Holdings
 Section B
 Sheet 4 of 10

Designed: BC	File:	Status: E.I.A.R.
Drawn: MM	Job No: 14.155	
Checked: BC	Scale: 1:5,000 (@ A3)	Drawing No: Fig 16.33
Approved: JET	Date: December 2017	Rev:

DO NOT SCALE USE FIGURED DIMENSIONS ONLY



NOTE:
 The design has been developed to a stage to permit a fully informed Environmental Impact Assessment to be carried out on the proposed road development. Modifications may be made to avail of opportunities to improve the design at the detailed design stage in light of experience on the ground or other innovations, provided this has no significant adverse environmental impacts over and above those considered in the current Environmental Impact Assessment

Ordnance Survey Ireland Licence No 2014/18/CCMA Roscommon County Council
 © Ordnance Survey Ireland and Government of Ireland.



Roughan & O'Donovan-AECOM Alliance

ROD AECOM

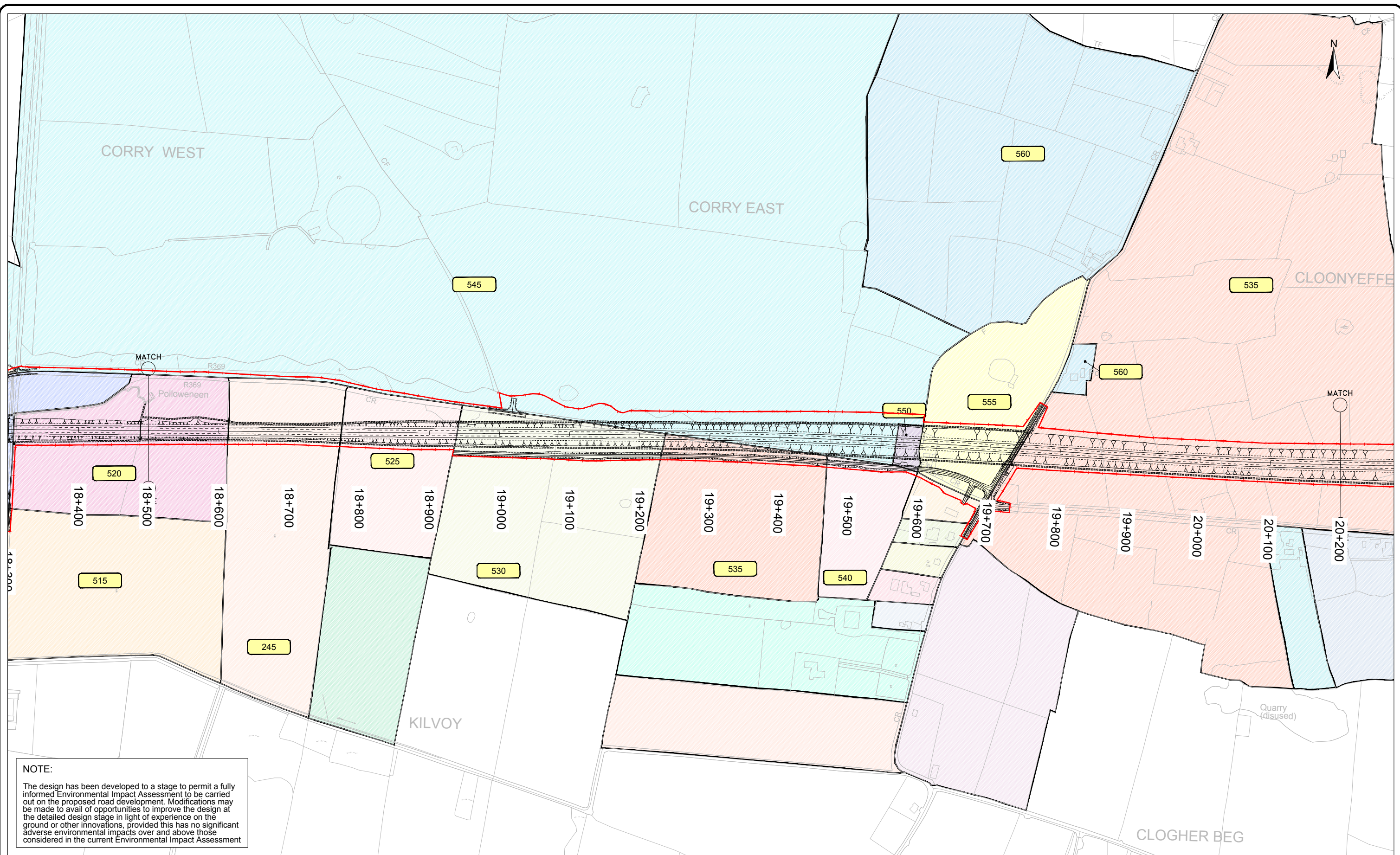
Arena House, Arena Road,
 Sandyford, Dublin 18.
 Tel : +353 (1) 2940800
 Fax : +353 (1) 2940820
 e-mail : info@rod.ie
 Website : www.rod.ie
 www.aecom.com

Project
N5 BALLAGHADERREEN TO SCRAMOGUE ROAD PROJECT

ENVIRONMENTAL IMPACT ASSESSMENT REPORT

Title		Land Holdings Section B Sheet 5 of 10	
Designed: BC	File:	Status:	E.I.A.R.
Drawn: MM	Job No: 14.155		
Checked: BC	Scale: 1:5,000 (@ A3)	Drawing No:	Fig 16.34
Approved: JET	Date: December 2017	Rev:	

DO NOT SCALE USE FIGURED DIMENSIONS ONLY



NOTE:
 The design has been developed to a stage to permit a fully informed Environmental Impact Assessment to be carried out on the proposed road development. Modifications may be made to avail of opportunities to improve the design at the detailed design stage in light of experience on the ground or other innovations, provided this has no significant adverse environmental impacts over and above those considered in the current Environmental Impact Assessment

Ordnance Survey Ireland Licence No 2014/18/CCMA Roscommon County Council
 © Ordnance Survey Ireland and Government of Ireland.



Roughan & O'Donovan-AECOM Alliance

ROD AECOM

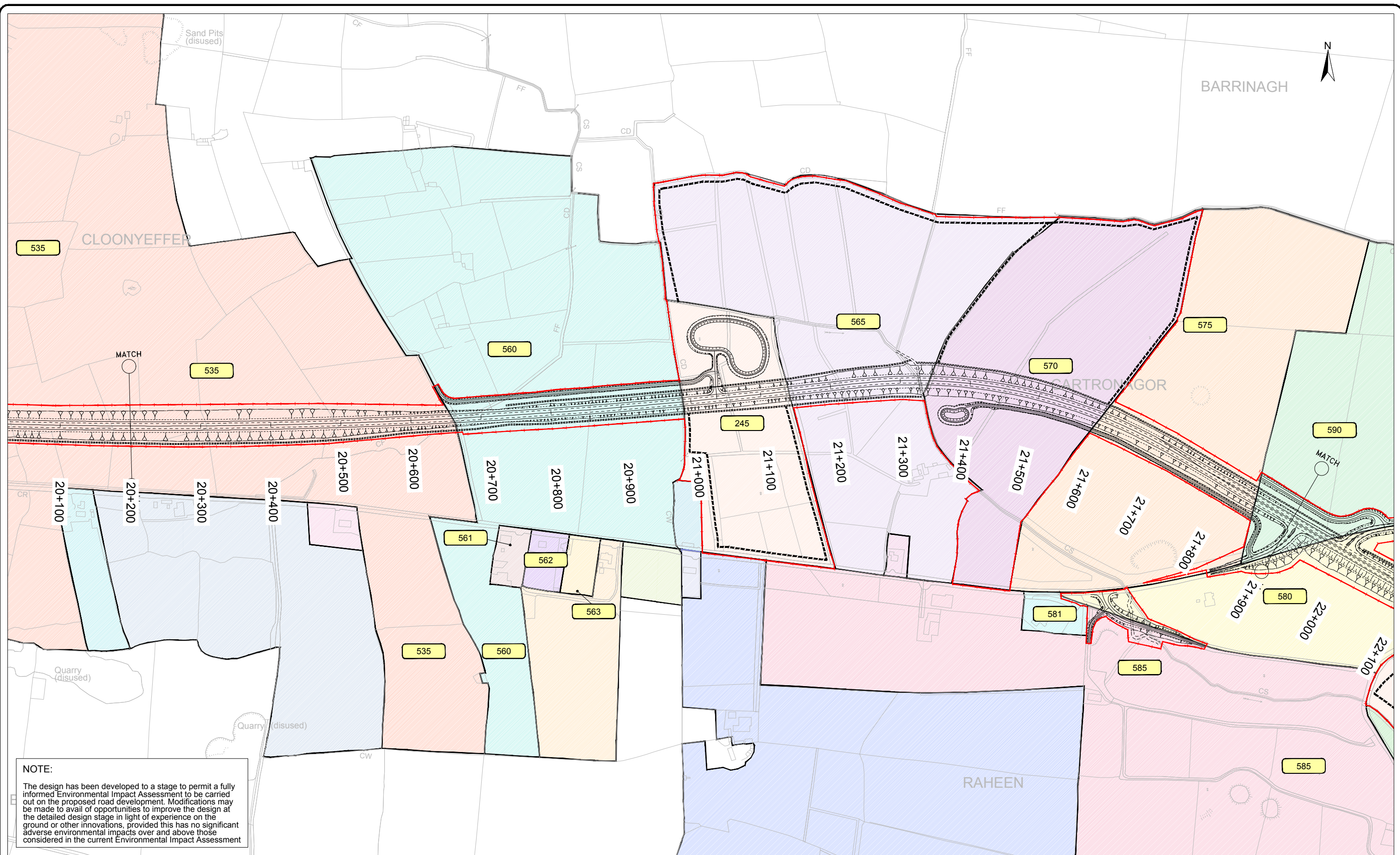
Arena House, Arena Road,
 Sandyford, Dublin 18.
 Tel : +353 (1) 2940800
 Fax : +353 (1) 2940820
 e-mail : info@rod.ie
 Website : www.rod.ie
 www.aecom.com

Project
N5 BALLAGHADERREEN TO SCRAMOGE ROAD PROJECT

ENVIRONMENTAL IMPACT ASSESSMENT REPORT

Title		Land Holdings Section B Sheet 6 of 10	
Designed: BC	File:	Status:	E.I.A.R.
Drawn: MM	Job No: 14.155		
Checked: BC	Scale: 1:5,000 (@ A3)	Drawing No:	Fig 16.35
Approved: JET	Date: December 2017	Rev:	

DO NOT SCALE USE FIGURED DIMENSIONS ONLY



NOTE:
 The design has been developed to a stage to permit a fully informed Environmental Impact Assessment to be carried out on the proposed road development. Modifications may be made to avail of opportunities to improve the design at the detailed design stage in light of experience on the ground or other innovations, provided this has no significant adverse environmental impacts over and above those considered in the current Environmental Impact Assessment

Ordnance Survey Ireland Licence No 2014/18/CCMA Roscommon County Council
 © Ordnance Survey Ireland and Government of Ireland.



Roughan & O'Donovan-AECOM Alliance

ROD AECOM

Arena House, Arena Road,
 Sandyford, Dublin 18.
 Tel : +353 (1) 2940800
 Fax : +353 (1) 2940820
 e-mail : info@rod.ie
 Website : www.rod.ie
 www.aecom.com

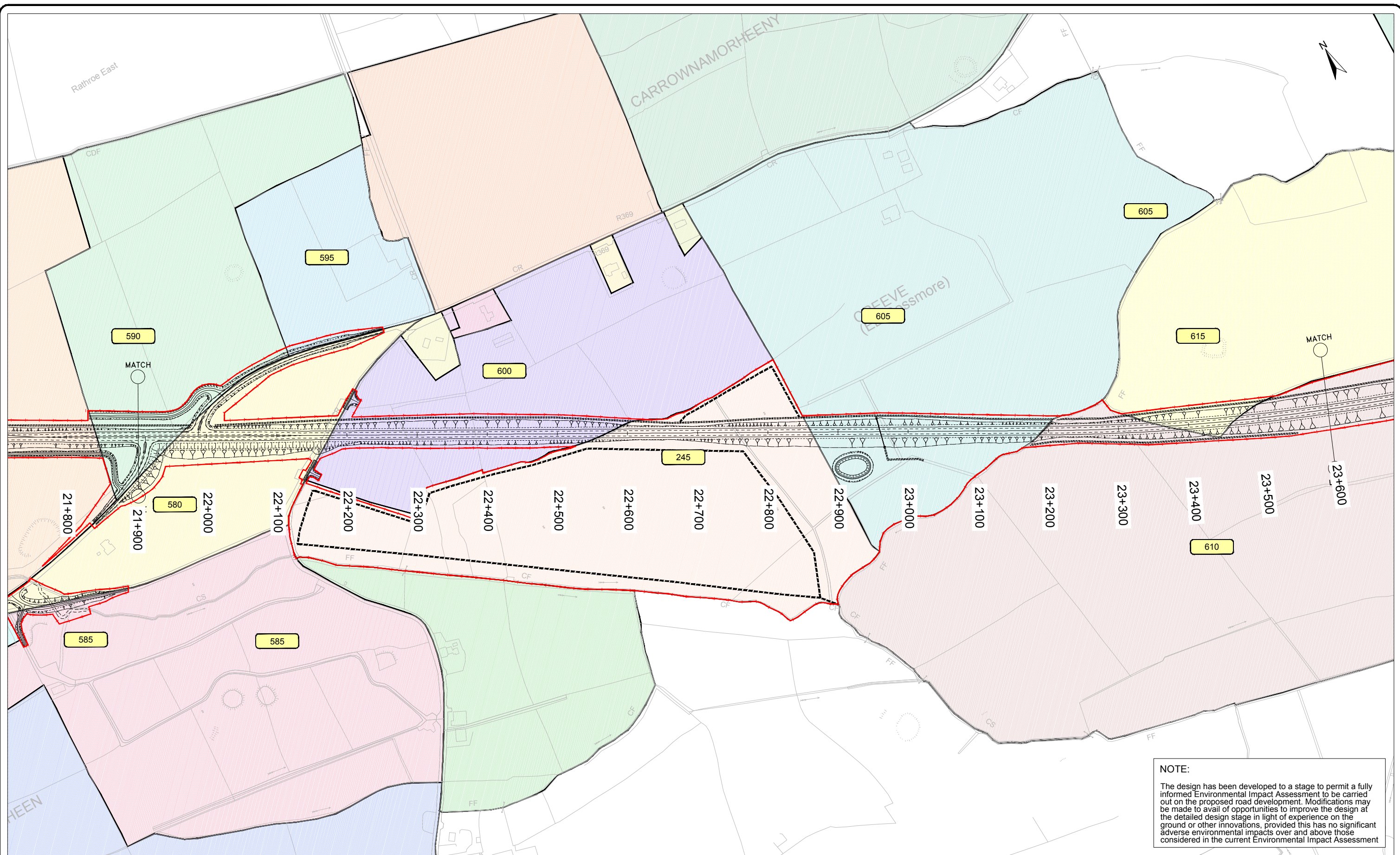
Project
N5 BALLAGHADERREEN TO SCRAMOGE ROAD PROJECT

ENVIRONMENTAL IMPACT ASSESSMENT REPORT

Title
Land Holdings Section B Sheet 7 of 10

Designed: BC	File:	Status: E.I.A.R.
Drawn: MM	Job No: 14.155	
Checked: BC	Scale: 1:5,000 (@ A3)	Drawing No: Fig 16.36
Approved: JET	Date: December 2017	Rev:

DO NOT SCALE USE FIGURED DIMENSIONS ONLY



NOTE:
 The design has been developed to a stage to permit a fully informed Environmental Impact Assessment to be carried out on the proposed road development. Modifications may be made to avail of opportunities to improve the design at the detailed design stage in light of experience on the ground or other innovations, provided this has no significant adverse environmental impacts over and above those considered in the current Environmental Impact Assessment

Ordnance Survey Ireland Licence No 2014/18/CCMA Roscommon County Council
 © Ordnance Survey Ireland and Government of Ireland.



Roughan & O'Donovan-AECOM Alliance

ROD AECOM

Arena House, Arena Road,
 Sandyford, Dublin 18.
 Tel : +353 (1) 2940800
 Fax : +353 (1) 2940820
 e-mail : info@rod.ie
 Website : www.rod.ie
 www.aecom.com

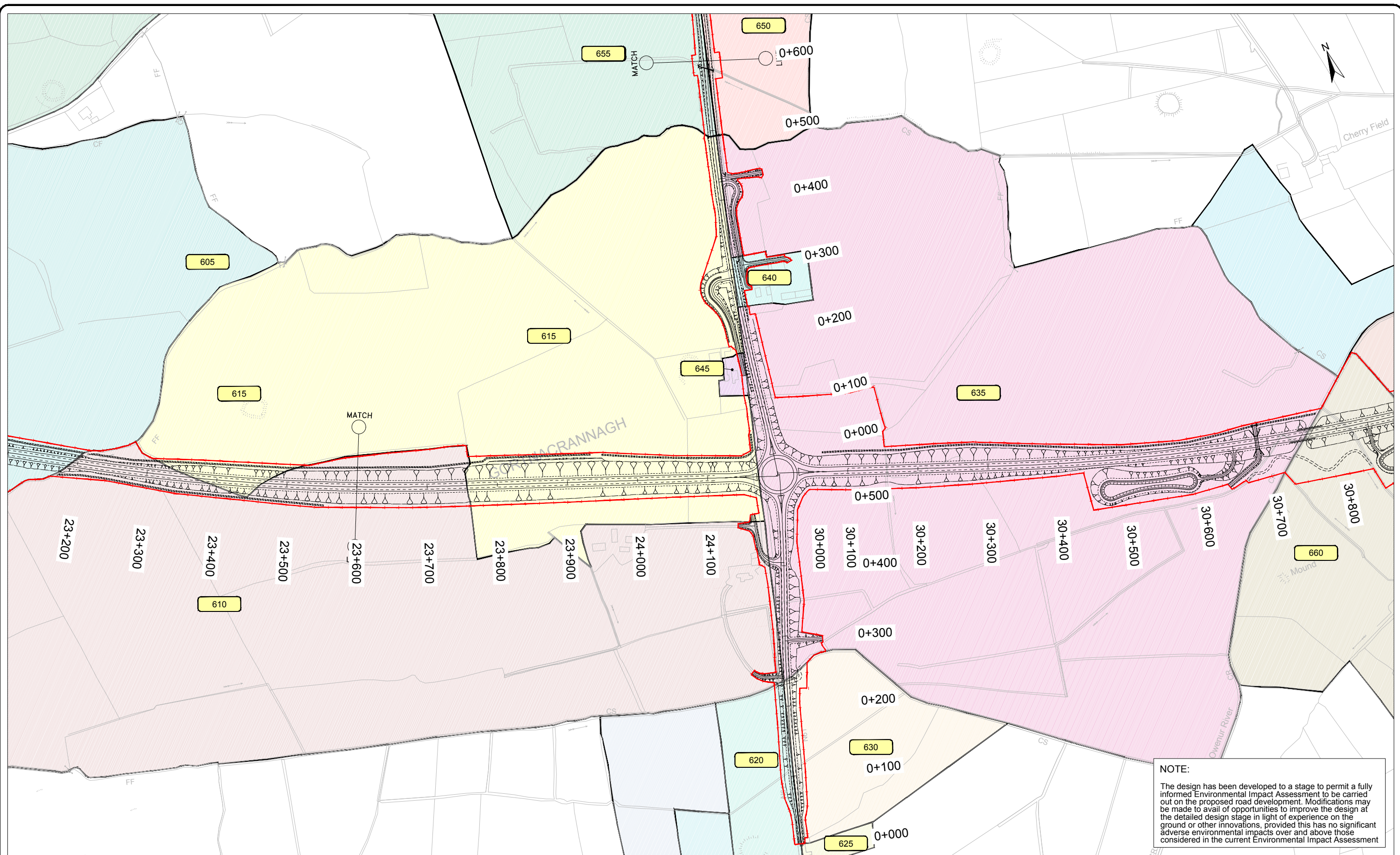
Project
**N5 BALLAGHADERREEN TO SCRAMOG
 ROAD PROJECT**

**ENVIRONMENTAL IMPACT
 ASSESSMENT REPORT**

Title
**Land Holdings
 Section B
 Sheet 8 of 10**

Designed: BC	File:	Status: E.I.A.R.
Drawn: MM	Job No: 14.155	
Checked: BC	Scale: 1:5,000 (@ A3)	Drawing No: Fig 16.37
Approved: JET	Date: December 2017	Rev:

DO NOT SCALE USE FIGURED DIMENSIONS ONLY



NOTE:
 The design has been developed to a stage to permit a fully informed Environmental Impact Assessment to be carried out on the proposed road development. Modifications may be made to avail of opportunities to improve the design at the detailed design stage in light of experience on the ground or other innovations, provided this has no significant adverse environmental impacts over and above those considered in the current Environmental Impact Assessment

Ordnance Survey Ireland Licence No 2014/18/CCMA Roscommon County Council
 © Ordnance Survey Ireland and Government of Ireland.



Arena House, Arena Road,
 Sandyford, Dublin 18.
 Tel : +353 (1) 2940800
 Fax : +353 (1) 2940820
 e-mail : info@rod.ie
 Website : www.rod.ie
 www.aecom.com

Roughan & O'Donovan-AECOM
 Alliance

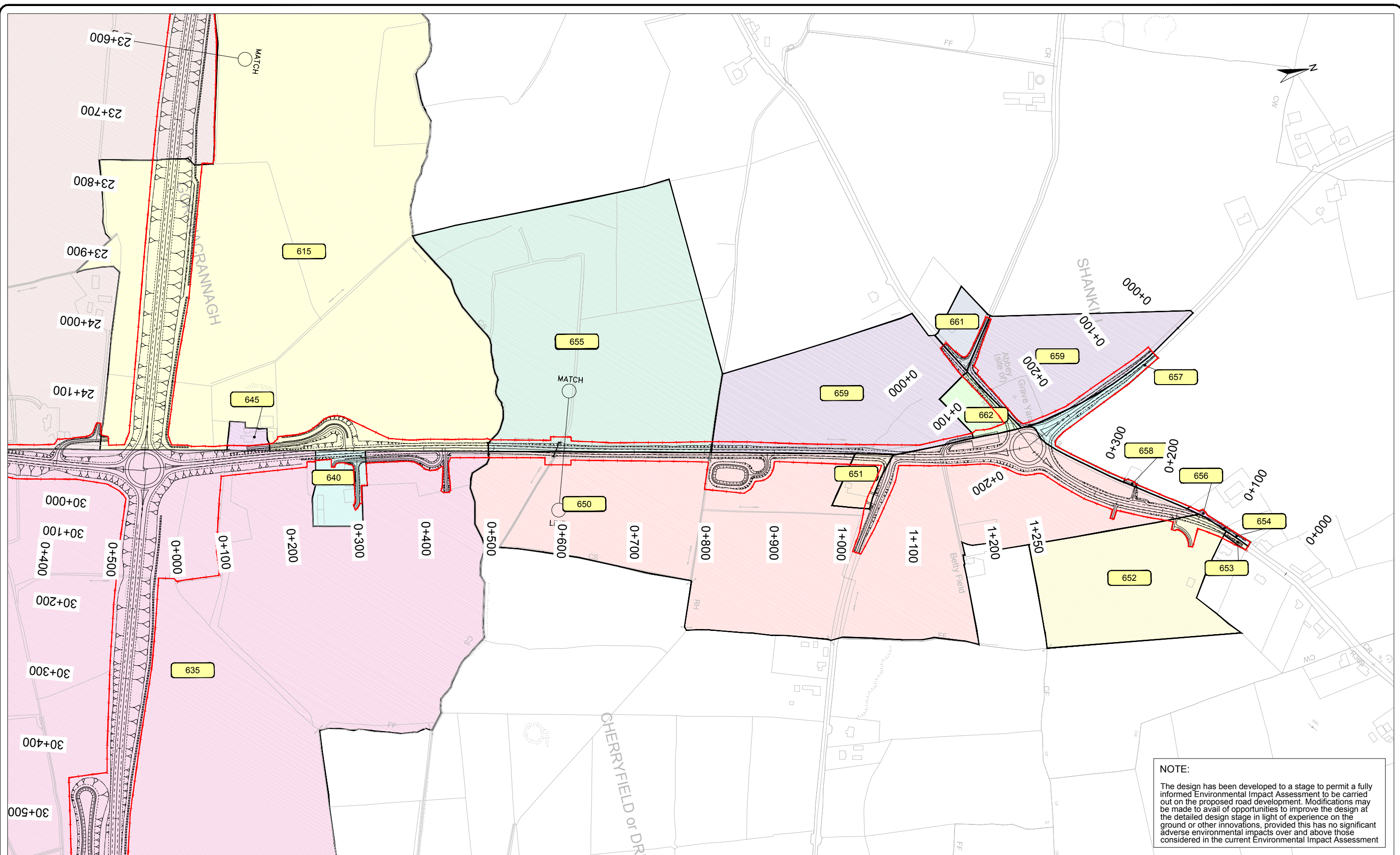
Project
**N5 BALLAGHADERREEN TO SCRAMOGUE
 ROAD PROJECT**

**ENVIRONMENTAL IMPACT
 ASSESSMENT REPORT**

Title
 Land Holdings
 Section B
 Sheet 9 of 10

Designed: BC	File:	Status: E.I.A.R.
Drawn: MM	Job No: 14.155	
Checked: BC	Scale: 1:5,000 (@ A3)	Drawing No: Fig 16.38
Approved: JET	Date: December 2017	Rev:

DO NOT SCALE USE FIGURED DIMENSIONS ONLY



NOTE:
 The design has been developed to a stage to permit a fully informed Environmental Impact Assessment to be carried out on the proposed road development. Modifications may be made to avail of opportunities to improve the design at the detailed design stage in light of experience on the ground or other innovations, provided this has no significant adverse environmental impacts over and above those considered in the current Environmental Impact Assessment

Ordnance Survey Ireland Licence No 2014/18/CCMA Roscommon County Council
 © Ordnance Survey Ireland and Government of Ireland.



Roughan & O'Donovan-AECOM Alliance

ROD AECOM

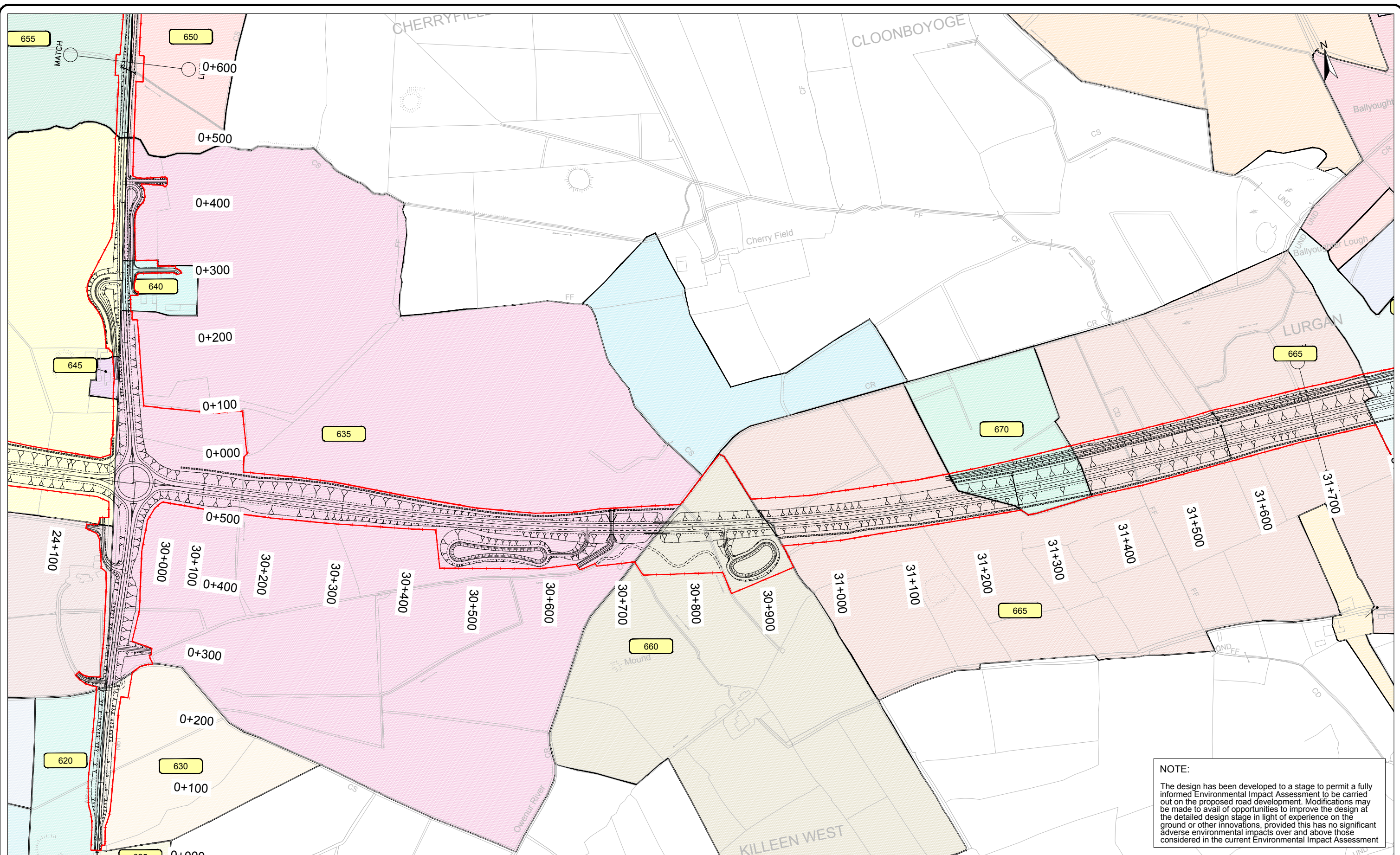
Arena House, Arena Road,
 Sandyford, Dublin 18.
 Tel : +353 (1) 2940800
 Fax : +353 (1) 2940820
 e-mail : info@rod.ie
 Website : www.rod.ie
 www.aecom.com

Project
N5 BALLAGHADERREEN TO SCRAMOGUE ROAD PROJECT

ENVIRONMENTAL IMPACT ASSESSMENT REPORT

Title		Land Holdings Section B Sheet 10 of 10	
Designed: BC	File:	Status:	E.I.A.R.
Drawn: MM	Job No: 14.155		
Checked: BC	Scale: 1:5,000 (@ A3)	Drawing No:	Fig 16.39
Approved: JET	Date: December 2017	Rev:	

DO NOT SCALE USE FIGURED DIMENSIONS ONLY



NOTE:
 The design has been developed to a stage to permit a fully informed Environmental Impact Assessment to be carried out on the proposed road development. Modifications may be made to avail of opportunities to improve the design at the detailed design stage in light of experience on the ground or other innovations, provided this has no significant adverse environmental impacts over and above those considered in the current Environmental Impact Assessment

Ordnance Survey Ireland Licence No 2014/18/CCMA Roscommon County Council
 © Ordnance Survey Ireland and Government of Ireland.



Arena House, Arena Road,
 Sandyford, Dublin 18.
 Tel : +353 (1) 2940800
 Fax : +353 (1) 2940820
 e-mail : info@rod.ie
 Website : www.rod.ie
 www.aecom.com

Roughan & O'Donovan-AECOM
 Alliance

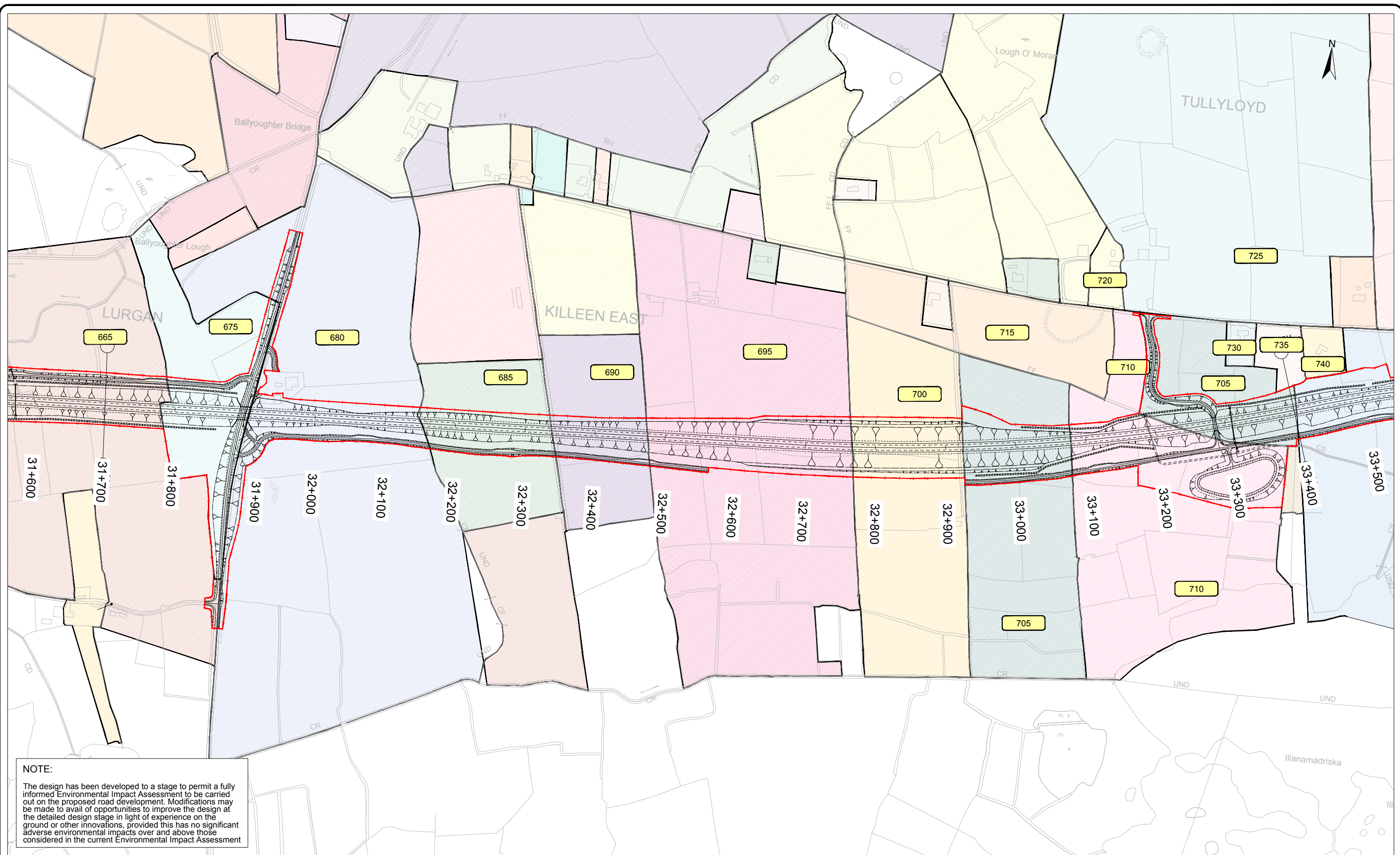
Project
**N5 BALLAGHADERREEN TO SCRAMOGE
 ROAD PROJECT**

**ENVIRONMENTAL IMPACT
 ASSESSMENT REPORT**

Title
 Land Holdings
 Section C
 Sheet 1 of 8

Designed: BC	File:	Status: E.I.A.R.
Drawn: MM	Job No: 14.155	
Checked: BC	Scale: 1:5,000 (@ A3)	Drawing No: Fig 16.40
Approved: JET	Date: December 2017	Rev:

DO NOT SCALE USE FIGURED DIMENSIONS ONLY



NOTE:
 The design has been developed to a stage to permit a fully informed Environmental Impact Assessment to be carried out on the proposed road development. Modifications may be made to avail of opportunities to improve the design at the detailed design stage in light of experience on the ground or other innovations, provided this has no significant adverse environmental impacts over and above those considered in the current Environmental Impact Assessment

Ordnance Survey Ireland Licence No 2014/18/CCMA Roscommon County Council
 © Ordnance Survey Ireland and Government of Ireland.



Roughan & O'Donovan-AECOM Alliance

ROD AECOM

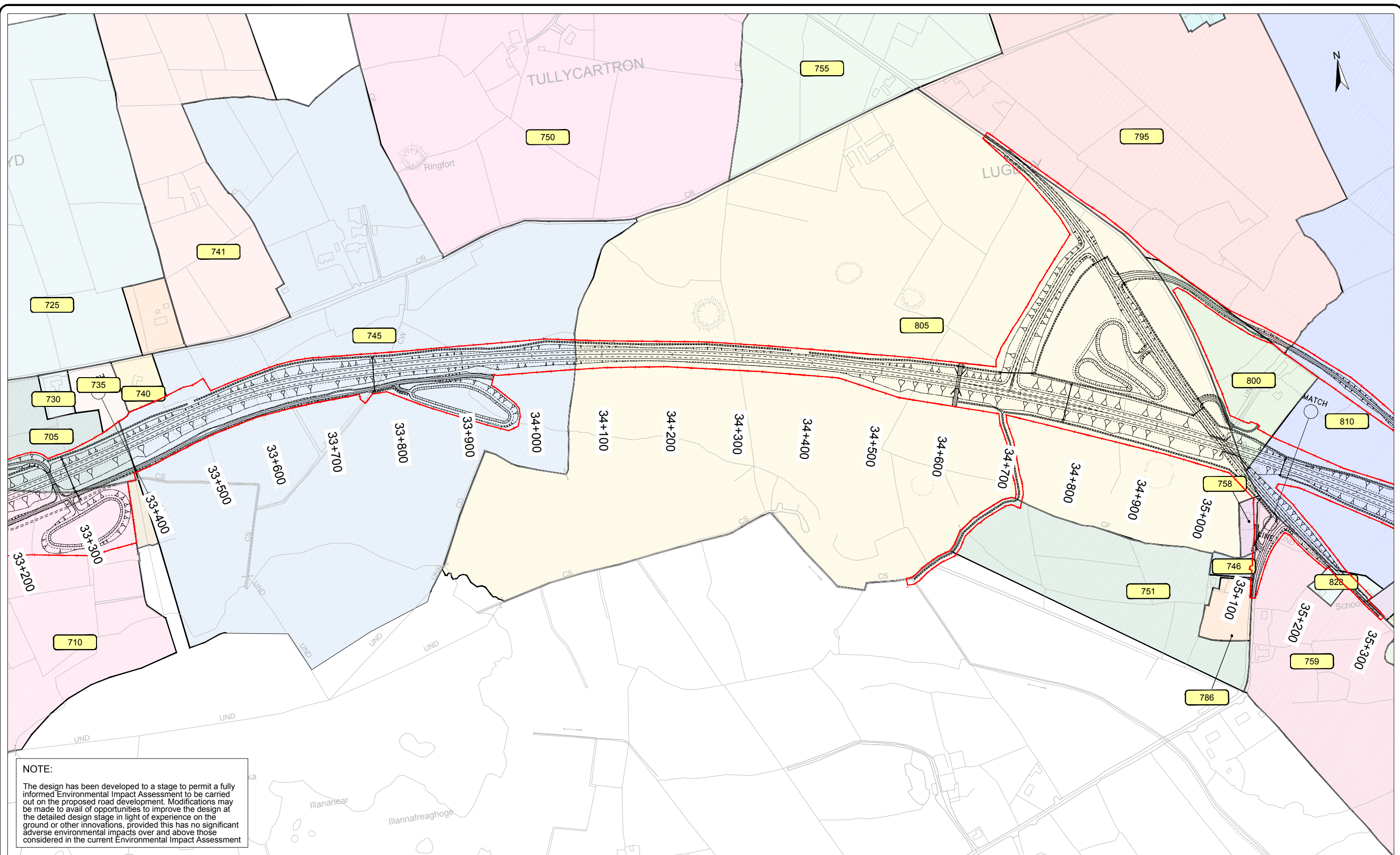
Arena House, Arena Road,
 Sandyford, Dublin 18.
 Tel : +353 (1) 2940800
 Fax : +353 (1) 2940820
 e-mail : info@rod.ie
 Website : www.rod.ie
 www.aecom.com

Project **N5 BALLAGHADERREEN TO SCRAMOGE ROAD PROJECT**

ENVIRONMENTAL IMPACT ASSESSMENT REPORT

Title		Land Holdings Section C Sheet 2 of 8	
Designed: BC	File:	Status: E.I.A.R.	
Drawn: MM	Job No: 14.155		
Checked: BC	Scale: 1:5,000 (@ A3)	Drawing No: Fig 16.41	Rev:
Approved: JET	Date: December 2017		

DO NOT SCALE USE FIGURED DIMENSIONS ONLY



NOTE:
 The design has been developed to a stage to permit a fully informed Environmental Impact Assessment to be carried out on the proposed road development. Modifications may be made to avail of opportunities to improve the design at the detailed design stage in light of experience on the ground or other innovations, provided this has no significant adverse environmental impacts over and above those considered in the current Environmental Impact Assessment

Ordnance Survey Ireland Licence No 2014/18/CCMA Roscommon County Council
 © Ordnance Survey Ireland and Government of Ireland.



Arena House, Arena Road,
 Sandyford, Dublin 18.
 Tel : +353 (1) 2940800
 Fax : +353 (1) 2940820
 e-mail : info@rod.ie
 Website : www.rod.ie
 www.aecom.com

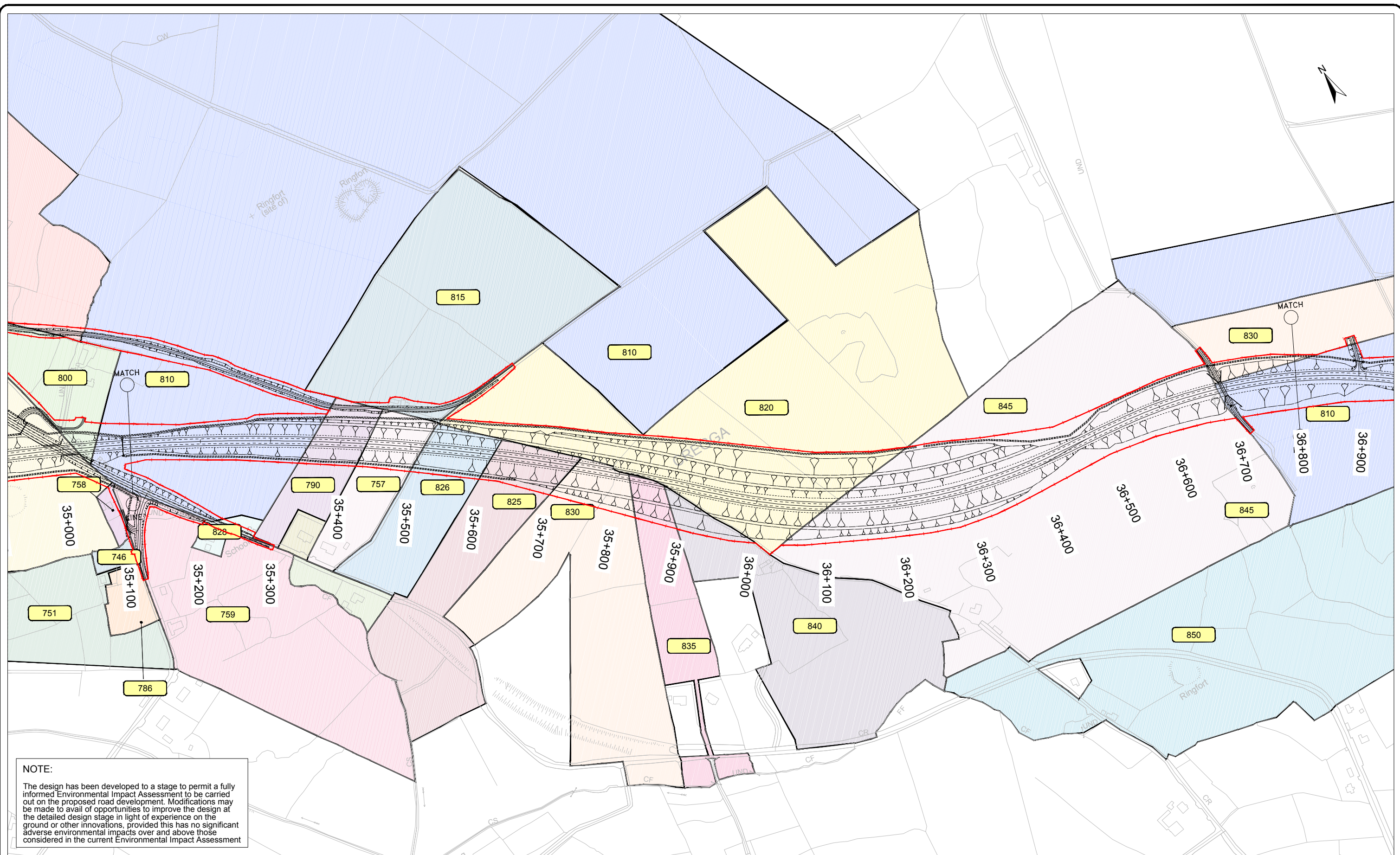
Project
N5 BALLAGHADERREEN TO SCRAMOGUE ROAD PROJECT

ENVIRONMENTAL IMPACT ASSESSMENT REPORT

Title
Land Holdings Section C Sheet 3 of 8

Designed: BC	File:	Status: E.I.A.R.
Drawn: MM	Job No: 14.155	
Checked: BC	Scale: 1:5,000 (@ A3)	Drawing No: Fig 16.42
Approved: JET	Date: December 2017	Rev:

DO NOT SCALE USE FIGURED DIMENSIONS ONLY



NOTE:
 The design has been developed to a stage to permit a fully informed Environmental Impact Assessment to be carried out on the proposed road development. Modifications may be made to avail of opportunities to improve the design at the detailed design stage in light of experience on the ground or other innovations, provided this has no significant adverse environmental impacts over and above those considered in the current Environmental Impact Assessment

Ordnance Survey Ireland Licence No 2014/18/CCMA Roscommon County Council
 © Ordnance Survey Ireland and Government of Ireland.



Roughan & O'Donovan-AECOM Alliance

ROD AECOM

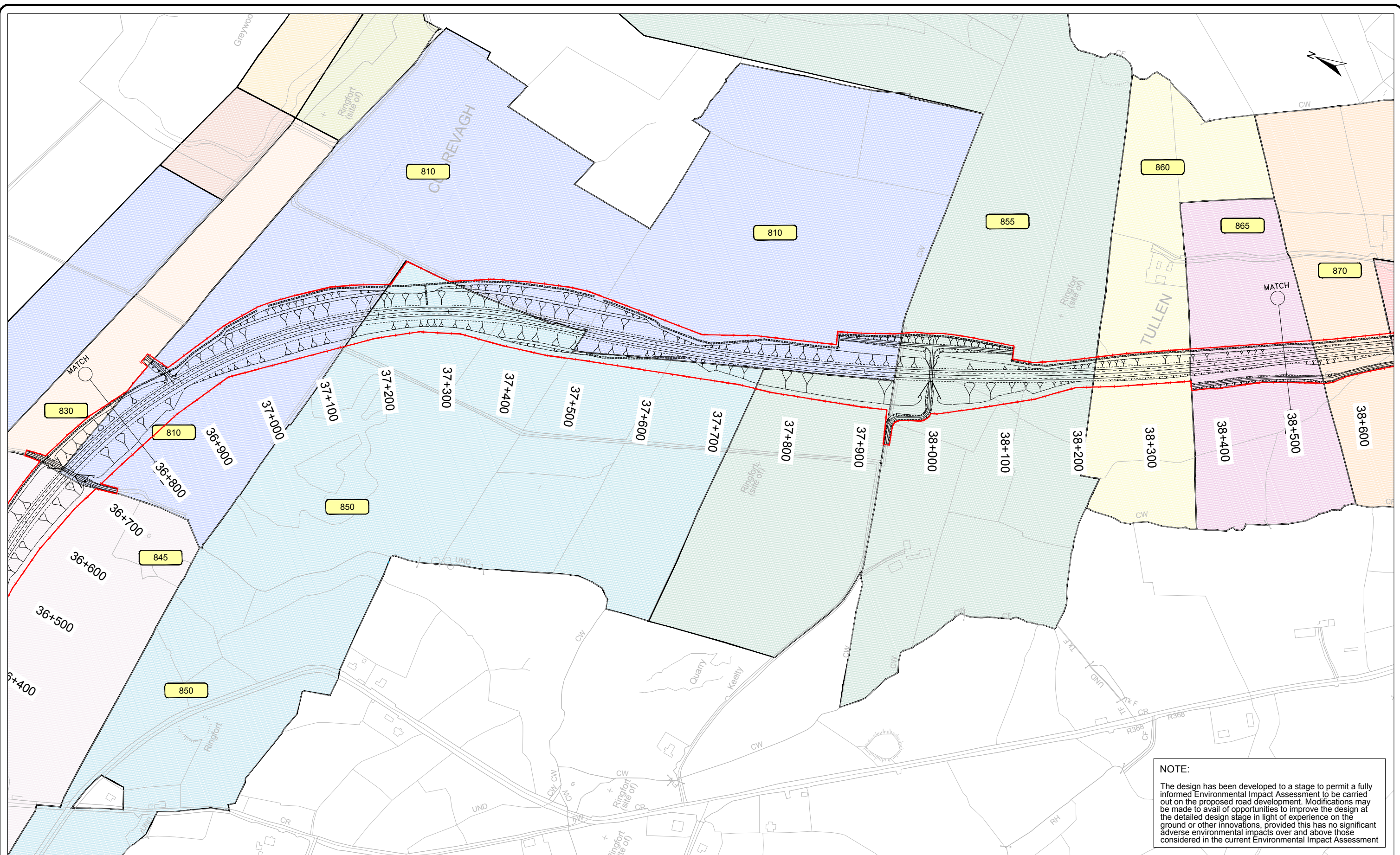
Arena House, Arena Road,
 Sandyford, Dublin 18.
 Tel : +353 (1) 2940800
 Fax : +353 (1) 2940820
 e-mail : info@rod.ie
 Website : www.rod.ie
 www.aecom.com

Project
**N5 BALLAGHADERREEN TO SCRAMOG
 ROAD PROJECT**

**ENVIRONMENTAL IMPACT
 ASSESSMENT REPORT**

Title		Land Holdings Section C Sheet 4 of 8	
Designed: BC	File:	Status:	E.I.A.R.
Drawn: MM	Job No: 14.155		
Checked: BC	Scale: 1:5,000 (@ A3)	Drawing No:	Fig 16.43
Approved: JET	Date: December 2017	Rev:	

DO NOT SCALE USE FIGURED DIMENSIONS ONLY



NOTE:
 The design has been developed to a stage to permit a fully informed Environmental Impact Assessment to be carried out on the proposed road development. Modifications may be made to avail of opportunities to improve the design at the detailed design stage in light of experience on the ground or other innovations, provided this has no significant adverse environmental impacts over and above those considered in the current Environmental Impact Assessment

Ordnance Survey Ireland Licence No 2014/18/CCMA Roscommon County Council
 © Ordnance Survey Ireland and Government of Ireland.



Roughan & O'Donovan-AECOM Alliance

ROD AECOM

Arena House, Arena Road,
 Sandyford, Dublin 18.
 Tel : +353 (1) 2940800
 Fax : +353 (1) 2940820
 e-mail : info@rod.ie
 Website : www.rod.ie
 www.aecom.com

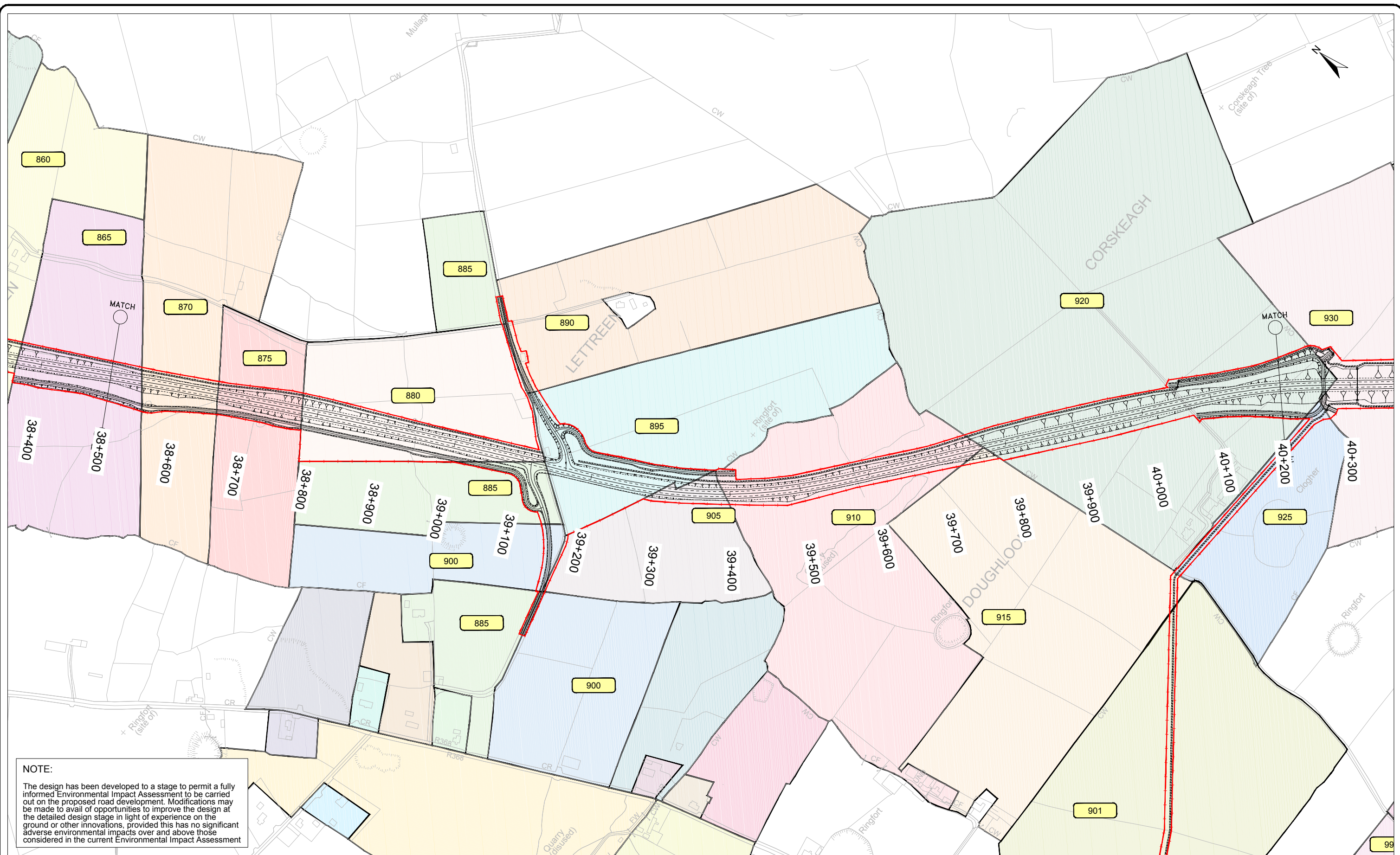
Project
N5 BALLAGHADERREEN TO SCRAMOGE ROAD PROJECT

ENVIRONMENTAL IMPACT ASSESSMENT REPORT

Title
Land Holdings Section C Sheet 5 of 8

Designed: BC	File:	Status: E.I.A.R.
Drawn: MM	Job No: 14.155	
Checked: BC	Scale: 1:5,000 (@ A3)	Drawing No: Fig 16.44
Approved: JET	Date: December 2017	Rev:

DO NOT SCALE USE FIGURED DIMENSIONS ONLY



NOTE:
 The design has been developed to a stage to permit a fully informed Environmental Impact Assessment to be carried out on the proposed road development. Modifications may be made to avail of opportunities to improve the design at the detailed design stage in light of experience on the ground or other innovations, provided this has no significant adverse environmental impacts over and above those considered in the current Environmental Impact Assessment

Ordnance Survey Ireland Licence No 2014/18/CCMA Roscommon County Council
 © Ordnance Survey Ireland and Government of Ireland.



Roughan & O'Donovan-AECOM Alliance

ROD AECOM

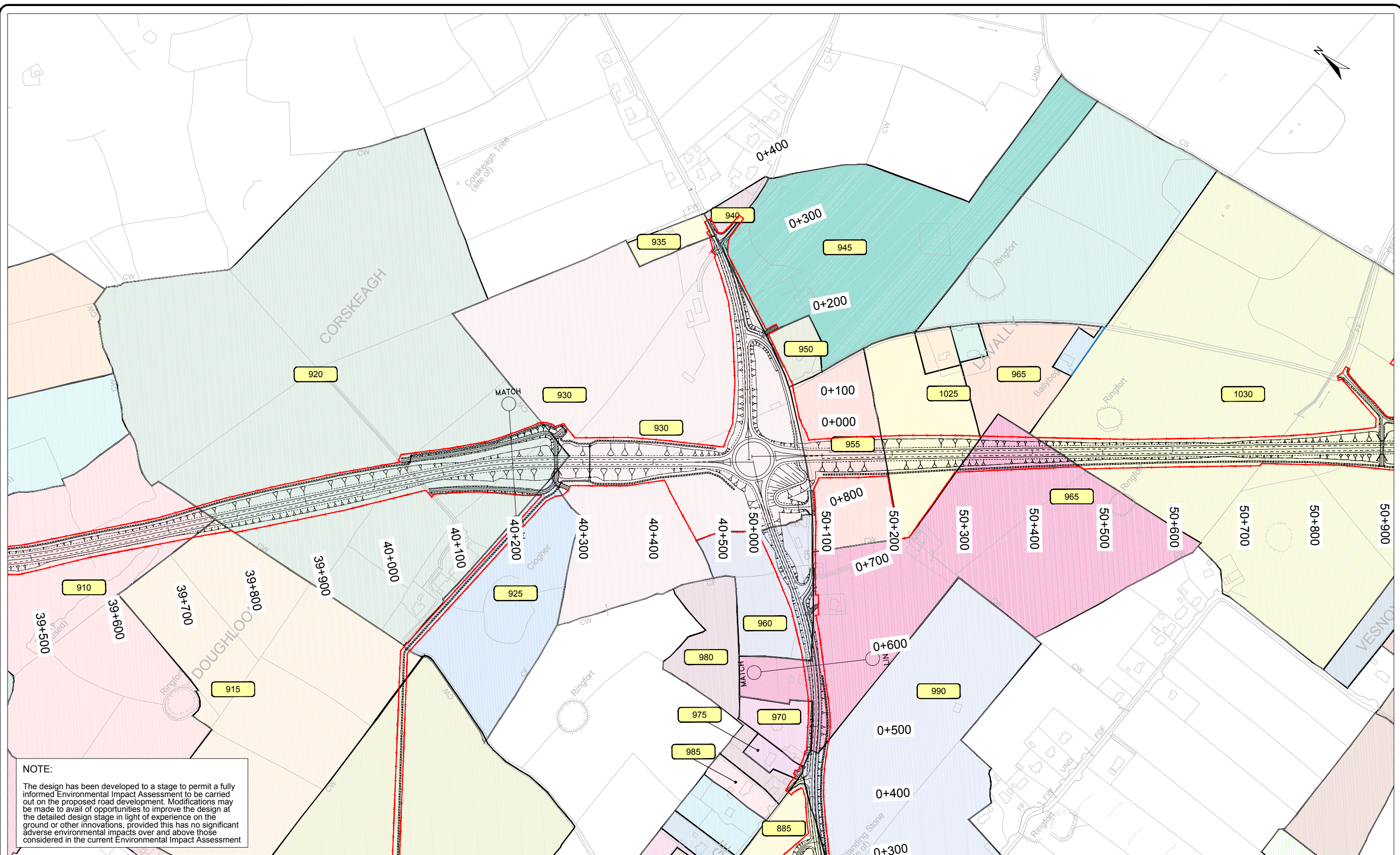
Arena House, Arena Road,
 Sandyford, Dublin 18.
 Tel : +353 (1) 2940800
 Fax : +353 (1) 2940820
 e-mail : info@rod.ie
 Website : www.rod.ie
 www.aecom.com

Project
N5 BALLAGHADERREEN TO SCRAMOGUE ROAD PROJECT

ENVIRONMENTAL IMPACT ASSESSMENT REPORT

Title		Land Holdings Section C Sheet 6 of 8	
Designed: BC	File:	Status:	E.I.A.R.
Drawn: MM	Job No: 14.155		
Checked: BC	Scale: 1:5,000 (@ A3)	Drawing No:	Fig 16.45
Approved: JET	Date: December 2017	Rev:	

DO NOT SCALE USE FIGURED DIMENSIONS ONLY



NOTE:
 The design has been developed to a stage to permit a fully informed Environmental Impact Assessment to be carried out on the proposed road development. Modifications may be made to avail of opportunities to improve the design at the detailed design stage in light of experience on the ground or other innovations, provided this has no significant adverse environmental impacts over and above those considered in the current Environmental Impact Assessment

Ordnance Survey Ireland Licence No 2014/18/CCMA Roscommon County Council
 © Ordnance Survey Ireland and Government of Ireland.



Arena House, Arena Road,
 Sandyford, Dublin 18.
 Tel : +353 (1) 2940800
 Fax : +353 (1) 2940820
 e-mail : info@rod.ie
 Website : www.rod.ie
 www.aecom.com

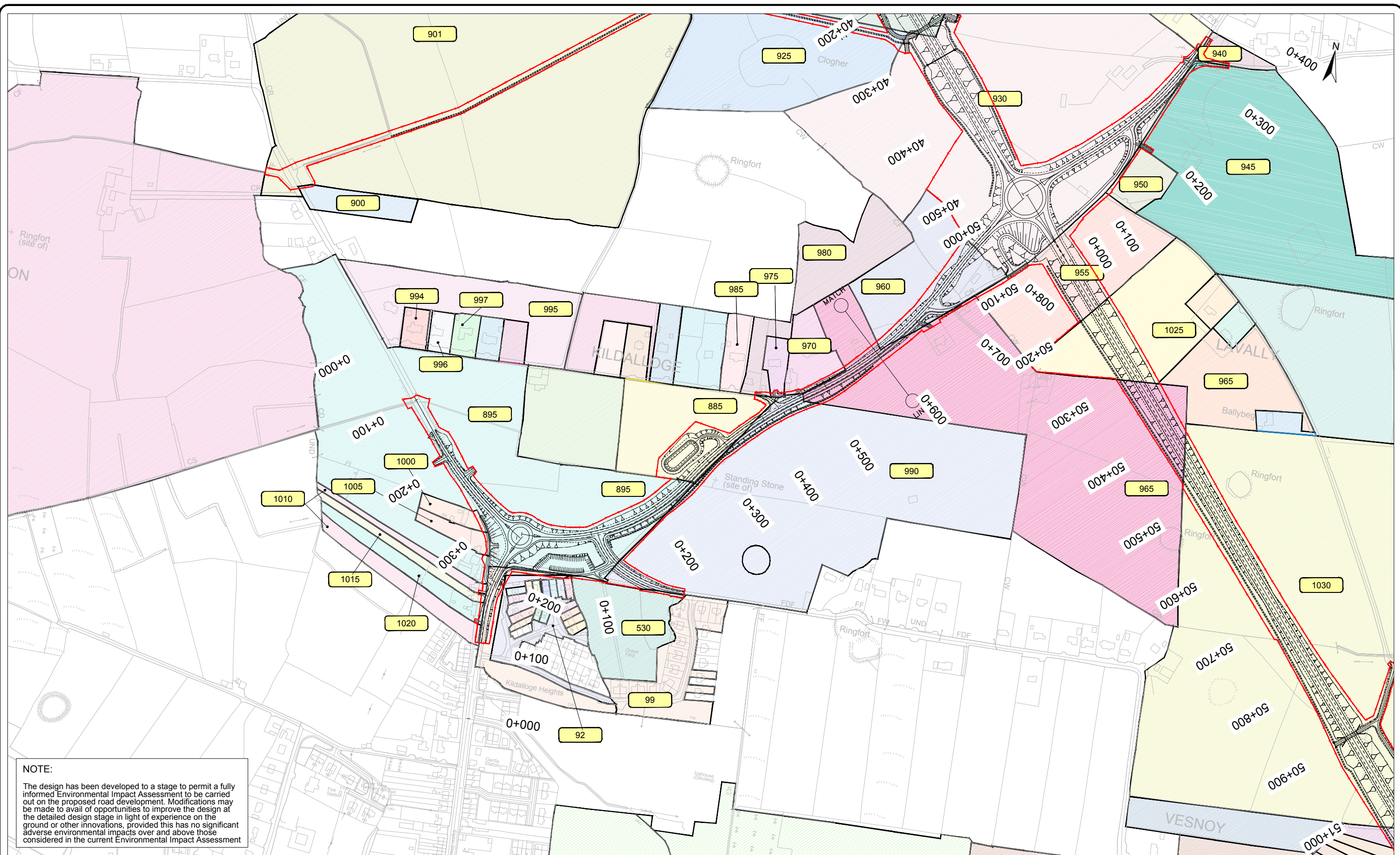
Project
N5 BALLAGHADERREEN TO SCRAMOGE ROAD PROJECT

ENVIRONMENTAL IMPACT ASSESSMENT REPORT

Title
 Land Holdings Section C Sheet 7 of 8

Designed: BC	File:	Status: E.I.A.R.
Drawn: MM	Job No: 14.155	
Checked: BC	Scale: 1:5,000 (@ A3)	Drawing No: Fig 16.46
Approved: JET	Date: December 2017	Rev:

DO NOT SCALE USE FIGURED DIMENSIONS ONLY



NOTE:
 The design has been developed to a stage to permit a fully informed Environmental Impact Assessment to be carried out on the proposed road development. Modifications may be made to avail of opportunities to improve the design at the detailed design stage in light of experience on the ground or other innovations, provided this has no significant adverse environmental impacts over and above those considered in the current Environmental Impact Assessment

Ordnance Survey Ireland Licence No 2014/18/CCMA Roscommon County Council
 © Ordnance Survey Ireland and Government of Ireland.



Roughan & O'Donovan-AECOM Alliance

ROD AECOM

Arena House, Arena Road,
 Sandyford, Dublin 18.
 Tel : +353 (1) 2940800
 Fax : +353 (1) 2940820
 e-mail : info@rod.ie
 Website : www.rod.ie
 www.aecom.com

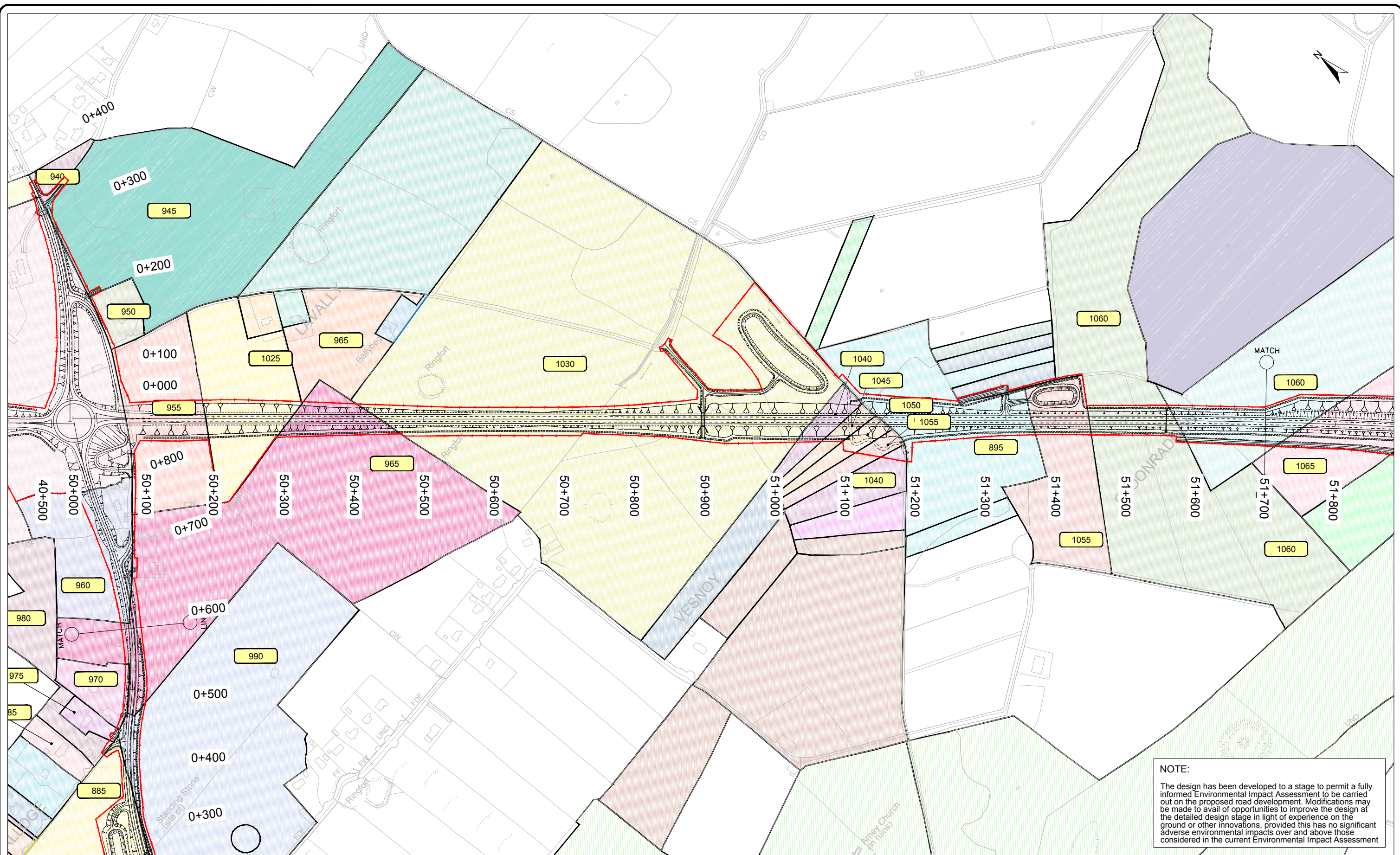
Project
N5 BALLAGHADERREEN TO SCRAMOGUE ROAD PROJECT

ENVIRONMENTAL IMPACT ASSESSMENT REPORT

Title
 Land Holdings
 Section C
 Sheet 8 of 8

Designed: BC	File:	Status: E.I.A.R.
Drawn: MM	Job No: 14.155	
Checked: BC	Scale: 1:5,000 (@ A3)	Drawing No: Fig 16.47
Approved: JET	Date: December 2017	Rev:

DO NOT SCALE USE FIGURED DIMENSIONS ONLY



NOTE:
 The design has been developed to a stage to permit a fully informed Environmental Impact Assessment to be carried out on the proposed road development. Modifications may be made to avail of opportunities to improve the design at the detailed design stage in light of experience on the ground or other innovations, provided this has no significant adverse environmental impacts over and above those considered in the current Environmental Impact Assessment

Ordnance Survey Ireland Licence No 2014/18/CCMA Roscommon County Council
 © Ordnance Survey Ireland and Government of Ireland.



Roughan & O'Donovan-AECOM Alliance

ROD AECOM

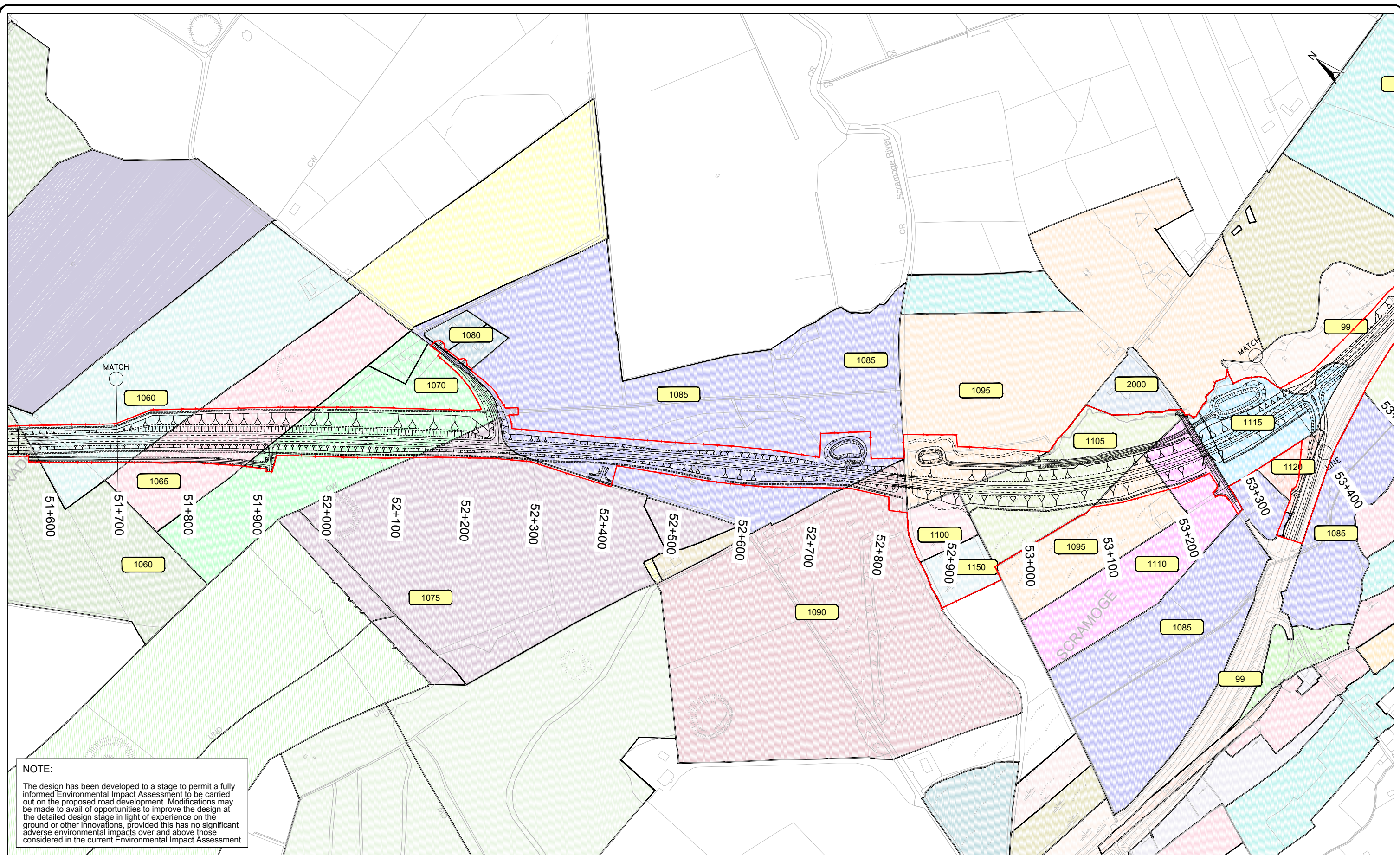
Arena House, Arena Road,
 Sandyford, Dublin 18.
 Tel : +353 (1) 2940800
 Fax : +353 (1) 2940820
 e-mail : info@rod.ie
 Website : www.rod.ie
 www.aecom.com

Project
**N5 BALLAGHADERREEN TO SCRAMOG
 ROAD PROJECT**

**ENVIRONMENTAL IMPACT
 ASSESSMENT REPORT**

Title		Land Holdings Section D Sheet 1 of 3	
Designed: BC	File:	Status:	E.I.A.R.
Drawn: MM	Job No: 14.155		
Checked: BC	Scale: 1:5,000 (@ A3)	Drawing No:	Fig 16.48
Approved: JET	Date: December 2017	Rev:	

DO NOT SCALE USE FIGURED DIMENSIONS ONLY



NOTE:
 The design has been developed to a stage to permit a fully informed Environmental Impact Assessment to be carried out on the proposed road development. Modifications may be made to avail of opportunities to improve the design at the detailed design stage in light of experience on the ground or other innovations, provided this has no significant adverse environmental impacts over and above those considered in the current Environmental Impact Assessment

Ordnance Survey Ireland Licence No 2014/18/CCMA Roscommon County Council
 © Ordnance Survey Ireland and Government of Ireland.



Roughan & O'Donovan-AECOM Alliance

ROD AECOM

Arena House, Arena Road,
 Sandyford, Dublin 18.
 Tel : +353 (1) 2940800
 Fax : +353 (1) 2940820
 e-mail : info@rod.ie
 Website : www.rod.ie
 www.aecom.com

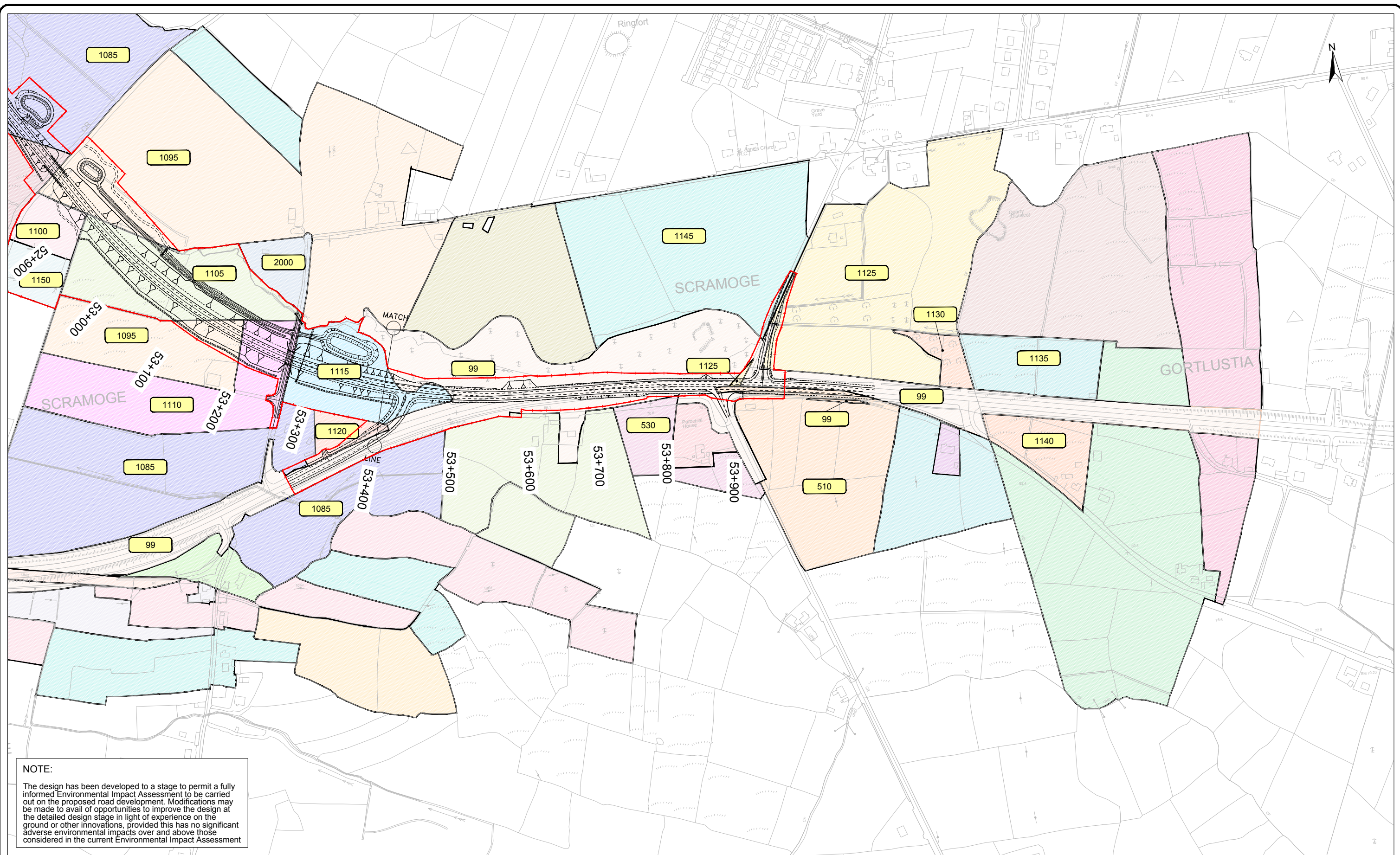
Project
N5 BALLAGHADERREEN TO SCRAMOGE ROAD PROJECT

ENVIRONMENTAL IMPACT ASSESSMENT REPORT

Title
Land Holdings Section D Sheet 2 of 3

Designed: BC	File:	Status: E.I.A.R.
Drawn: MM	Job No: 14.155	
Checked: BC	Scale: 1:5,000 (@ A3)	Drawing No: Fig 16.49
Approved: JET	Date: December 2017	Rev:

DO NOT SCALE USE FIGURED DIMENSIONS ONLY



NOTE:
 The design has been developed to a stage to permit a fully informed Environmental Impact Assessment to be carried out on the proposed road development. Modifications may be made to avail of opportunities to improve the design at the detailed design stage in light of experience on the ground or other innovations, provided this has no significant adverse environmental impacts over and above those considered in the current Environmental Impact Assessment

Ordnance Survey Ireland Licence No 2014/18/CCMA Roscommon County Council
 © Ordnance Survey Ireland and Government of Ireland.



Roughan & O'Donovan-AECOM Alliance

ROD AECOM

Arena House, Arena Road,
 Sandyford, Dublin 18.
 Tel : +353 (1) 2940800
 Fax : +353 (1) 2940820
 e-mail : info@rod.ie
 Website : www.rod.ie
 www.aecom.com

Project
N5 BALLAGHADERREEN TO SCRAMOGE ROAD PROJECT

ENVIRONMENTAL IMPACT ASSESSMENT REPORT

Title		Land Holdings Section D Sheet 3 of 3	
Designed: BC	File:	Status:	E.I.A.R.
Drawn: MM	Job No: 14.155		
Checked: BC	Scale: 1:5,000 (@ A3)	Drawing No:	Fig 16.50
Approved: JET	Date: December 2017	Rev:	

DO NOT SCALE USE FIGURED DIMENSIONS ONLY



Prepared by
Roughan & O'Donovan
Arena House, Arena Road, Sandyford, Dublin 18
Tel: +353 1 2940800 Fax: +353 1 2940820
Email: info@rod.ie www.rod.ie