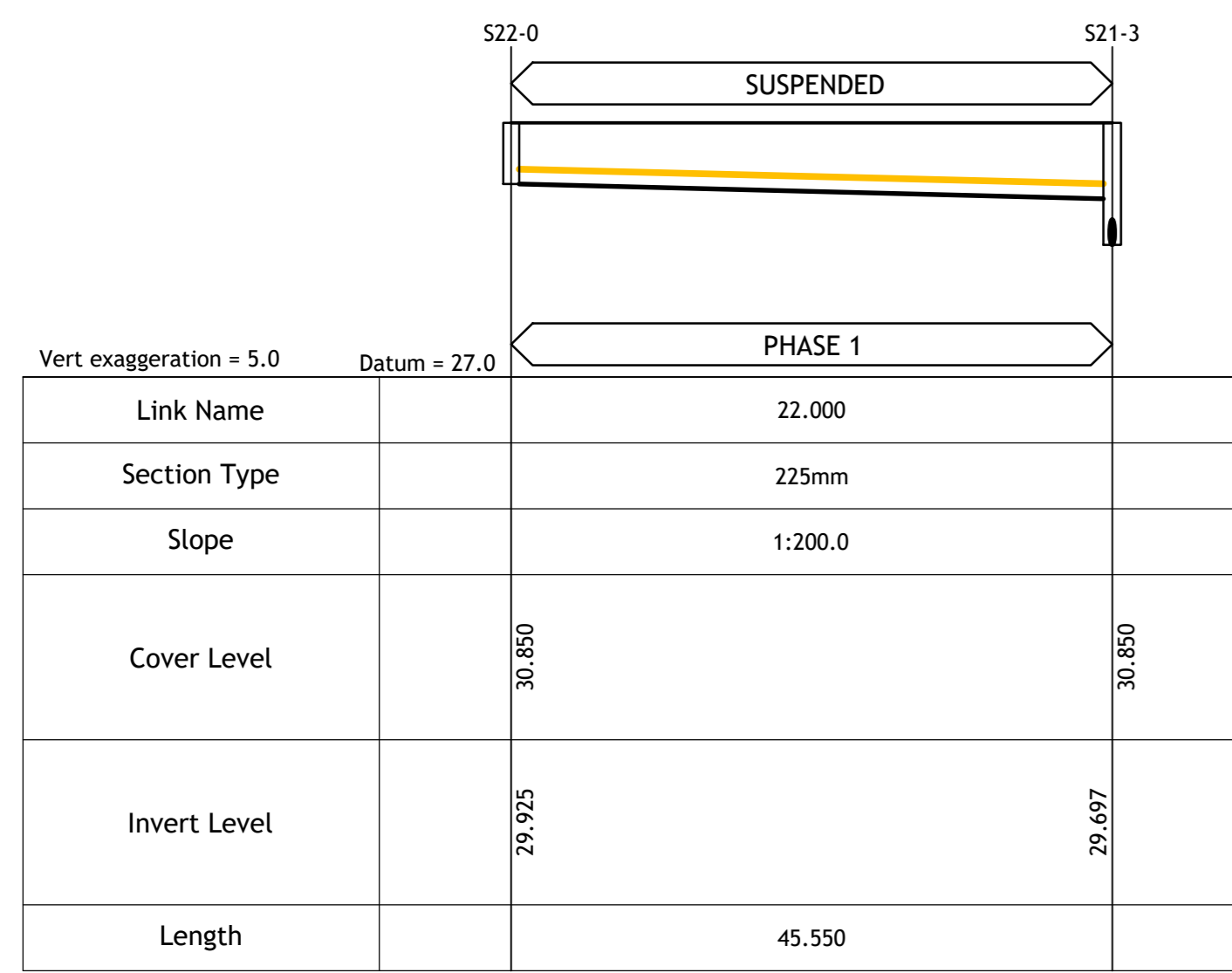
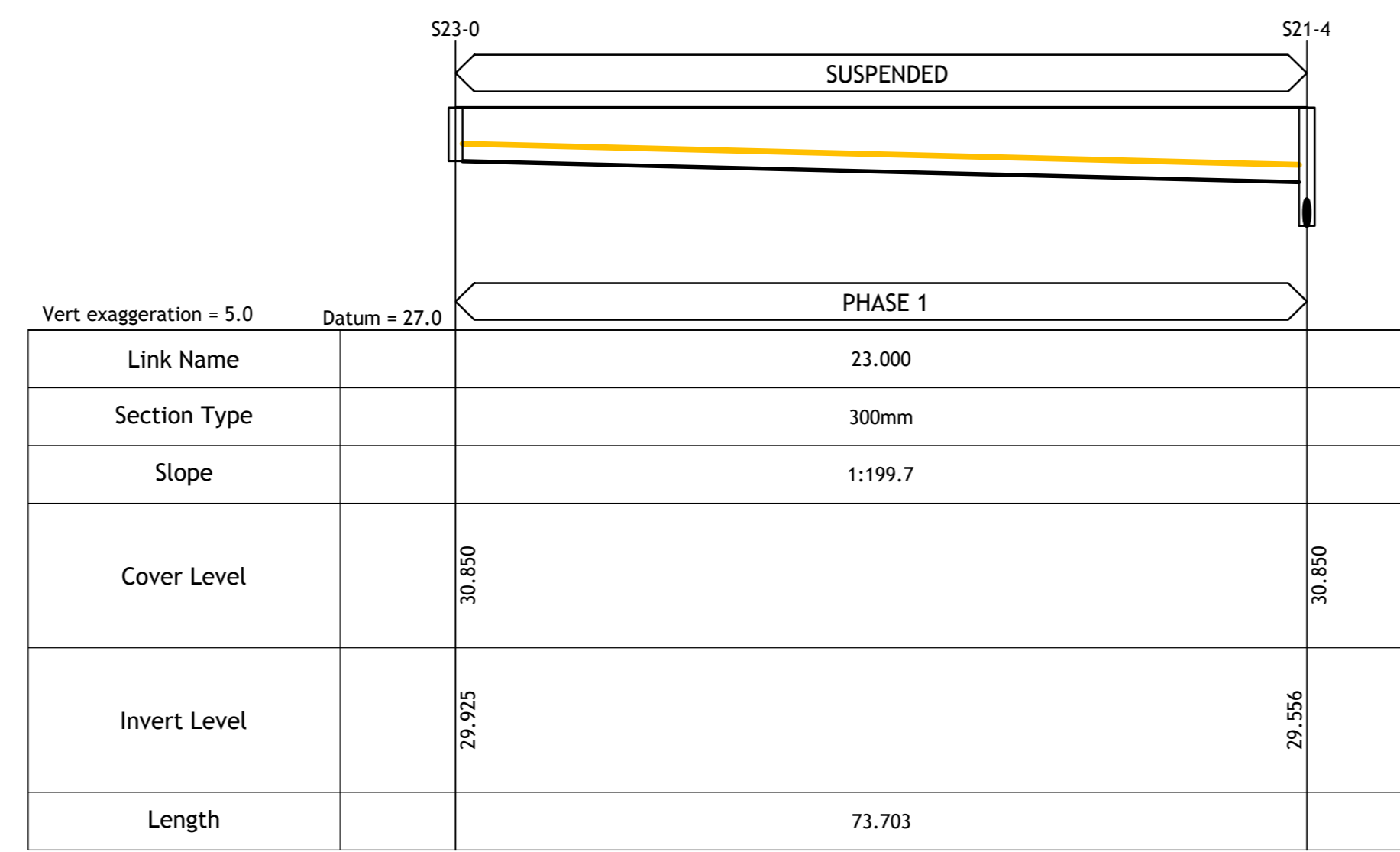


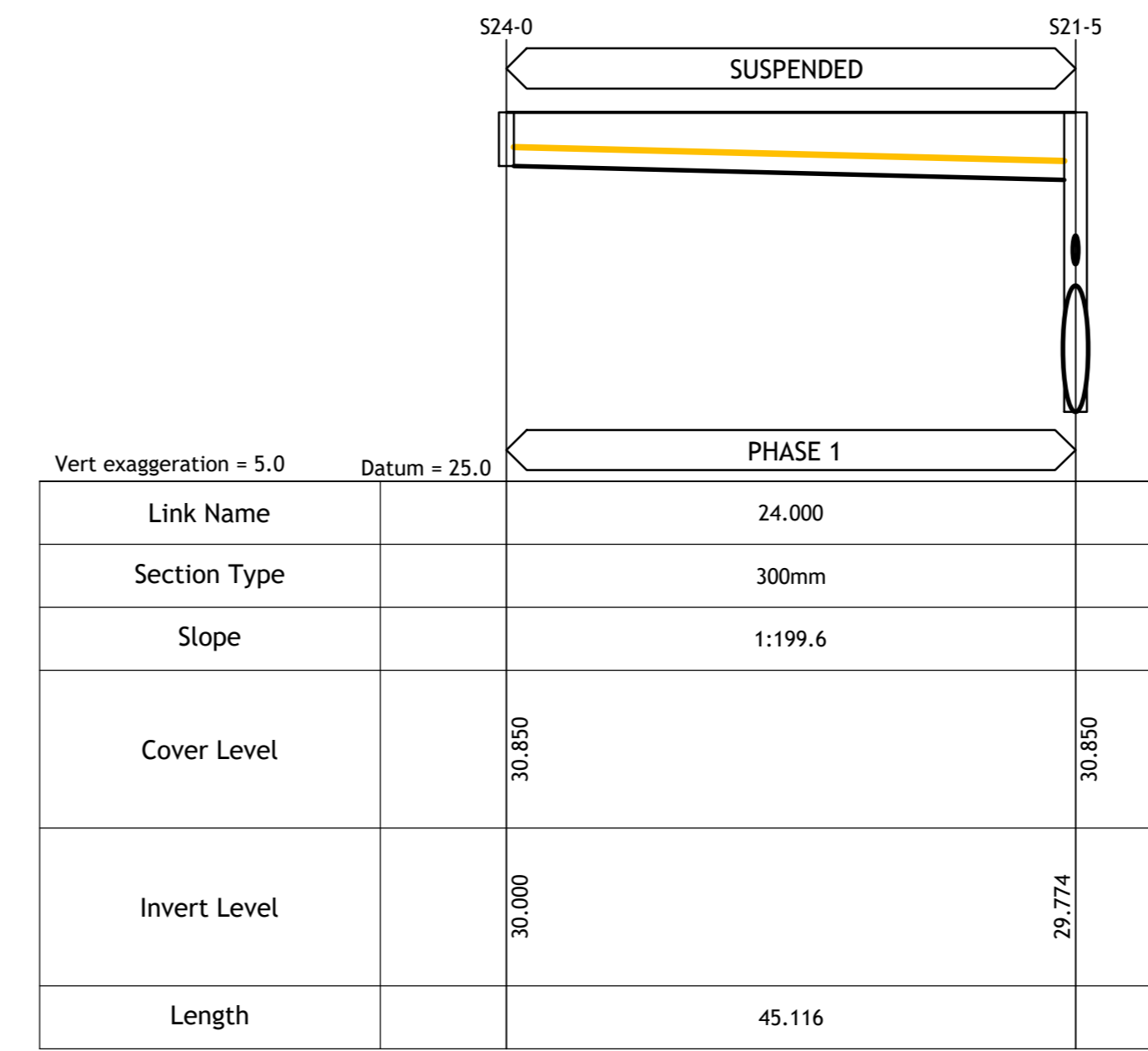
PIPERUN 21 - STORM SOUTHERN OUTFALL - LONGITUDINAL SECTION
SCALE HORIZONTAL 1:500 VERTICAL 1:100



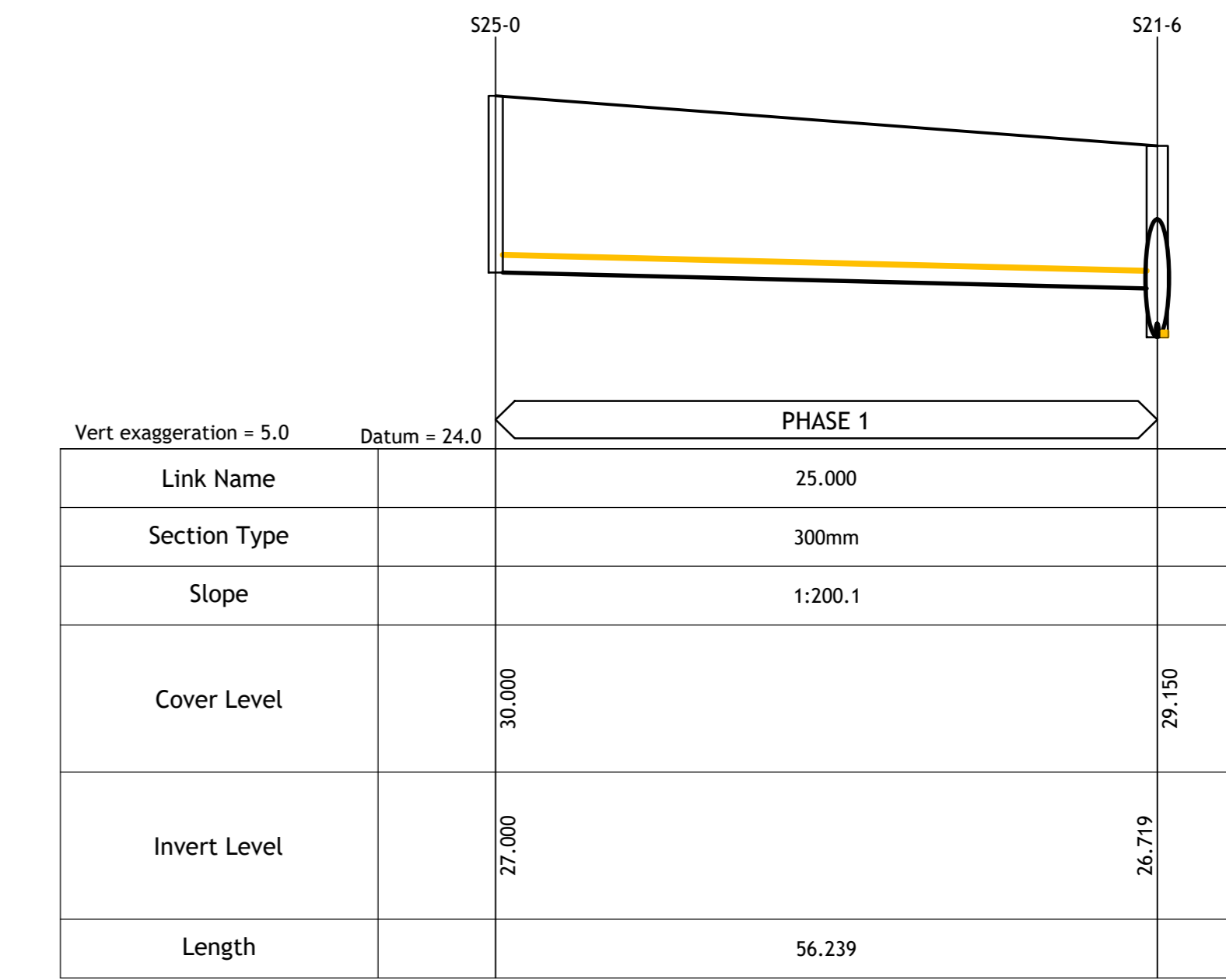
PIPERUN 22 - STORM SOUTHERN OUTFALL - LONGITUDINAL SECTION
SCALE HORIZONTAL 1:500 VERTICAL 1:100



PIPERUN 23 - STORM SOUTHERN OUTFALL - LONGITUDINAL SECTION
SCALE HORIZONTAL 1:500 VERTICAL 1:100



PIPERUN 24 - STORM SOUTHERN OUTFALL - LONGITUDINAL SECTION
SCALE HORIZONTAL 1:500 VERTICAL 1:100



PIPERUN 25 - STORM SOUTHERN OUTFALL - LONGITUDINAL SECTION
SCALE HORIZONTAL 1:500 VERTICAL 1:100



Rev	Amendment	By	Date
PL0	ISSUED FOR PLANNING	PJM	2019-03-13

Rev	Amendment	By	Date