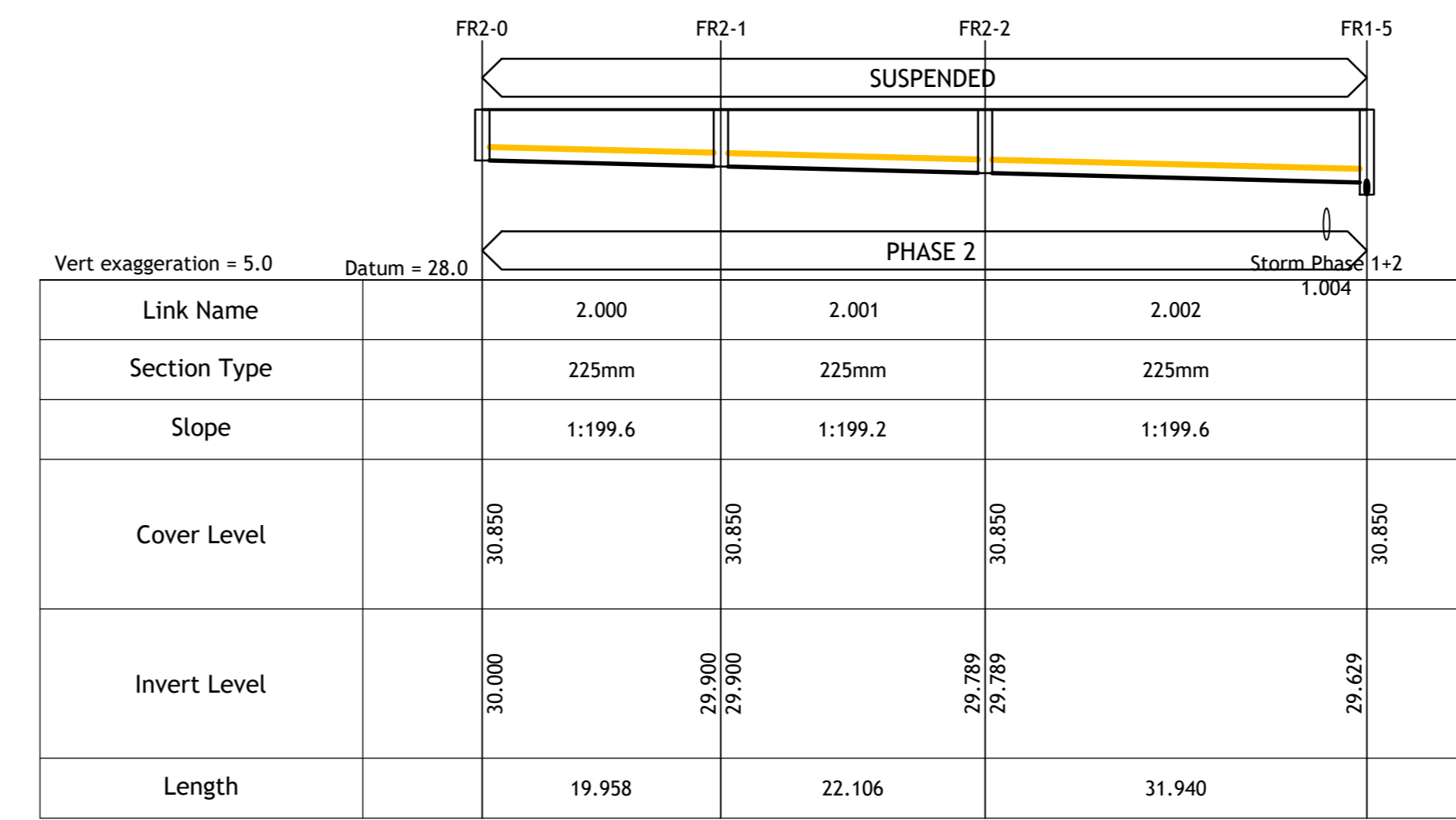
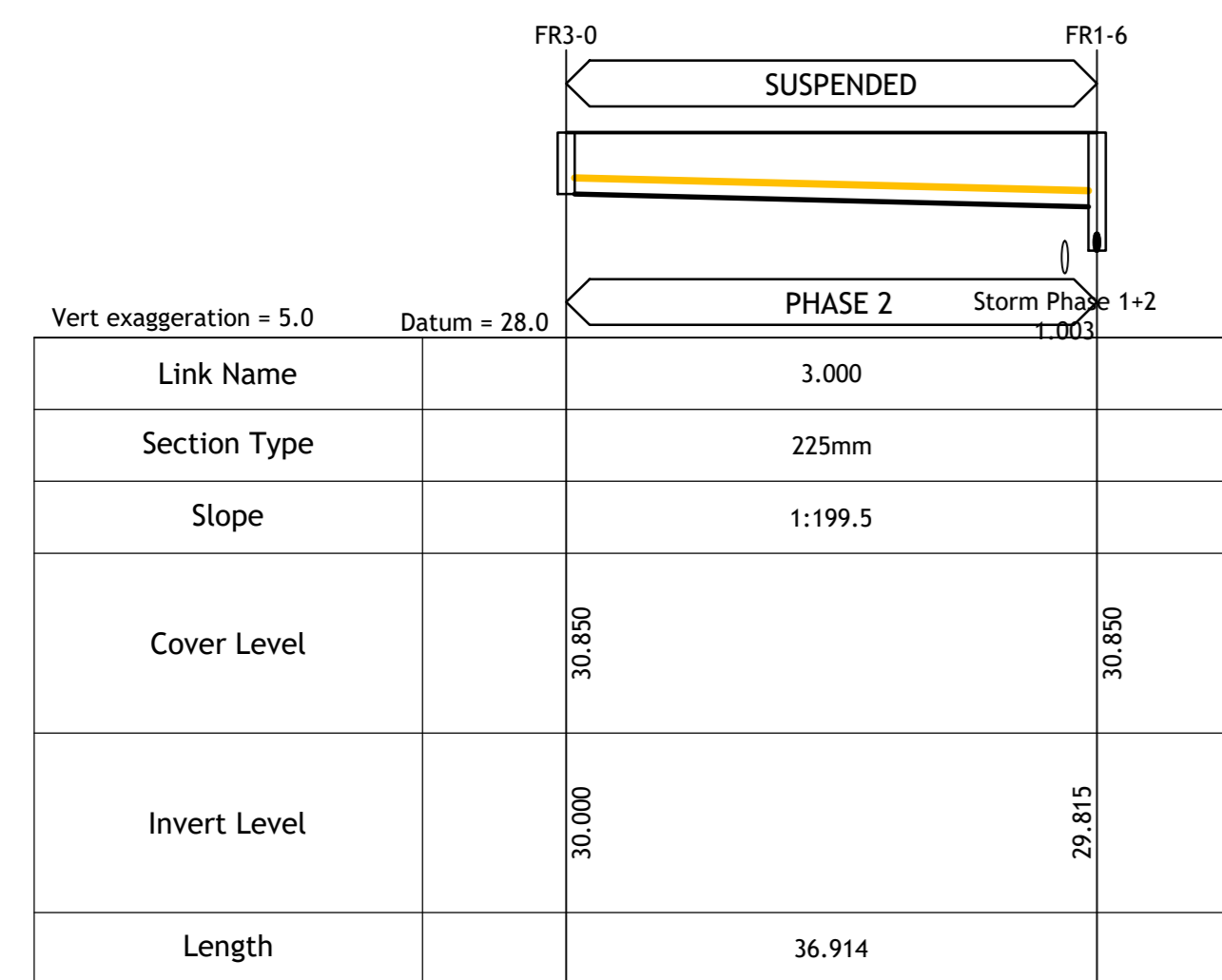


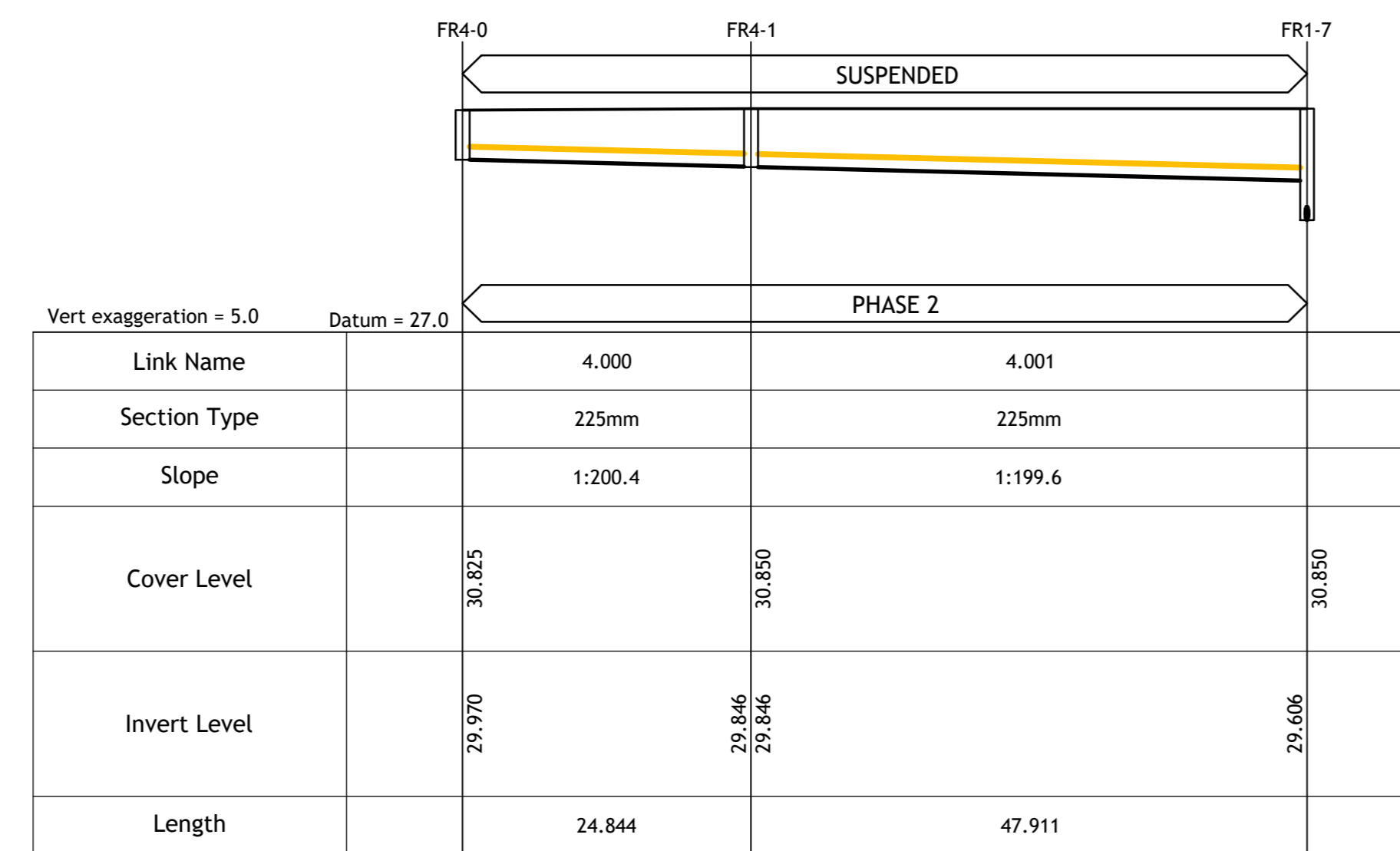
PIPERUN 1 - PHASE 2 FOUL - LONGITUDINAL SECTION
SCALE HORIZONTAL 1:500 VERTICAL 1:100



PIPERUN 2 - PHASE 2 FOUL - LONGITUDINAL SECTION
SCALE HORIZONTAL 1:500 VERTICAL 1:100



PIPERUN 3 - FOUL PHASE 2 - LONGITUDINAL SECTION
SCALE HORIZONTAL 1:500 VERTICAL 1:100



PIPERUN 4 - FOUL PHASE 2 - LONGITUDINAL SECTION
SCALE HORIZONTAL 1:500 VERTICAL 1:100



Rev	Amendment	By	Date	Rev	Amendment	By	Date
PL0	ISSUED FOR PLANNING	PJM	2019-03-13				

Rev	Amendment	By	Date	Rev	Amendment	By	Date