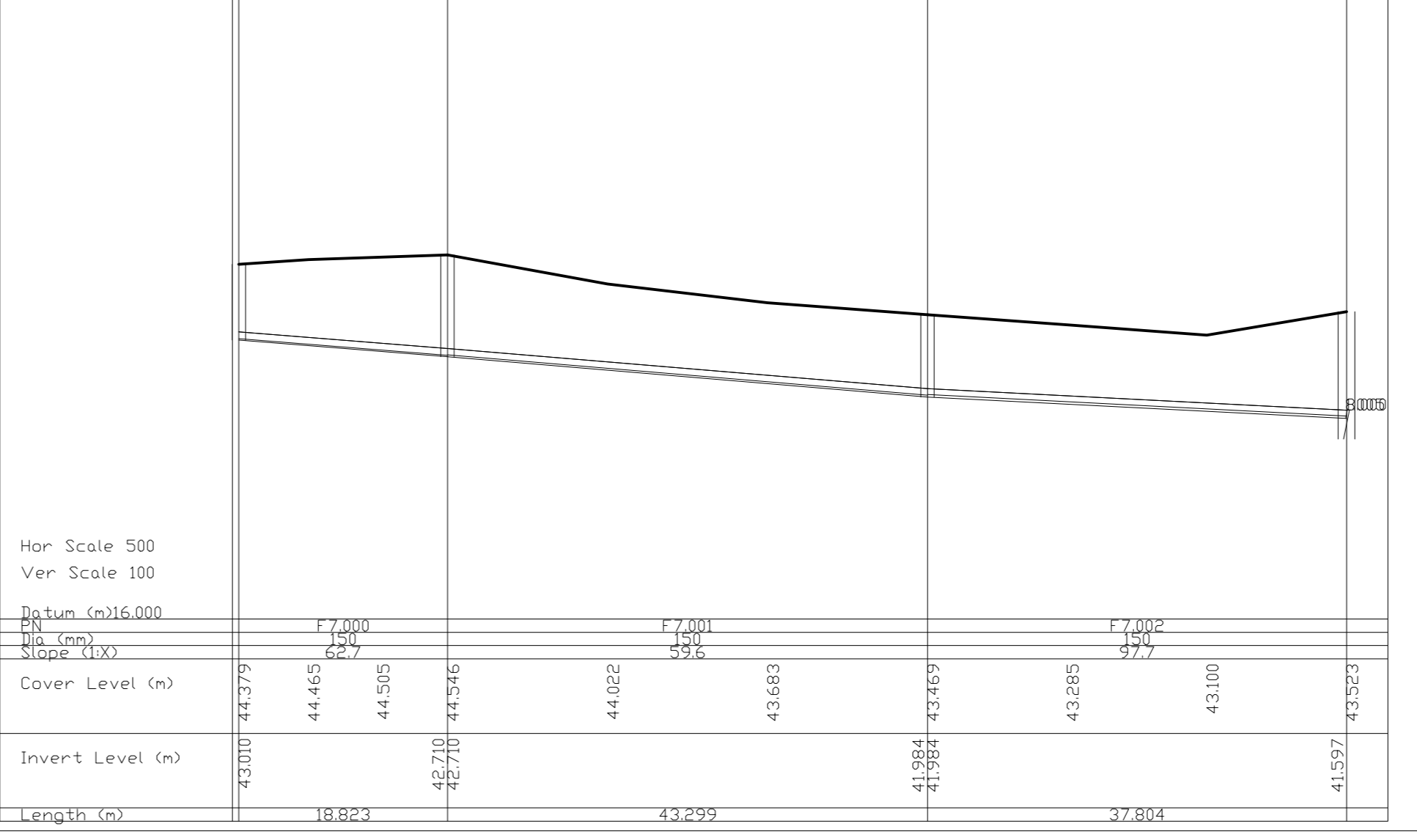
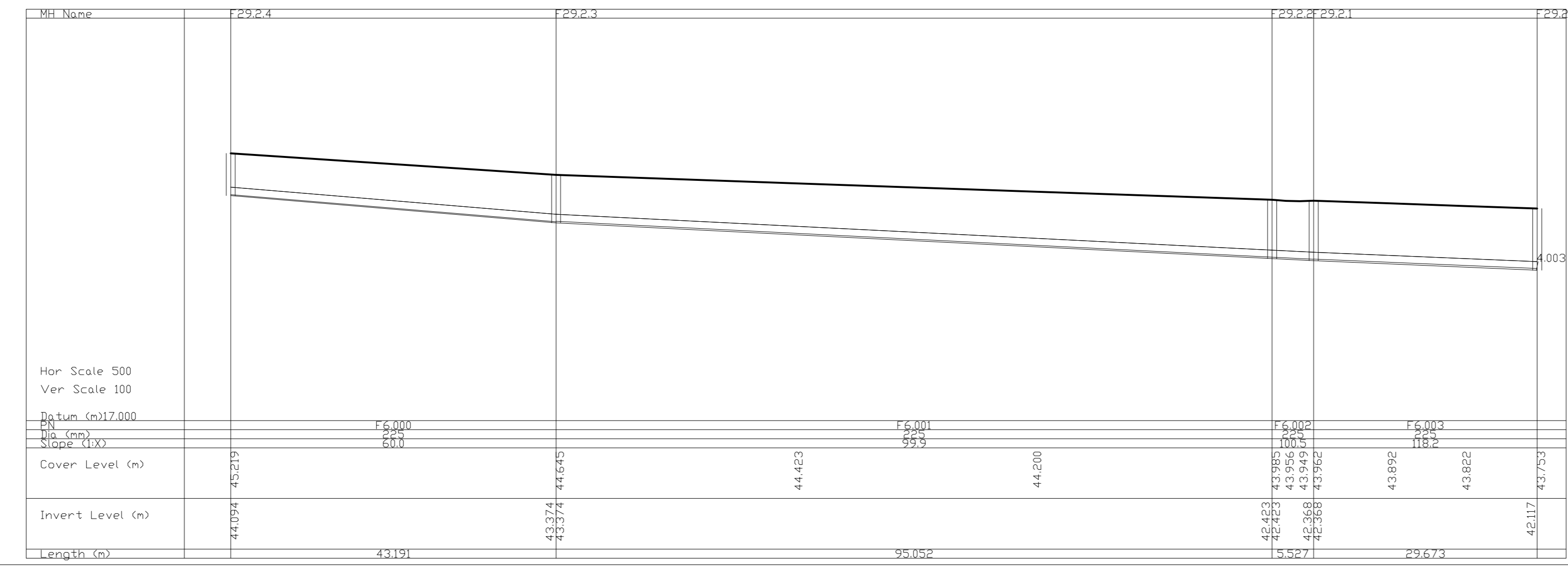
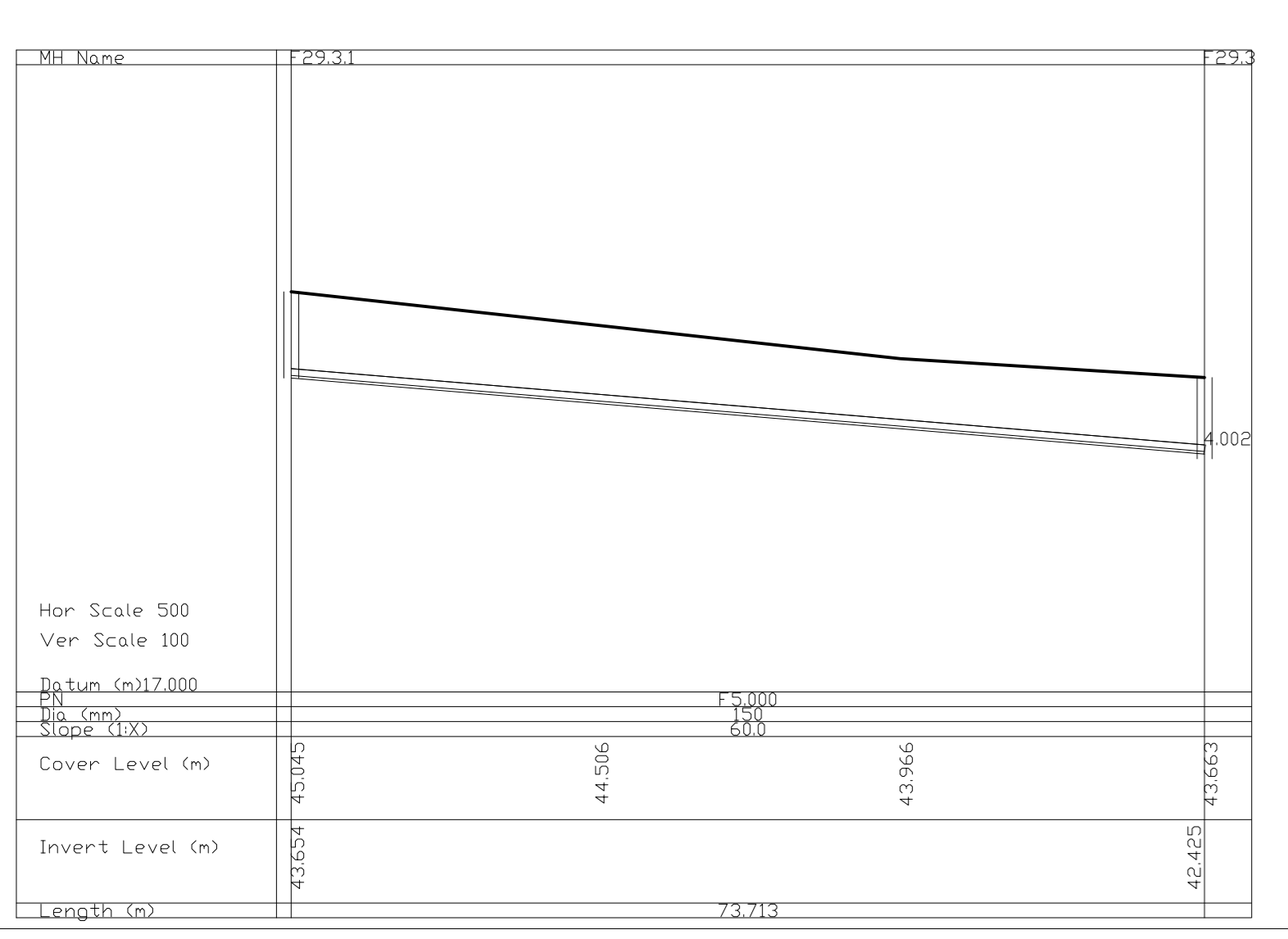
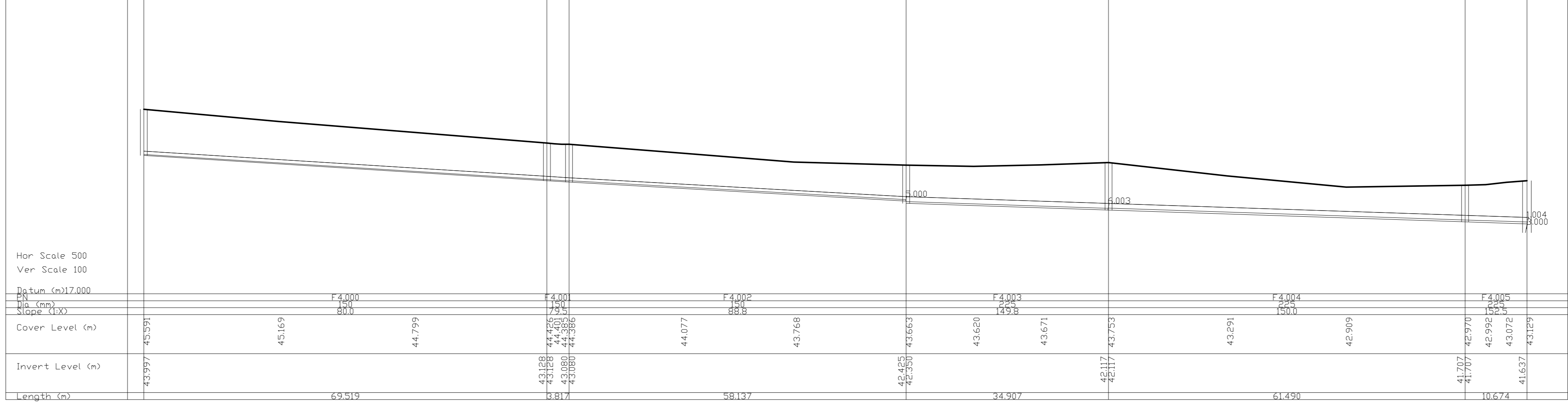
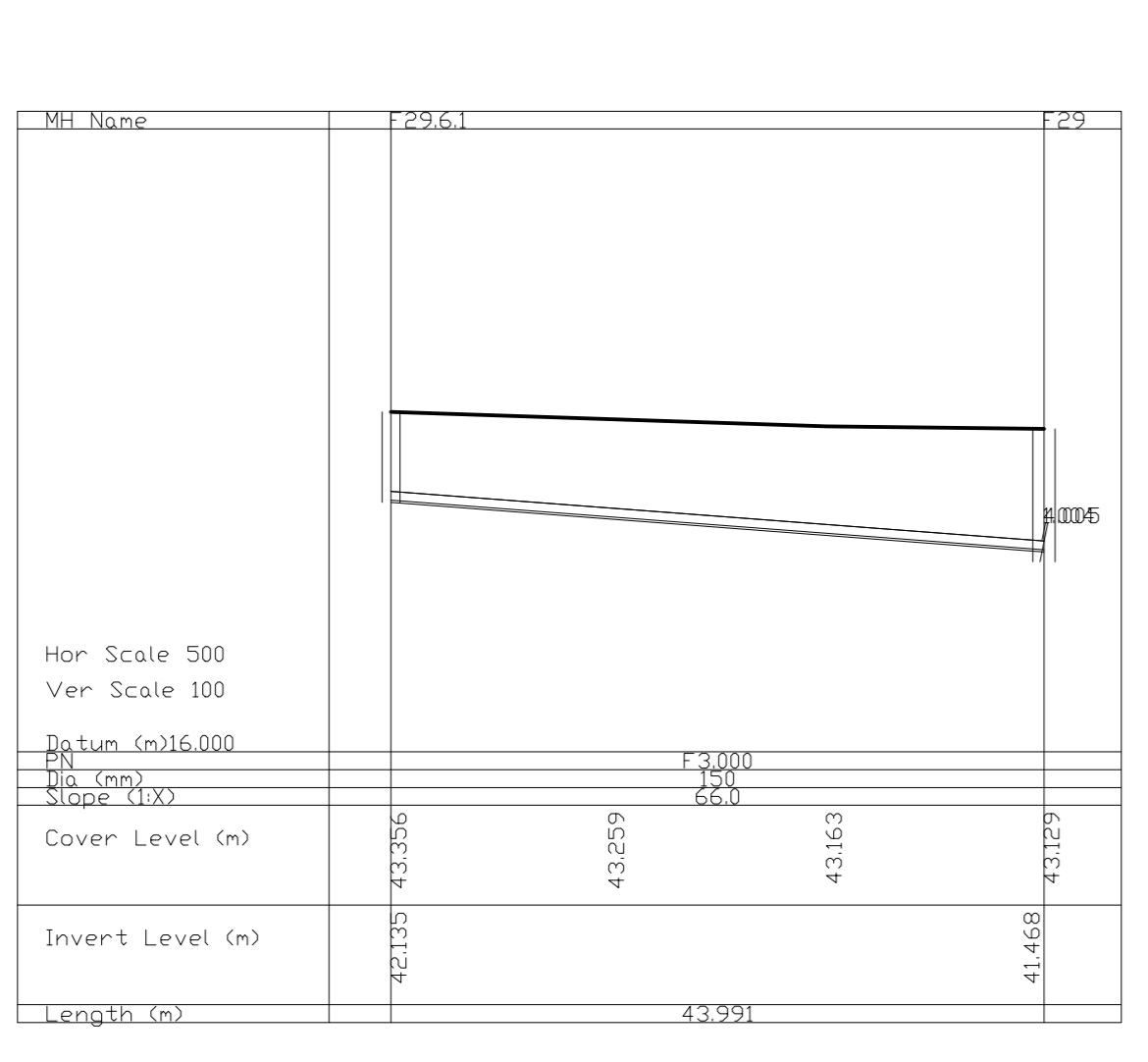
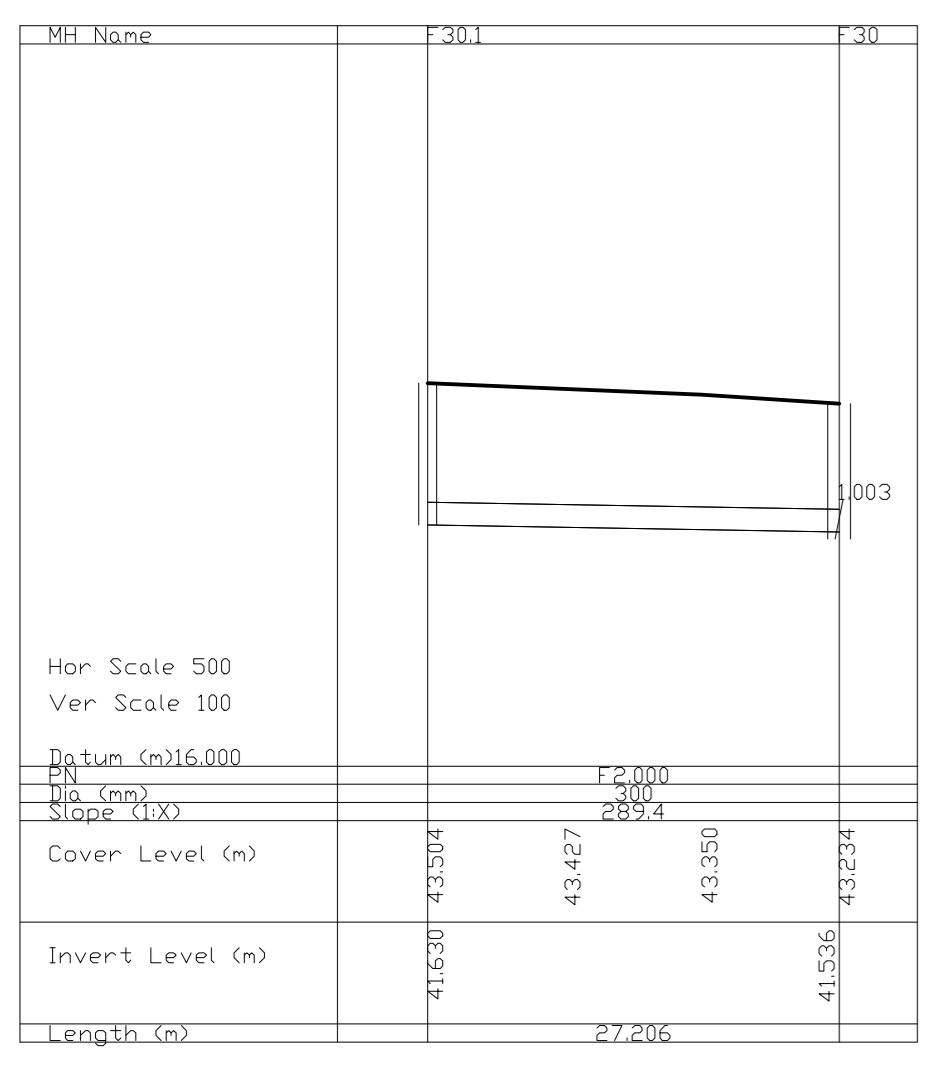
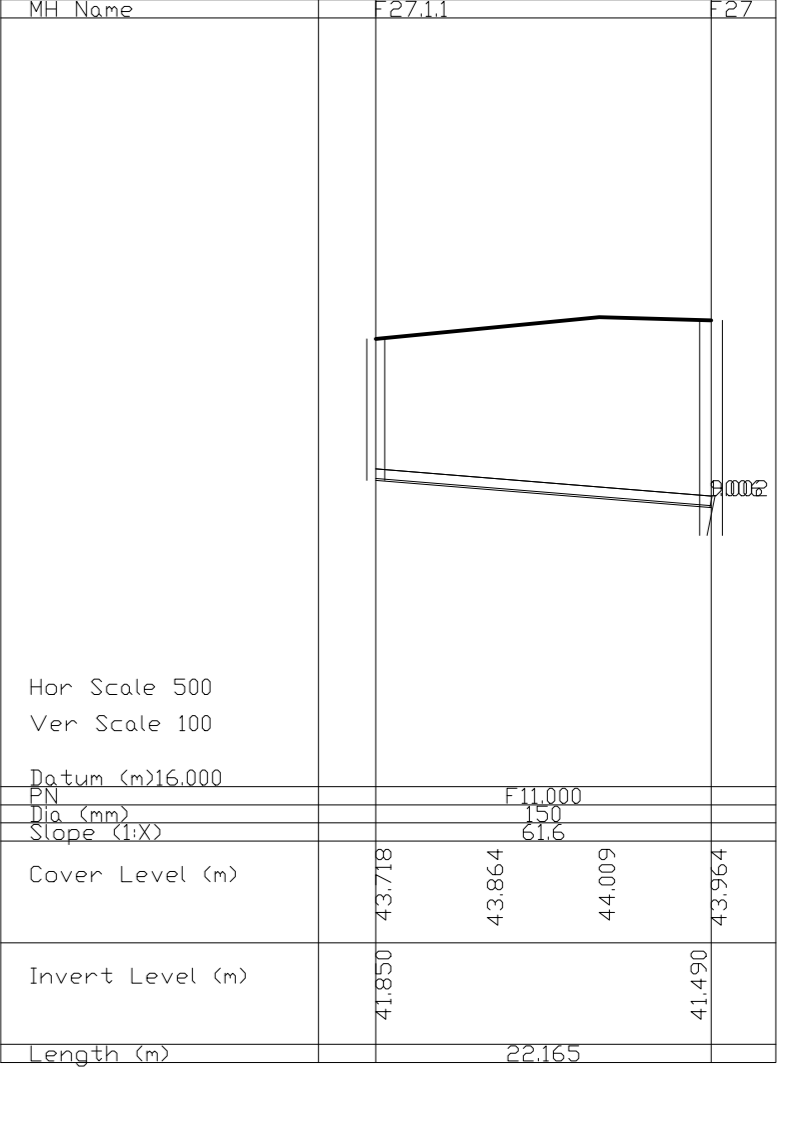
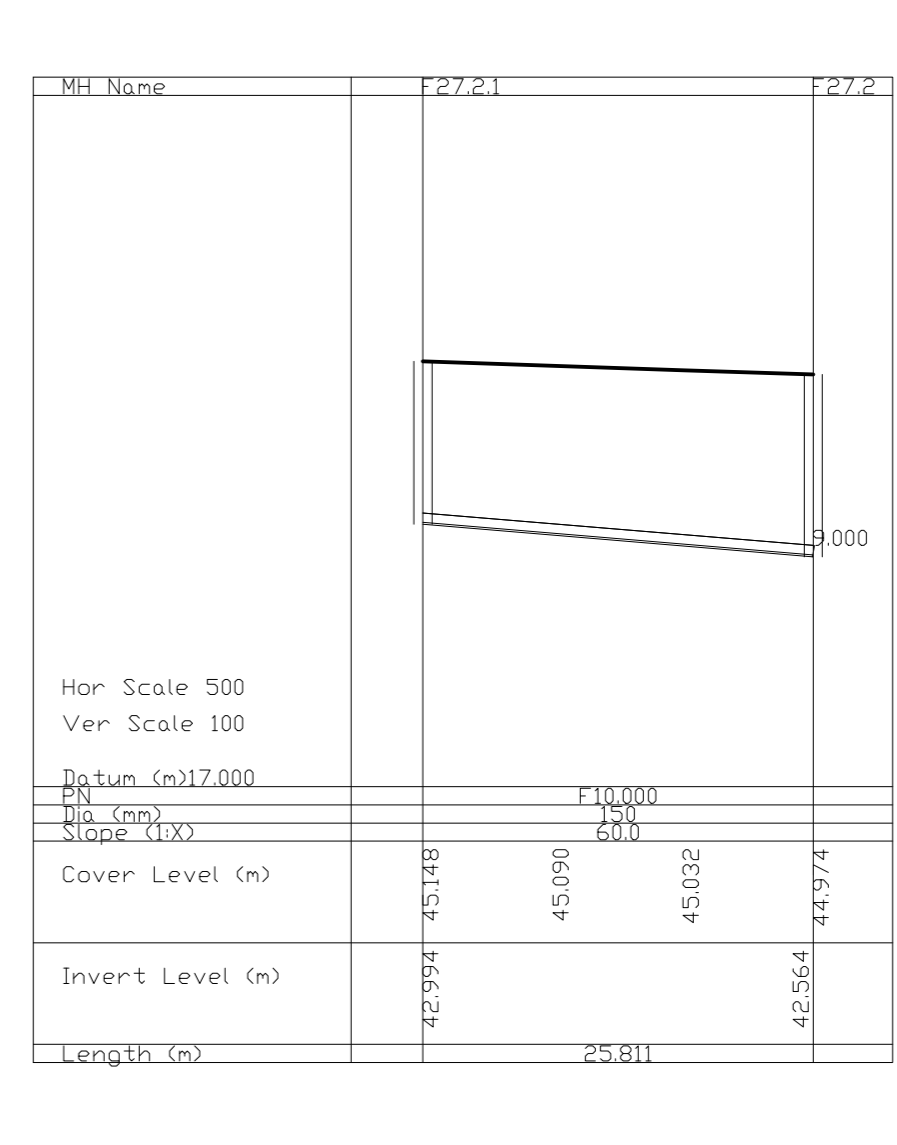
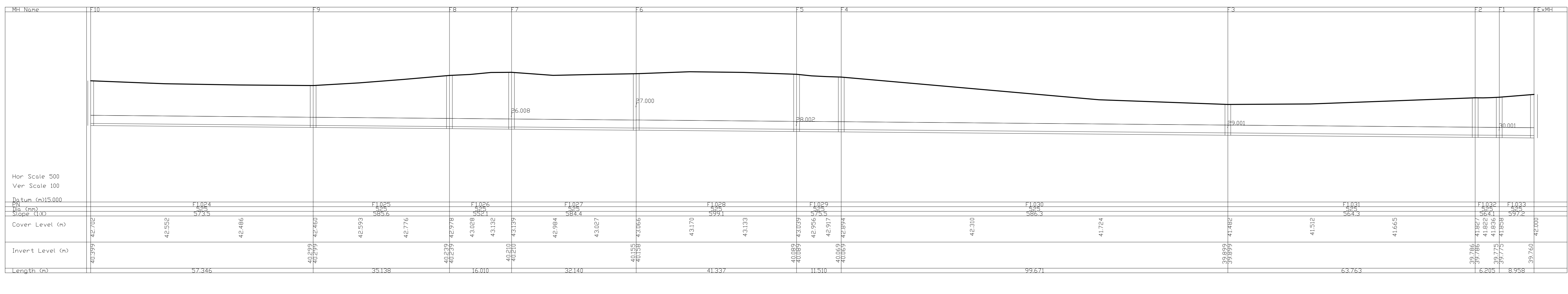
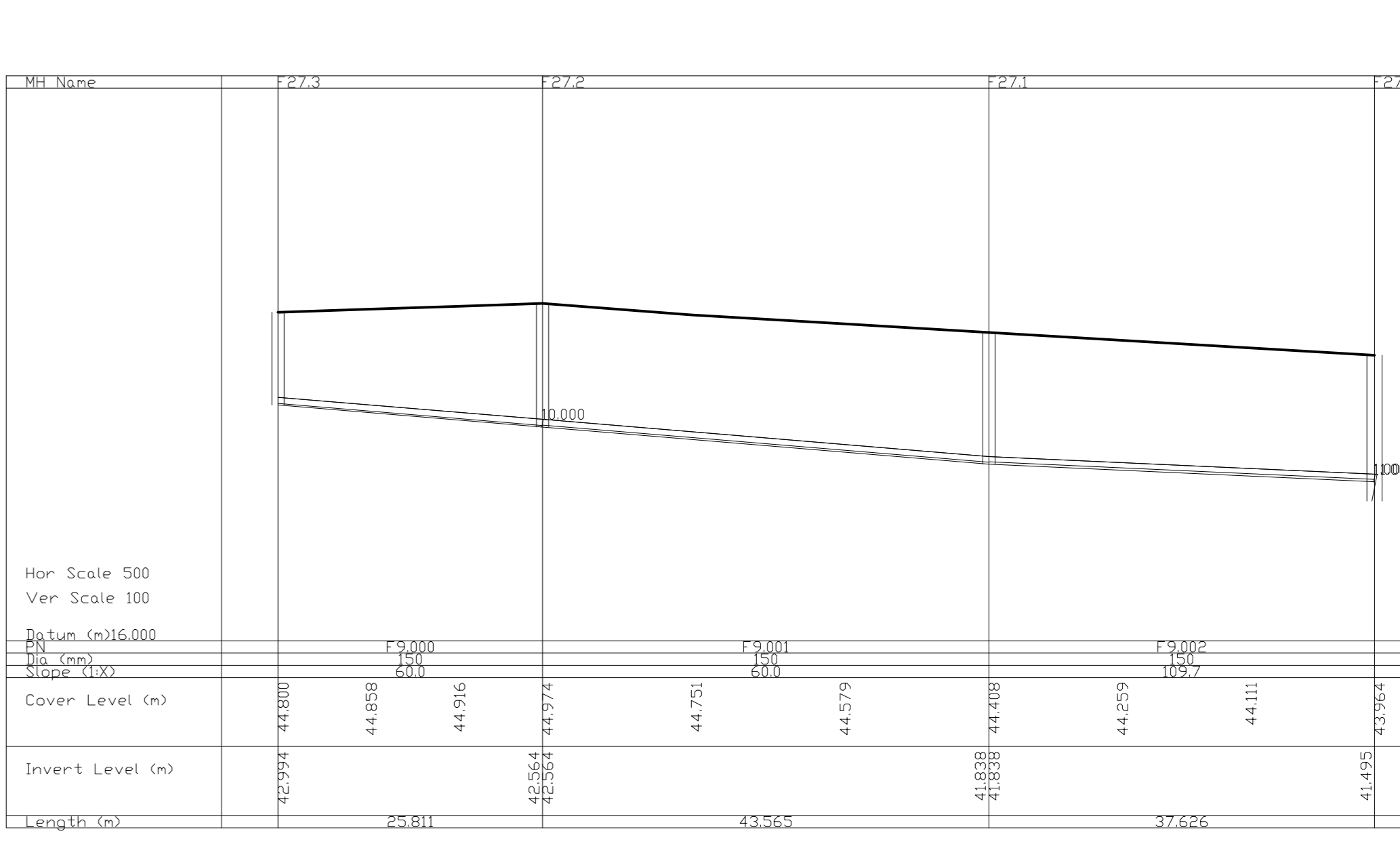

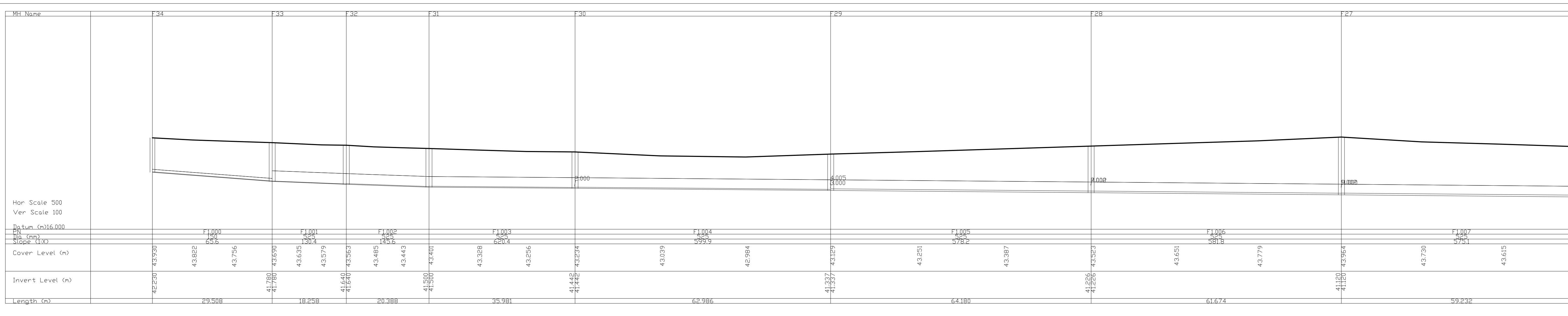


- NOTES:
- ALL DRAWINGS TO BE CHECKED BY CONTRACTOR ON SITE AND ENGINEER INFORMED OF DISCREPANCIES BEFORE WORK COMMENCES
 - ALL LEVELS ARE IN METRES AND ARE RELATED TO DATUM AS SHOWN
 - CONTRACTOR SHALL SATISFY HIMSELF AS TO THE ACCURACY OF PAVEMENT LEVELS ON SITE PRIOR TO COMMENCEMENT OF WORKS ON SITE
 - ALL WORKS TO BE CONSTRUCTED IN ACCORDANCE WITH THE WRA SPECIFICATION FOR ROAD WORKS UNLESS NOTED OTHERWISE
 - THIS DRAWING IS FOR PLANNING PURPOSES ONLY
 - MANHOLE COVER LEVELS ARE TO CONFORM WITH FINISHED ROAD AND PATH LEVELS
 - WHERE COVER TO PIPE IS LESS THAN 100mm (ROAD PATH VERGE) OR 60mm (OPEN SPACE) SURROUND PIPE IN MINIMUM 100mm CONCRETE

KEY
 PROPOSED GROUND PROFILE



REV	20/02/25	ISSUED FOR PLANNING	KSD	LMCL
NO	1	DESCRIPTION	BY	DATE
client approval	A. Approved			
	B. Approved with comments			
	C. Do not use			
ISSUE INFORMATION	ISSUE PURPOSE	PLANNING		
DBFL CONSULTING ENGINEERS 150/150 HOLLOWAY, UPPER GROUND FLOOR, DUBLIN 11, IRELAND PH: 01 454 4000 FAX: 01 454 4001 WWW.DBFLCONSULTINGENGINEERS.COM COMPANY REG. NO. 120000000 V.A. NO. 120000000 MEMBER OF THE ASSOCIATION OF CONSULTING ENGINEERS OF IRELAND (ACEI)				
PROJECT REF	150/150 HOLLOWAY RESIDENTIAL DEVELOPMENT AT BRANNY ROAD, DUBLIN 11, IRELAND			
DRAWING NO	FOUL WATER LONGSECTIONS - SHEET 1 OF 2			
DESIGNED BY	LMCL	CHECKED BY	KSD	DATE
DRAWN BY	LMCL	CHECKED BY	AS	DATE
PROJECT NO	180176-DBFL-FW-SP-C-3021	SHEET NO	P01	