

# FIGURE 8B(i) XC219 - BUTTEVANT

**NOTES:**

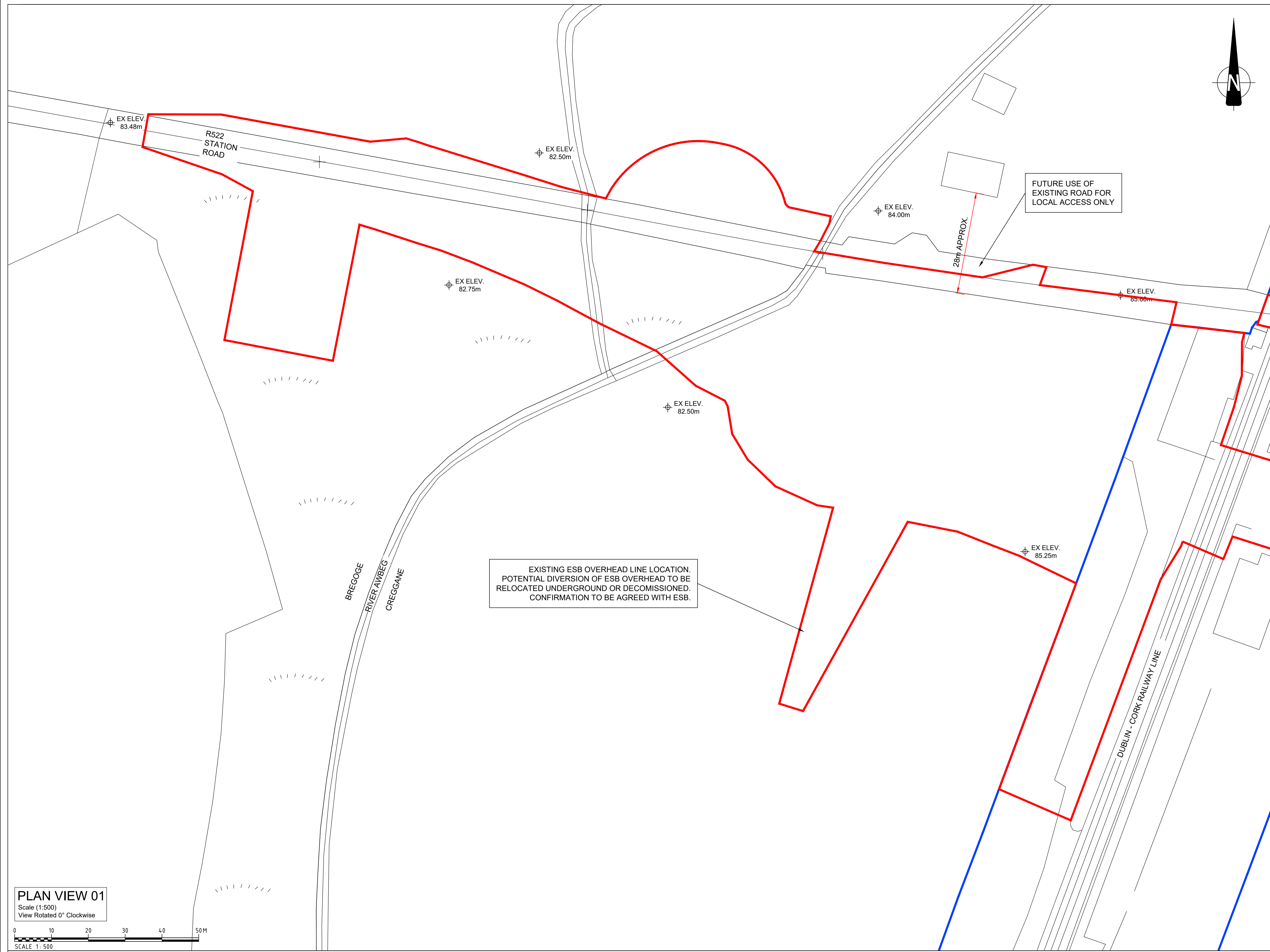

- ALL DIMENSIONS ARE IN METRES UNLESS OTHERWISE STATED
- PLEASE REFER TO THE CORRESPONDING:

JUNCTION SLIGHTLINE DRAWING:  
32111000-JAC-HSR-XC219-DR-CH-0001

DRAINAGE DRAWING:  
32111000-JAC-HDG-XC219-DR-CD-0001

CONSTRUCTION SEQUENCING DRAWING:  
32111000-JAC-GCN-XC219-DR-CO-0001

STRUCTURAL DRAWING:  
32111000-JAC-SDN-XC219-DR-CB-0001



FUTURE USE OF  
EXISTING ROAD FOR  
LOCAL ACCESS ONLY

28m APPROX.

EXISTING ESB OVERHEAD LINE LOCATION.  
POTENTIAL DIVERSION OF ESB OVERHEAD TO BE  
RELOCATED UNDERGROUND OR DECOMMISSIONED.  
CONFIRMATION TO BE AGREED WITH ESB.

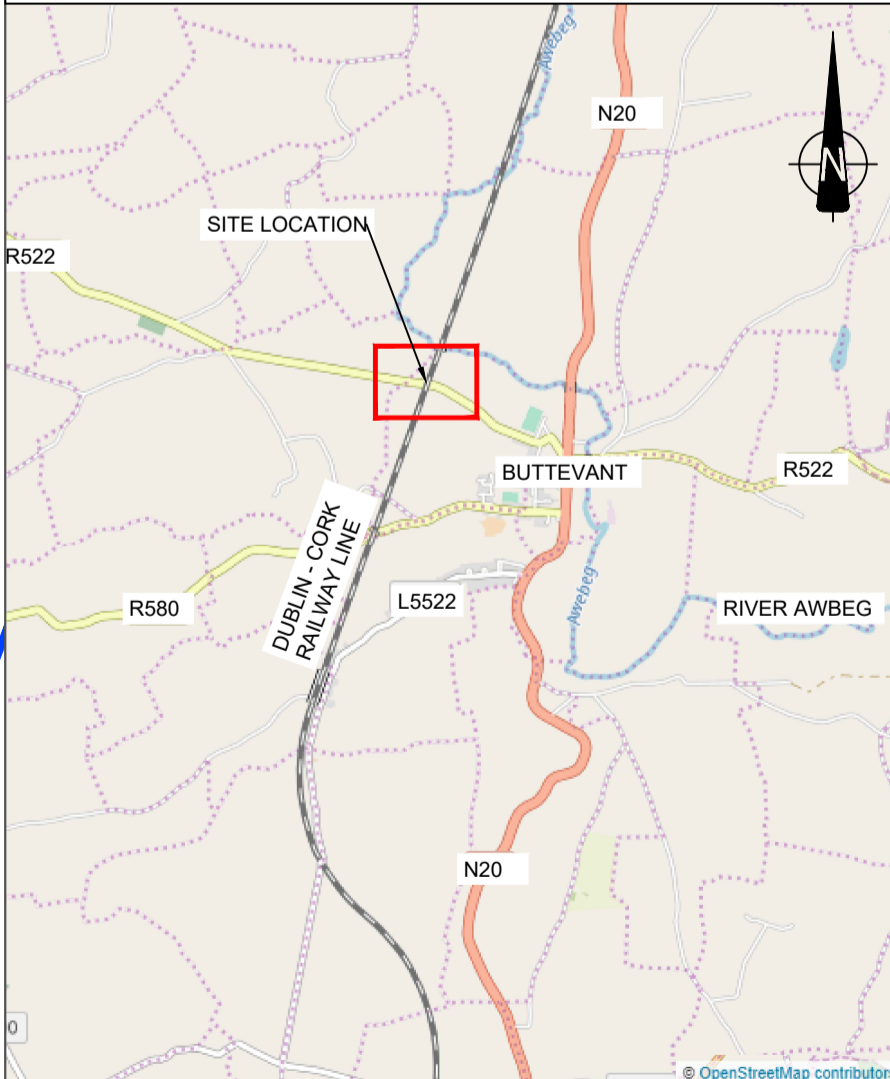
**LEGEND**

- WAYLEAVES / PUBLIC RIGHT OF WAY
- RED LINE BOUNDARY
- IRISH RAIL LAND OWNERSHIP
- IR BARRIER
- EXISTING IR BARRIER

**DRAWING PREPARED BY:**

**NAME:** JOHN ROCKS  
**COMPANY:** JACOBS ENGINEERING UK LTD.  
**ADDRESS:** SECOND FLOOR, ROCHESTER BUILDING, 28  
ADELAIDE STREET, BELFAST

**LOCATION PLAN**



© Ordnance Survey Ireland. All rights reserved. Licence number EN 0039719

**PLAN VIEW 01**  
Scale (1:500)  
View Rotated 0° Clockwise

SCALE 1:500



Rev	By	Date	Description
0	JR	OCT 20	ISSUE FOR COMMENT

Project: CORK LINE LEVEL CROSSINGS			
Component: RAILWAY ORDER EIA			
Title: EXISTING SITE PLAN - XC219 BUTTEVANT - SHEET 1 OF 2			
Designed: SK	File Name: -	Drawing No.	
Drawn: JR	Original scales: PLAN 1:500 @ A1	32111000-JAC-HGN-XC219-DR-CH-0003(i)	
Checked: FMD	Date: OCT '20		