


LAYOUT PLAN SCALE 1/1000



LEGEND

- DO NOT SCALE OFF DRAWING
- DRAWING TO BE READ IN CONJUNCTION WITH ALL OTHER DRAWINGS
- DRAWING IS FOR INFORMATION PURPOSES ONLY, NOT FOR CONSTRUCTION

LEGEND

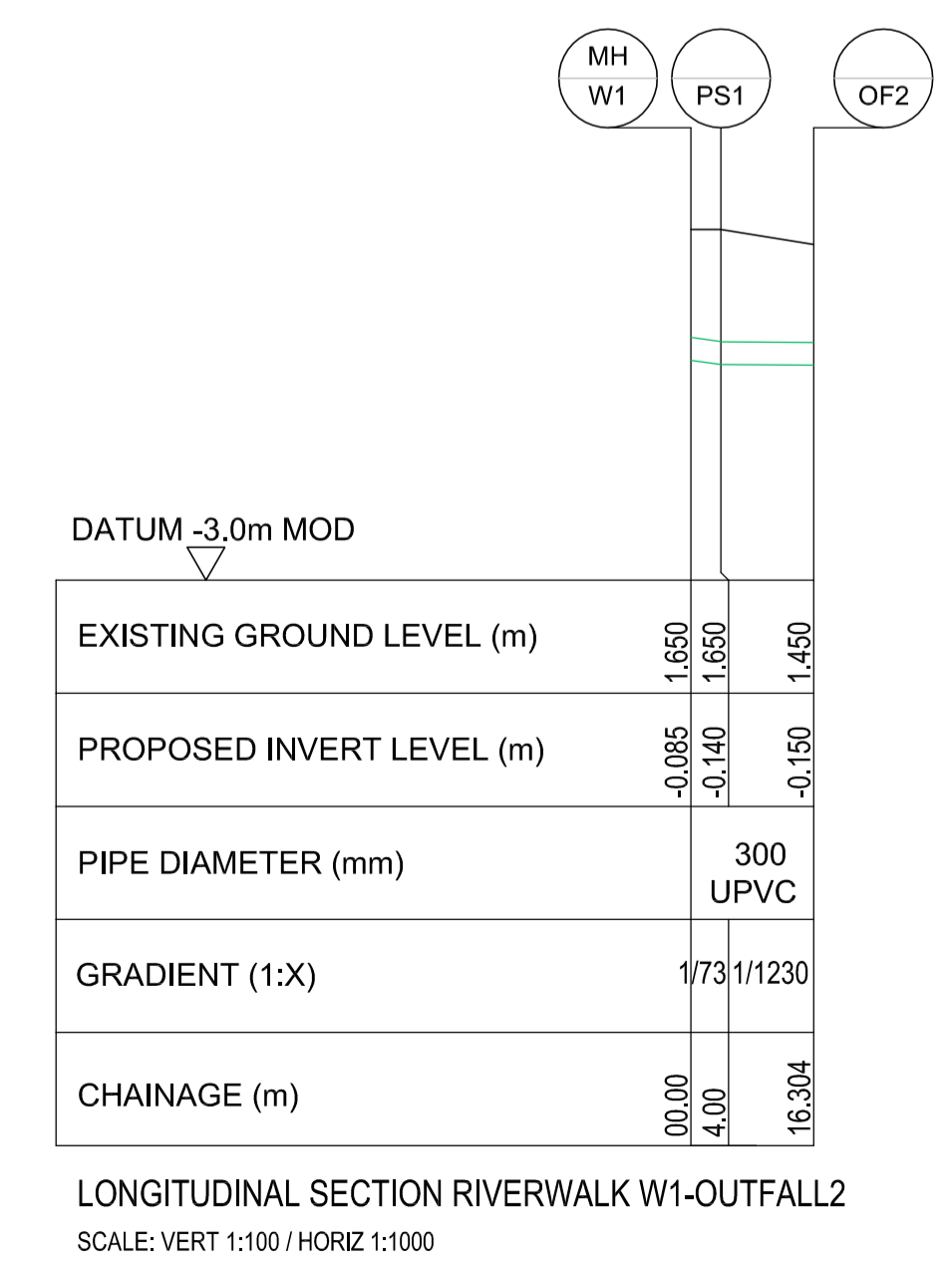
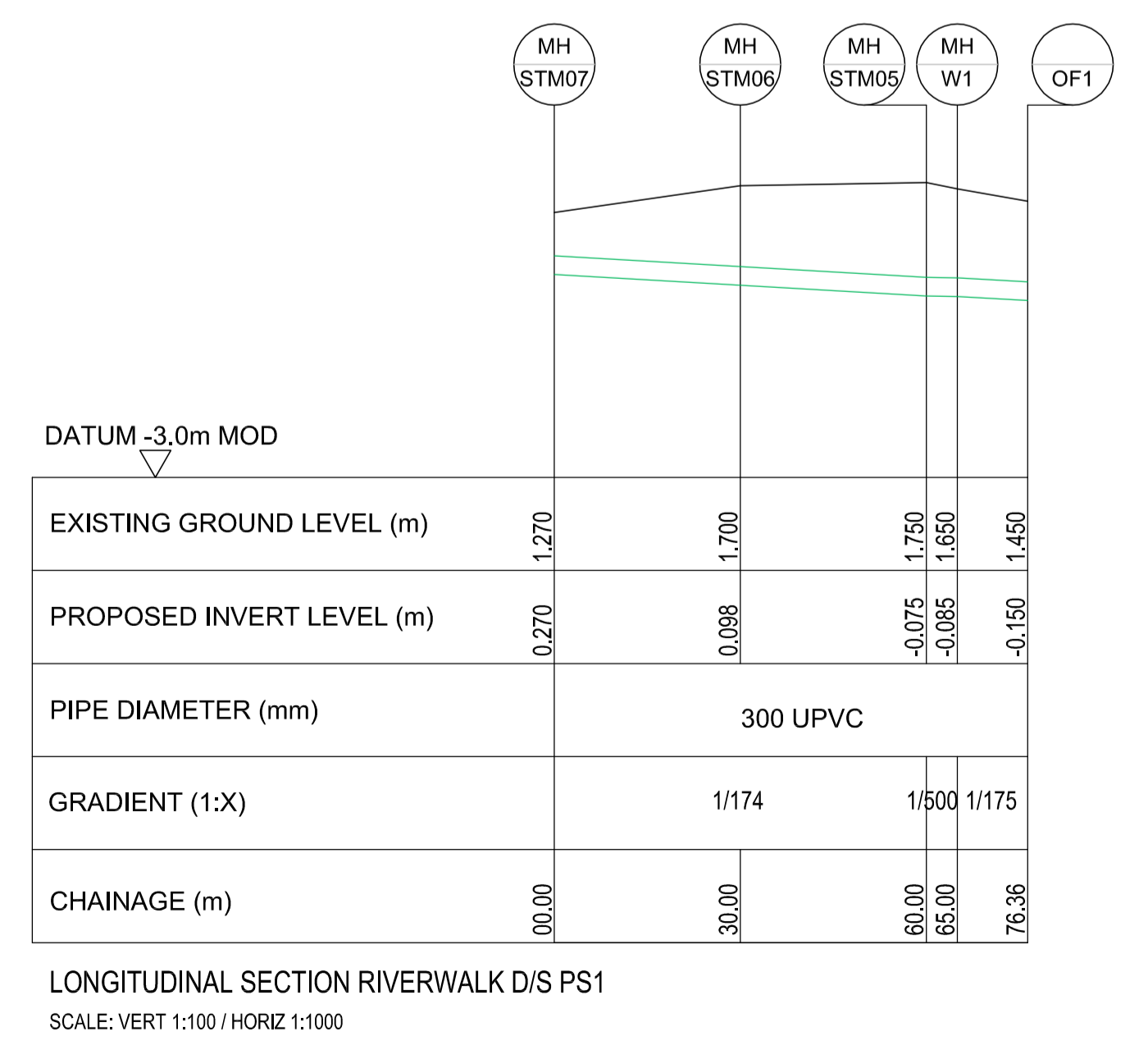
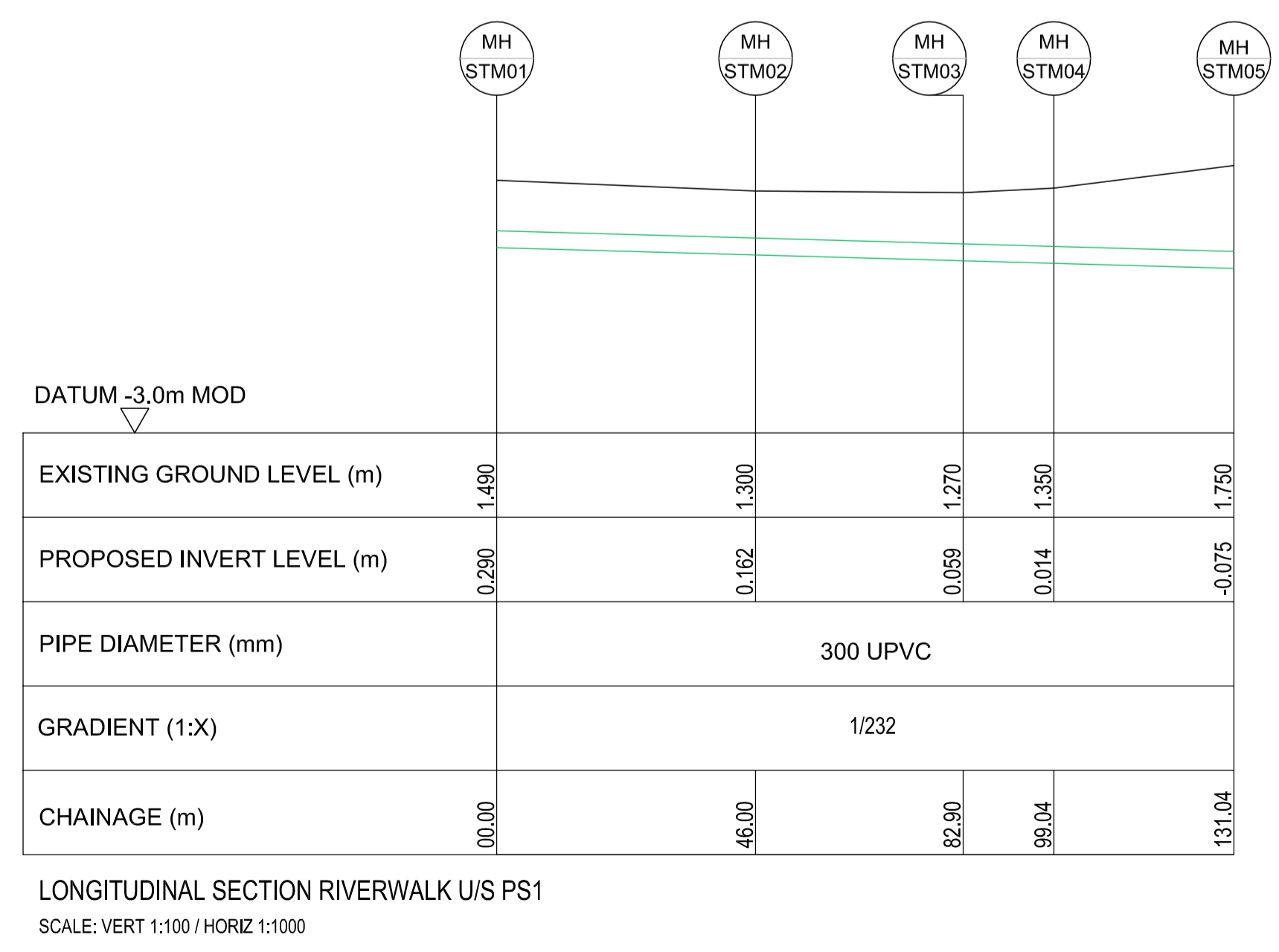
PROPOSED STORM DRAINAGE:

PROPOSED STORMWATER PUMPING STATION:

PROPOSED MANHOLE:

PROPOSED INTERCEPTOR SEWER (INDICATIVE):

| STORMWATER DRAINAGE | | | |
|---------------------|--------|---------|---------|
| MANHOLE | PIPE Ø | PIPE m | MANHOLE |
| STM01 | 300 | 46.0000 | STM02 |
| STM02 | 300 | 36.9000 | STM03 |
| STM03 | 300 | 16.1400 | STM04 |
| STM04 | 300 | 32.0000 | STM05 |
| STM07 | 300 | 30.0000 | STM06 |
| STM06 | 300 | 30.0000 | STM05 |
| STM05 | 300 | 5.0000 | W1 |
| W1 | 300 | 11.3600 | OF1 |
| W1 | 300 | 4.0000 | PS1 |
| PS1 | 300 | 12.3000 | OF2 |



| Rev | Date | Description | By | Chk | App |
|-----|----------|-----------------------|----|-----|-----|
| P1 | 11.03.21 | ISSUE FOR PLANNING | LT | KBS | KT |
| P0 | 20.02.20 | ISSUE FOR INFORMATION | LT | KBS | KT |

BYRNE LOOBY
 2100 Cork Airport Business Park, Kinsale Road, Cork
 tel: +353 (0) 21 2407985
 email: cork@byrneLooby.com www.ByrneLooby.com
 BAHRAIN • IRELAND • QATAR • SAUDI ARABIA • UAE • UK
 CIVIL STRUCTURAL WATER & GEOTECHNICAL SPECIALISTS

CLIENT
WICKLOW COUNTY COUNCIL

PROJECT
ARKLOW FLOOD RELIEF SCHEME

DRAWING TITLE
STORMWATER DRAINAGE SOUTH BANK UPSTREAM OF ARKLOW BRIDGE LAYOUT & LONGITUDINAL SECTIONS

STATUS
FOR PLANNING

| Date | Scale | AS SHOWN | Drawn | LT | Chk | KBS | App | KT |
|-------------|------------|----------|-------|------|-----|-----|-----|----|
| Project No: | PH00886/01 | Dwg. No: | 1053 | Rev: | P1 | | | |