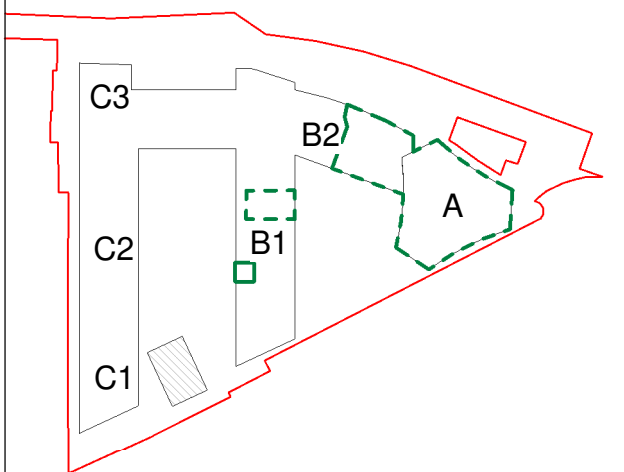
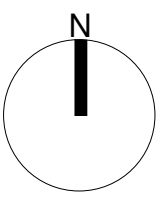


Notes:
DO NOT SCALE FROM THIS DRAWING. USE FIGURED DIMENSIONS IN ALL CASES. VERIFY DIMENSIONS ON SITE AND REPORT ANY DISCREPANCIES TO THE ARCHITECTS IMMEDIATELY. THIS DRAWING IS TO BE READ IN CONJUNCTION WITH THE ARCHITECTS SPECIFICATION. © THIS DRAWING IS COPYRIGHT AND MAY ONLY BE REPRODUCED WITH THE ARCHITECTS PERMISSION.

OSI License Number - AR 005219
Projection / Spatial Reference:
Projection: IRENET90_3sp_Transverse_Mercator
Centre Point Coordinates:
X,Y: 713657.3699,734033.2446
Reference Grid:
Map Series / Map Sheets
1:1,000 | 3263-02
1:1,000 | 3263-08
1:1,000 | 3263-07
1:1,000 | 3263-03
Vertical Datum:
MALIN HEAD



Planning Application Legend	
Description	Symbol
SITE BOUNDARY LINE	
EXTENT OF PROPOSED DEVELOPMENT / WORKS	
OUTLINE OF REFUSED BLOCK A	
RESIDENTIAL	
CONSENTED BUILDINGS UNDER APPLICATION REF: ABP-306569-20	
CAFE / RESTAURANT	
OFFICE	
CRITICAL DIMENSIONS TO SITE BOUNDARY OR ADJACENT STRUCTURES	

NOTE:
Levels noted on this plan relate to 10th floor.
Please refer to sections and elevations for levels from 11th to 26th floor.

P02	01/06/21	JB	Planning Issue
P01	02/12/20	DZ	Pre-Planning Issue

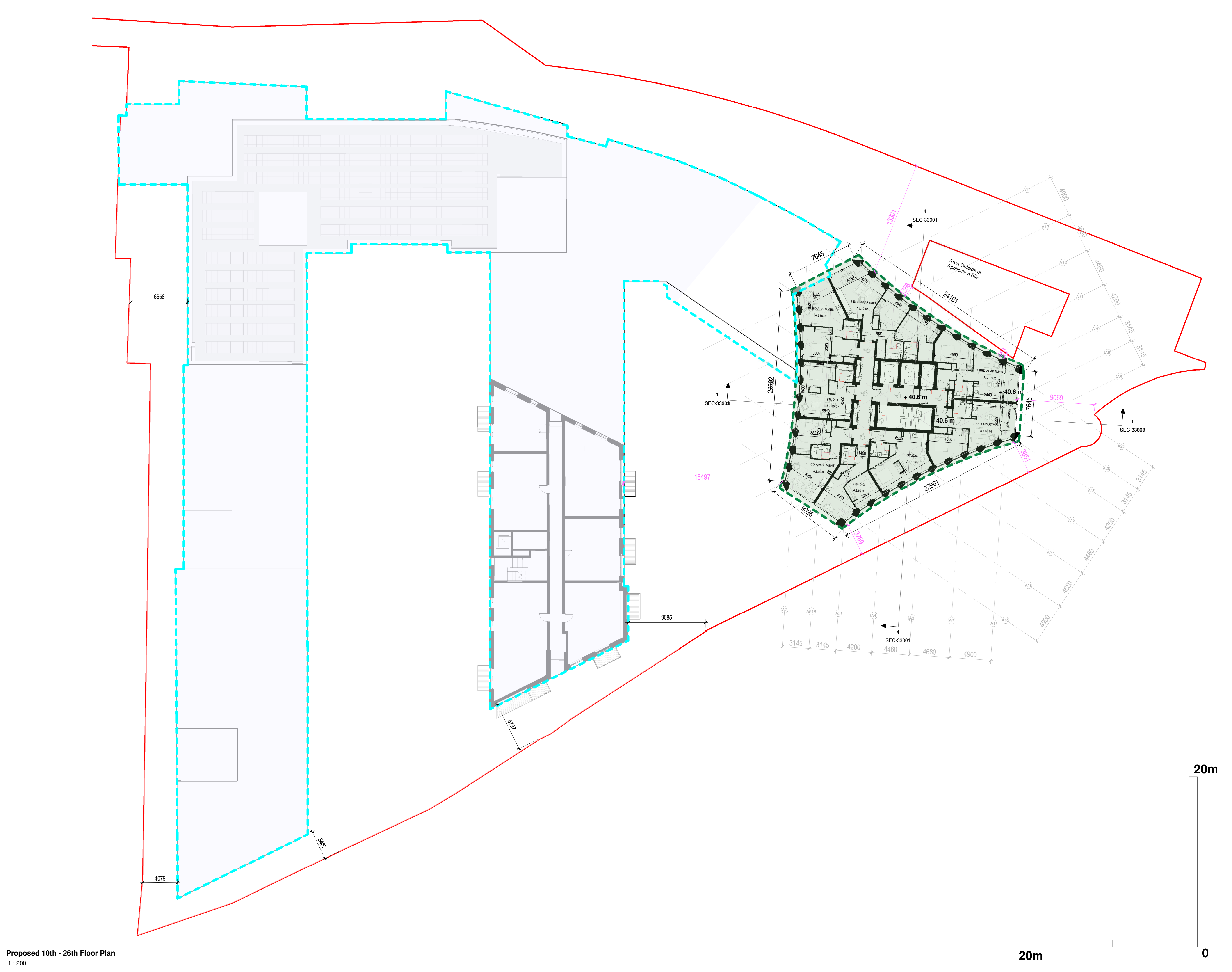
Rev	Date	DRN	Description
IN ASSOCIATION WITH Glenn Howells Architects Birmingham London glennhowells.co.uk Glenn Howells Architects T: +44 (0)121 668 7640 321 Barford Street W: www.glennhowells.co.uk Birmingham B5 6ET E: mail@glennhowells.co.uk			

Client Details:
Ruirsde Developments Ltd.

Project Details:
PGATE
42A Parkgate Street, Dublin 8

Drawing Title:
Proposed 10th -26th Floor Plan

Job No	Date	Scale@A1
P18-107D	01/06/21	1:200
Status	Drawn By:	
Planning	D. Zubiak	
Purpose:	Checked By:	
Planning Permission	E. O'Brien	
Drawing Number	Revision	
PGATE-RAU-ZZ-10-DR-A-GAP-31009	P02	



Proposed 10th - 26th Floor Plan
1 : 200