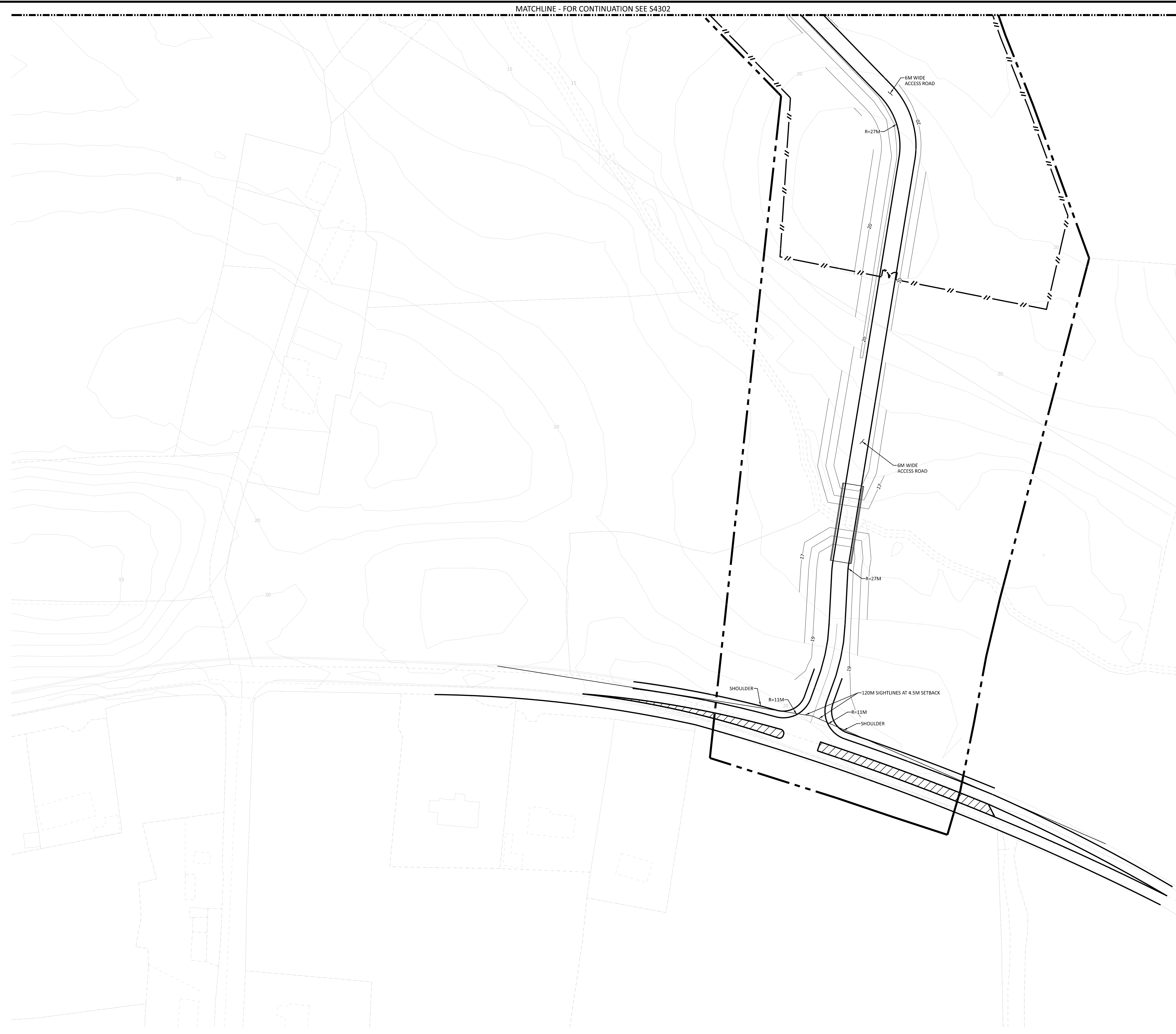


MATCHLINE - FOR CONTINUATION SEE S4302



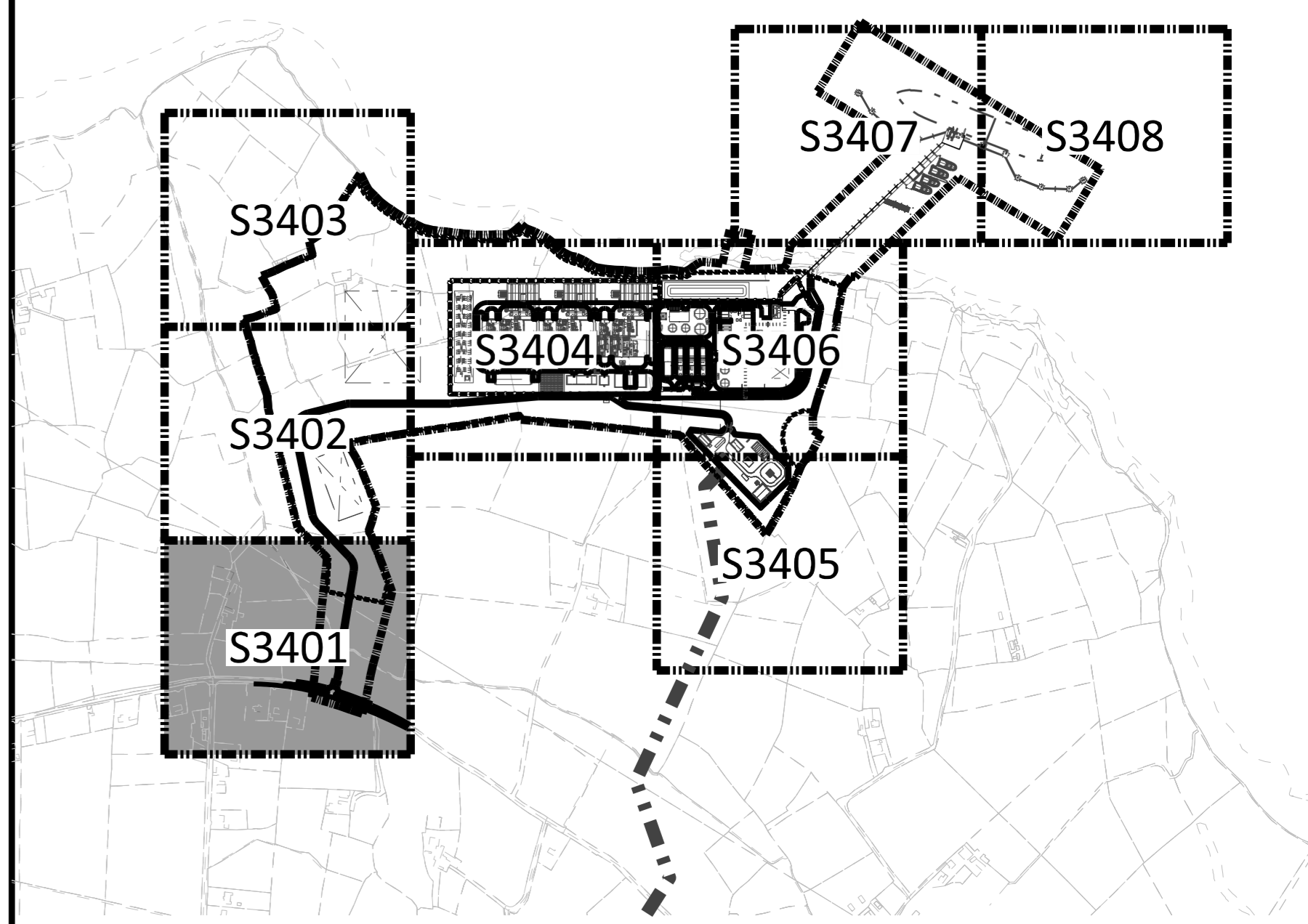
NOTES

- FOR GENERAL NOTES SEE DRAWING 1STF-S3000.
- FOR TYPICAL ROAD AND PARKING DETAILS SEE 1STF-S3910.

LEGEND

- PROJECT (REDLINE) BOUNDARY
- SECURITY FENCE
- 2.9 M HIGH CHAIN LINK SECURITY FENCE WITH BARBED WIRE
- 4.0 M HIGH PALISADE AND ELECTRIC WIRE FENCE
- NEW CONTOUR
- EXISTING CONTOUR
- GRADE SURFACE FLOW INDICATOR
- NEW CULVERT
- PROPOSED STORMWATER PIPE AND CATCH BASIN
- HYDRANT
- FIRE WATER PIPING
- POTABLE WATER PIPING
- SANITARY PIPING
- PETROLEUM INTERCEPTOR
- PROPOSED SWALE
- ELEVATED FIREWATER MONITOR

KEY PLAN

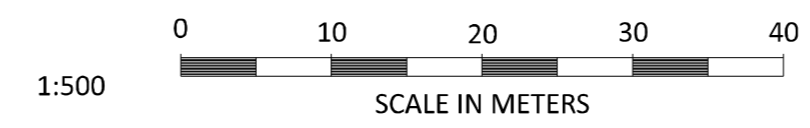



**NOT TO BE USED FOR CONSTRUCTION**

THE DISTRIBUTION AND USE OF THE NATIVE FORMAT CAD FILE OF THIS DRAWING IS UNCONTROLLED. THE USER SHALL VERIFY TRACEABILITY OF THIS DRAWING TO THE LATEST CONTROLLED VERSION.

07/27/2021 03:18 PM  
 MicroStation v0.15.0.74  
 Full Size 1 = 1

NO	DATE	REVISIONS AND RECORD OF ISSUE	DRN	DES	CHK	PDE	APP
1	18/JUN/2021	ISSUED FOR PLANNING		TAM	JDA		DAC
0	30/APR/2021	ISSUED FOR PLANNING		BUR	JDA		DAC



BLACK & VEATCH CORP HEADQUARTERS:  
11401 LAMAR AVENUE, OVERLAND PARK,  
KANSAS, USA

**BLACK & VEATCH**

DESIGNER	JDA	DRAWN	BUR
CHECKED		DATE	

<b>SHANNON LNG LIMITED</b> SHANNON TECHNOLOGY AND ENERGY PARK		PROJECT 198291-1STA-S3401	DRAWING NUMBER 1
ROADS AND PARKING - SITE PLAN - AREA 1		CODE AREA	REV 1