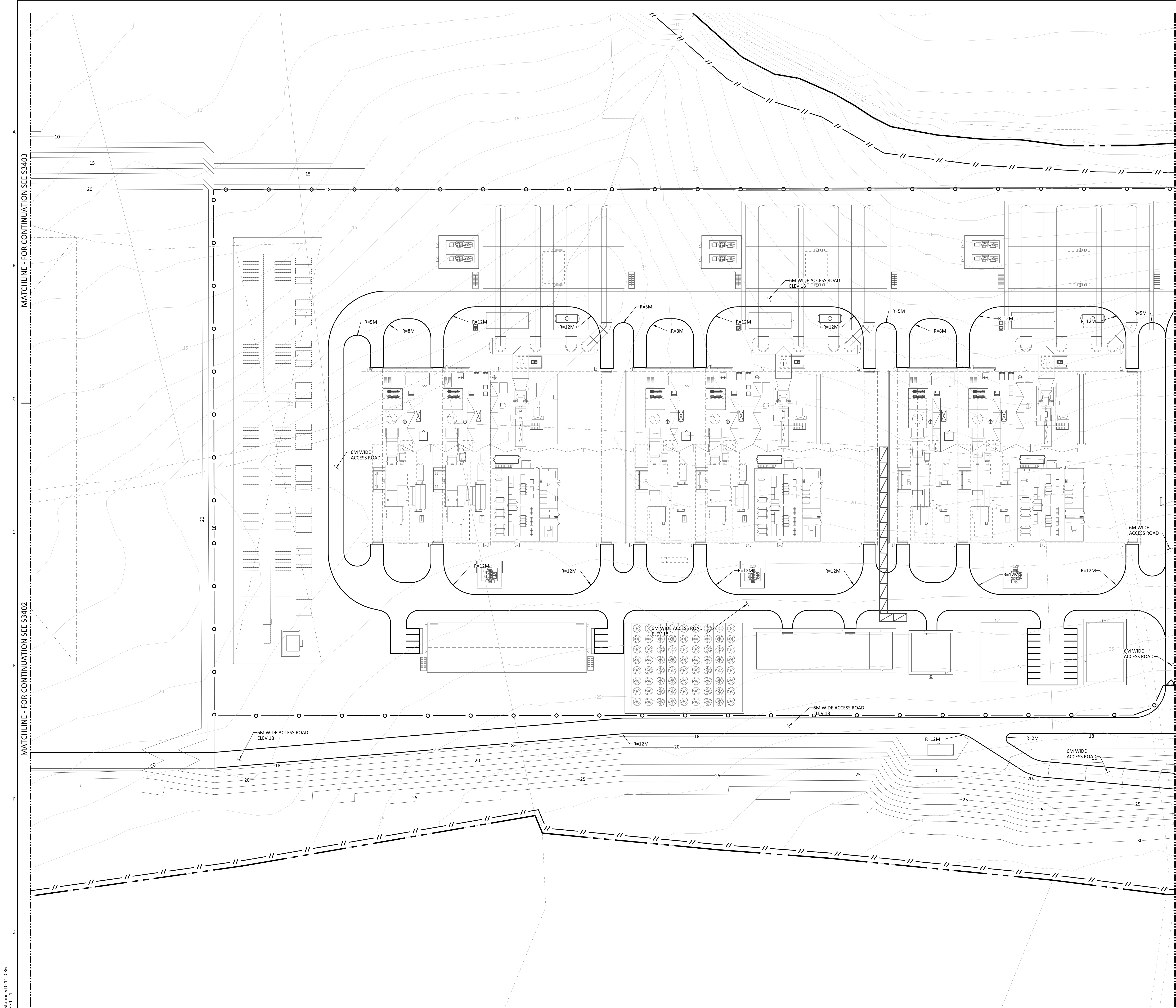


MicroStation v011036
06/04/2021 02:15 PM File Size 1 = 1



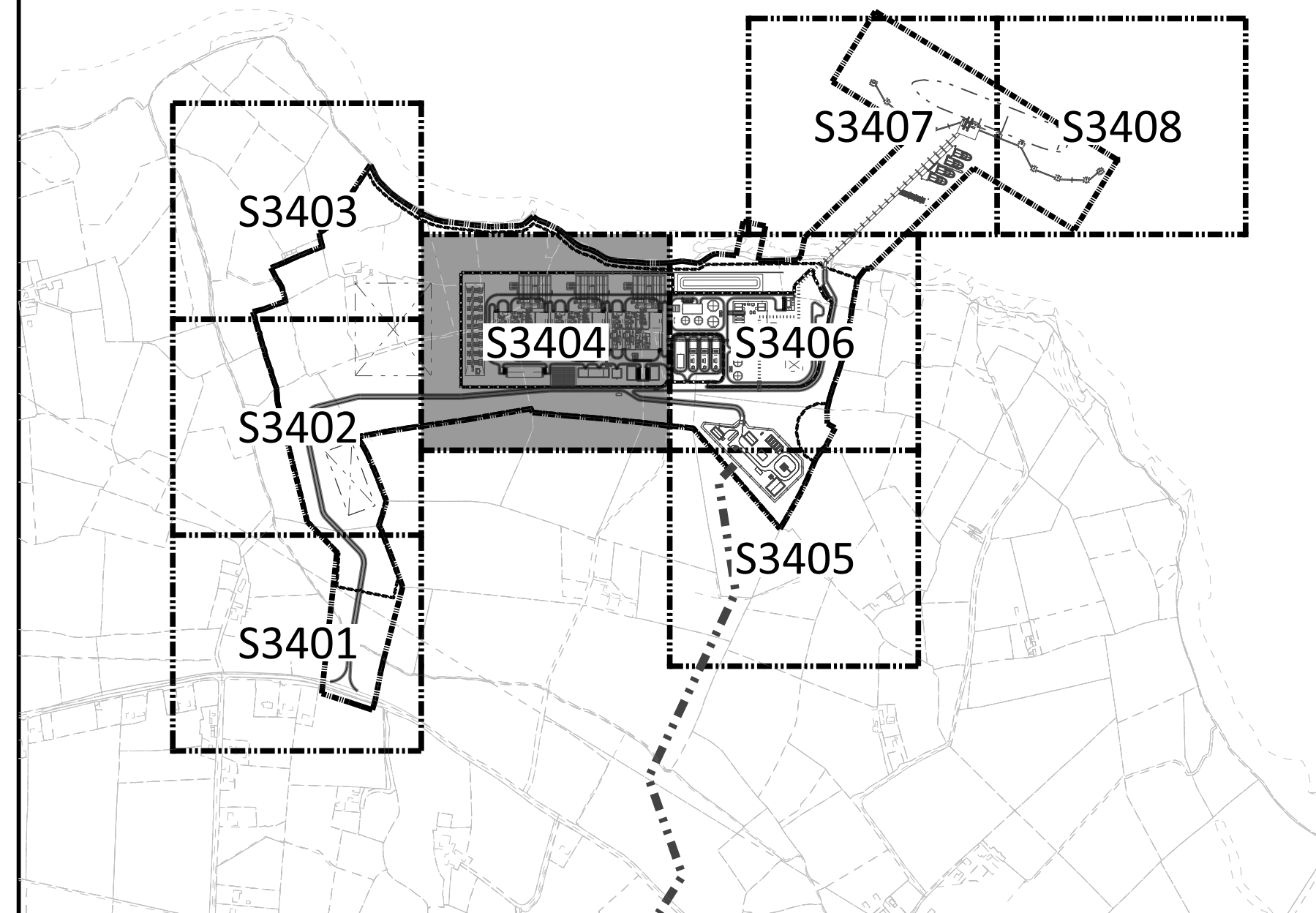
NOTES

- FOR GENERAL NOTES SEE DRAWING 1STF-S3000.
- FOR TYPICAL ROAD AND PARKING DETAILS SEE 1STF-S3910.

LEGEND

- PROJECT (REDLINE) BOUNDARY
- SECURITY FENCE
- 2.9 M HIGH CHAIN LINK SECURITY FENCE WITH BARBED WIRE
- 4.0 M HIGH PALISADE AND ELECTRIC WIRE FENCE
- NEW CONTOUR
- EXISTING CONTOUR
- GRADE SURFACE FLOW INDICATOR
- NEW CULVERT
- PROPOSED STORMWATER PIPE AND CATCH BASIN
- HYDRANT
- FIRE WATER PIPING
- POTABLE WATER PIPING
- SANITARY PIPING
- PETROLEUM INTERCEPTOR
- PROPOSED SWALE
- ELEVATED FIREWATER MONITOR

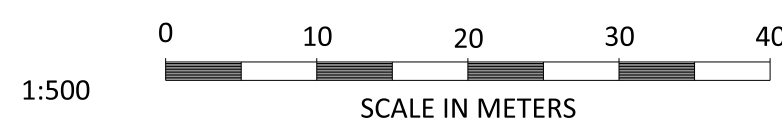
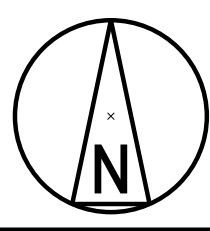
KEY PLAN



**NOT TO BE USED
FOR CONSTRUCTION**

THE DISTRIBUTION AND USE OF THE NATIVE FORMAT CAD
FILE OF THIS DRAWING IS UNCONTROLLED. THE USER
SHALL VERIFY TRACEABILITY OF THIS DRAWING TO THE
LATEST CONTROLLED VERSION.

1	18/JUN/2021	ISSUED FOR PLANNING	TAH	JDA	DAC	
0	30/APR/2021	ISSUED FOR PLANNING	BJR	JDA	DAC	
NO	DATE	REVISIONS AND RECORD OF ISSUE	DRN	DES	CHK	PDE APP



BLACK & VEATCH CORP HEADQUARTERS:
11401 LAMAR AVENUE, OVERLAND PARK,
KANSAS, USA

BLACK & VEATCH	
DESIGNER	DRAWN
CHECKED	DATE

SHANNON LNG LIMITED
SHANNON TECHNOLOGY AND ENERGY PARK
ROADS AND PARKING - SITE
PLAN - AREA 4

PROJECT	DRAWING NUMBER	REV
198291-1STA-S3404		1
CODE	AREA	