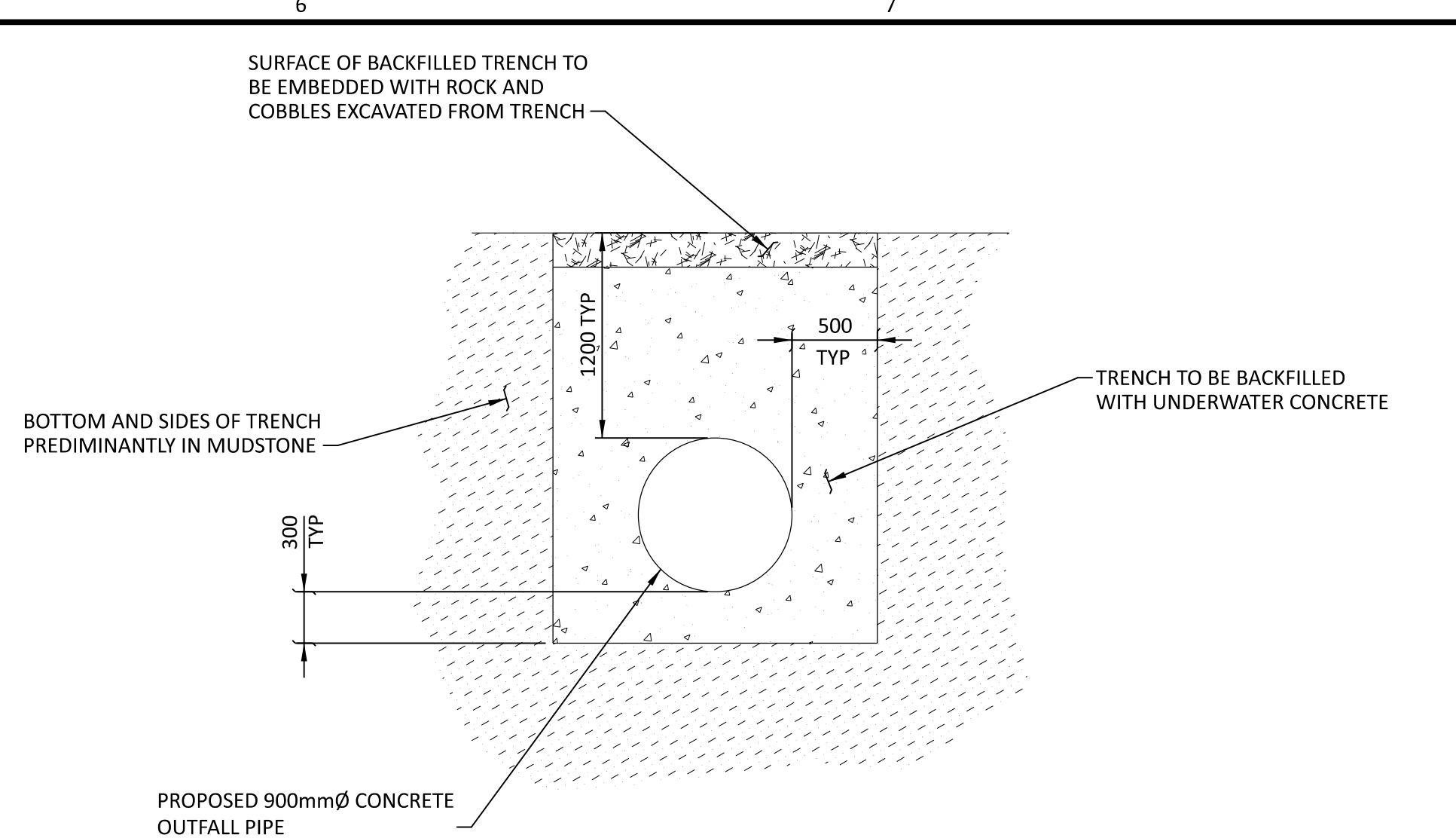
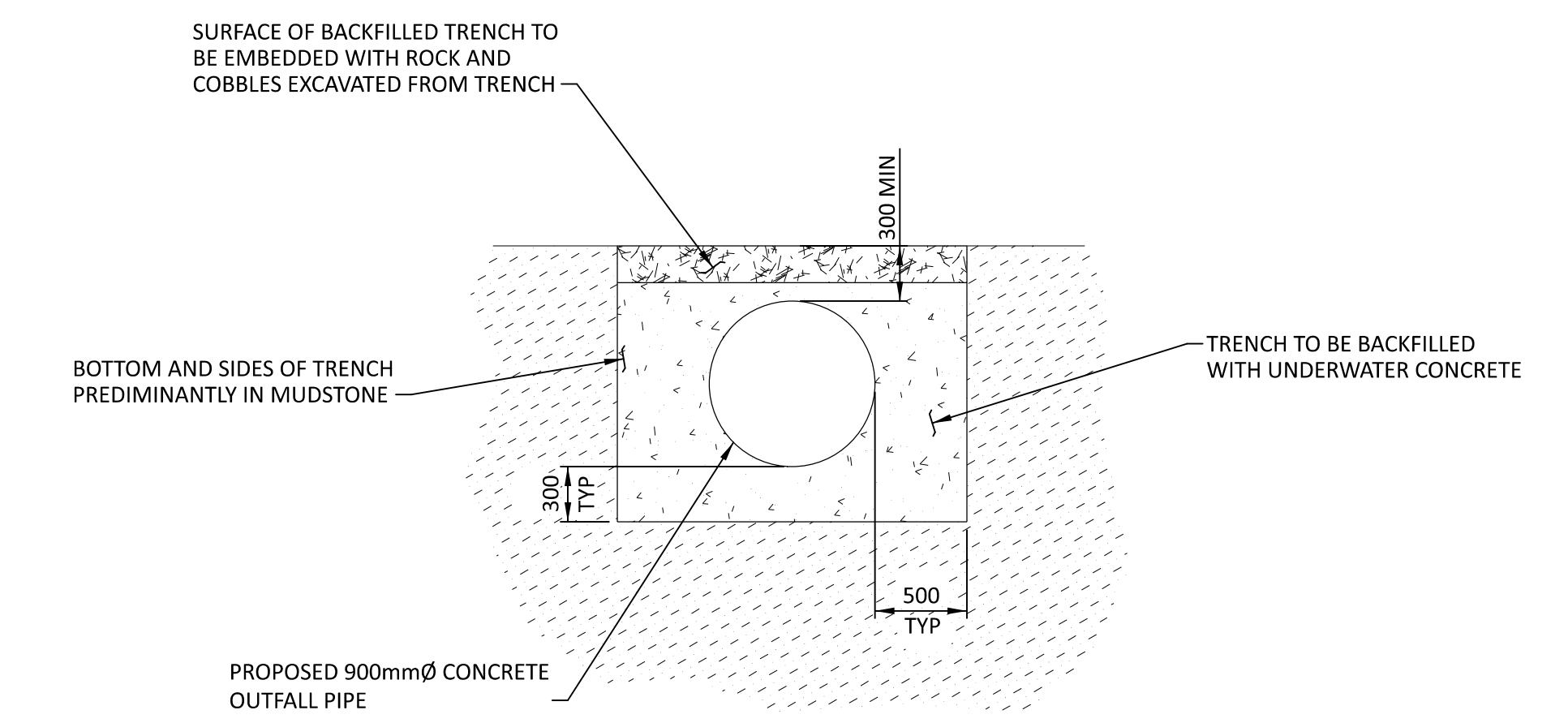


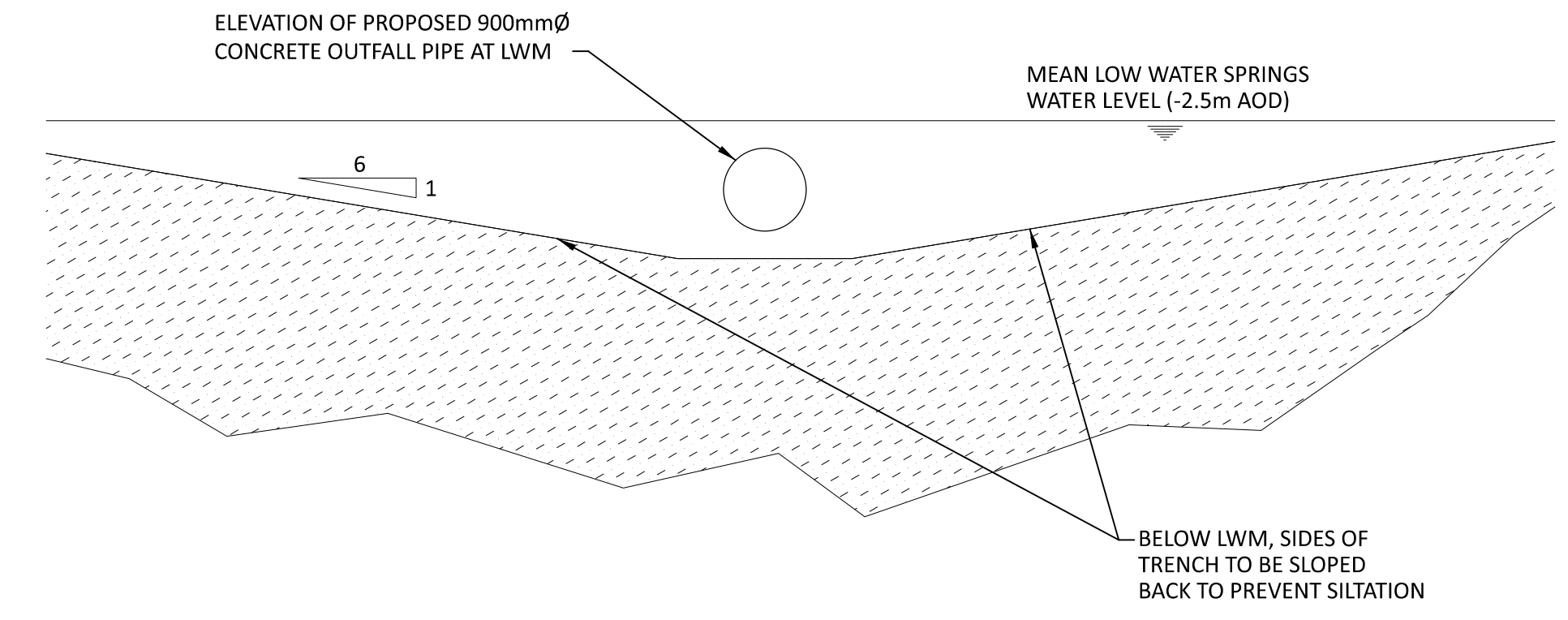
PLAN
SCALE 1:500



SECTION 2
SCALE 1:50



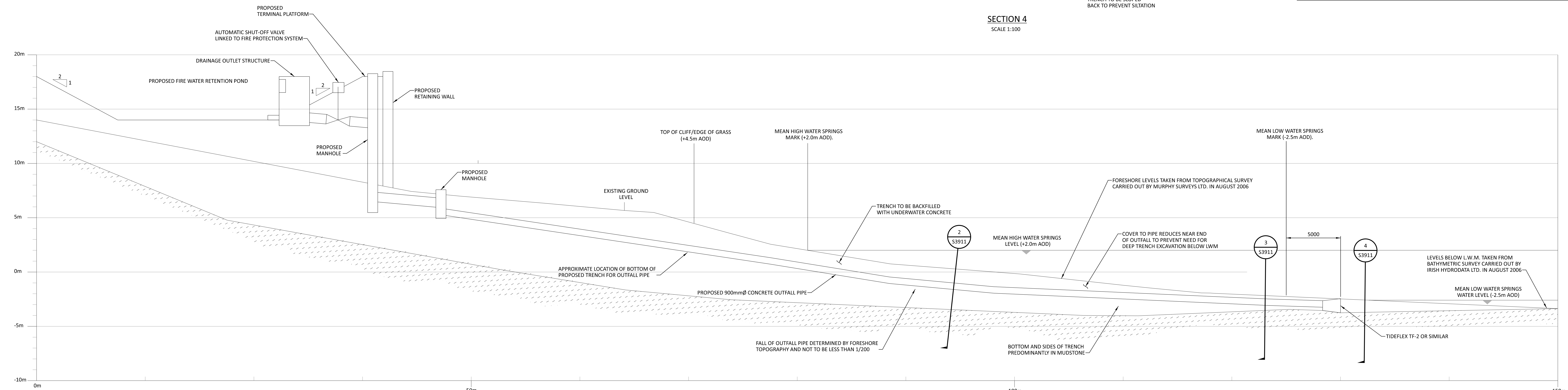
SECTION 3
SCALE 1:50



SECTION 4
SCALE 1:100

NOTES

- DO NOT SCALE, USE FIGURED DIMENSIONS ONLY.
- DRAWINGS FOR PLANNING PURPOSES ONLY, NOT FOR BID OR CONSTRUCTION.
- CO-ORDINATES SHOWN ARE TO IRISH NATIONAL GRID IN METRES.



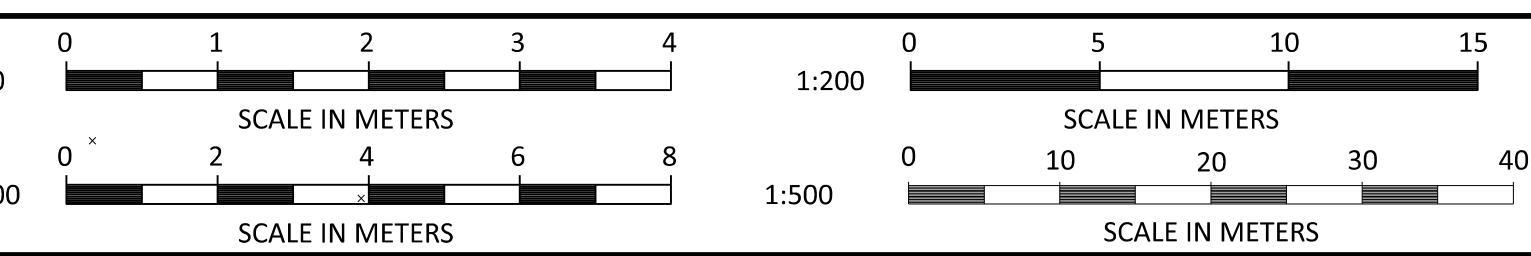
SECTION 1
SCALE 1:200

NOT TO BE USED FOR CONSTRUCTION

THE DISTRIBUTION AND USE OF THE NATIVE FORMAT CAD FILE OF THIS DRAWING IS UNCONTROLLED. THE USER SHALL VERIFY TRACEABILITY OF THIS DRAWING TO THE LATEST CONTROLLED VERSION.

19/08/2021 10:06 AM
 08/12/2021 10:06 AM
 01/11/2021 10:06 AM
 01/11/2021 10:06 AM

NO	DATE	REVISIONS AND RECORD OF ISSUE	DRN	DES	CHK	PDE	APP
0	13/AUG/2021	ISSUED FOR PLANNING					



BLACK & VEATCH

DESIGNER: JDA DRAWN: NJO
 CHECKED: DATE

SHANNON LNG LIMITED
 SHANNON TECHNOLOGY AND ENERGY PARK (STEP)
 FIRE WATER RETENTION POND & OUTFALL PIPE
 PLAN, SECTION & DETAILS

PROJECT: 198291-1STA-S3911
 DRAWING NUMBER: 0
 CODE: AREA: