




**NOTES**

1. All measurements shown are in metres, and all levels are to ordnance datum unless otherwise indicated
2. All Coordinates are to Irish Grid (TM65), unless otherwise noted.

**LEGEND**

-  1. Folio DL21373
-  2. Folio DL6415
-  3. Folio DL8251F
-  4. Folio DL19220F
-  5. Unregistered Land
-  6. Irish Water
-  Project Red Line Boundary

Based upon Land and Property Services data with the permission of the controller of Her Majesty's Stationery Office. © Crown copyright and database rights (CS&LA 581)  
 Ordnance Survey Ireland mapping data used with permission: in association with Donegal County Council - OS License 2003/07/CMA/Donegal County Council. Copyright Ordnance Survey Ireland, Government of Ireland.

Rev	Issue Date	Description	App

Quantity Surveyors  
  
 Sammon  
 9-11 Corporation Square  
 Belfast, BT1 3AJ  
 T 028 7127 1323  
 info@sammon.eu  
 www.sammon.eu

Landscape Architects  
**the paul hogarth company**  
 The Paul Hogarth Company Ltd  
 Potter's Quay, 5 Ravenhill Road  
 Belfast, BT6 8DN  
 T 028 9073 6690  
 belfast@paulhogarth.com  
 www.PaulHogarth.com

Project Manager, Civil & Structural Engineers  
  
**McAdam**  
 ENHANCING LOCAL COMMUNITIES  
 1c Montgomery House  
 478 Castlereagh Road  
 Belfast, BT5 6BQ  
 T: 028 9040 2000  
 E: admin@mcadamdesign.co.uk  
 www.mcadamdesign.co.uk

Funder  
  
**Peace**  
 Northern Ireland - Ireland  
 European Regional Development Fund

Client  
  
**Comhairle Contae Dhún na nGall**  
 Donegal County Council  
  
 Derry City & Strabane District Council  
 Comhairle Chathair Droire & Cheantar an tSráidh Bálain  
 Derry City & Strabane District Council

Project Status **STAGE 3 - PLANNING**

Project **RIVERINE COMMUNITY PARK**  


Drawing **LIFFORD LANDS PLAN**

Scale **1:1250 @ A1**

Drawn	NMcG	Checked	DSA	Approved	KOS
Date	23.08.21	Date	23.08.21	Date	23.08.21

Project	RVCP	Organisation	MCA	Zone	Z1	Type	XX	DR	CE	Number	1005	Revision	P01
---------	------	--------------	-----	------	----	------	----	----	----	--------	------	----------	-----

Project Number	E2256	Status code & Description	S01 For Information
----------------	-------	---------------------------	---------------------

All dimensions are in metres. Figured dimensions to be taken in preference to scaled dimensions. Dimensions to be checked on site. © 2021 McAdam Design Ltd.

