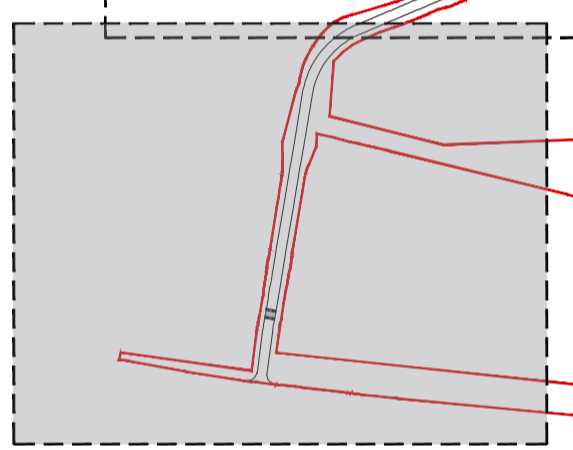
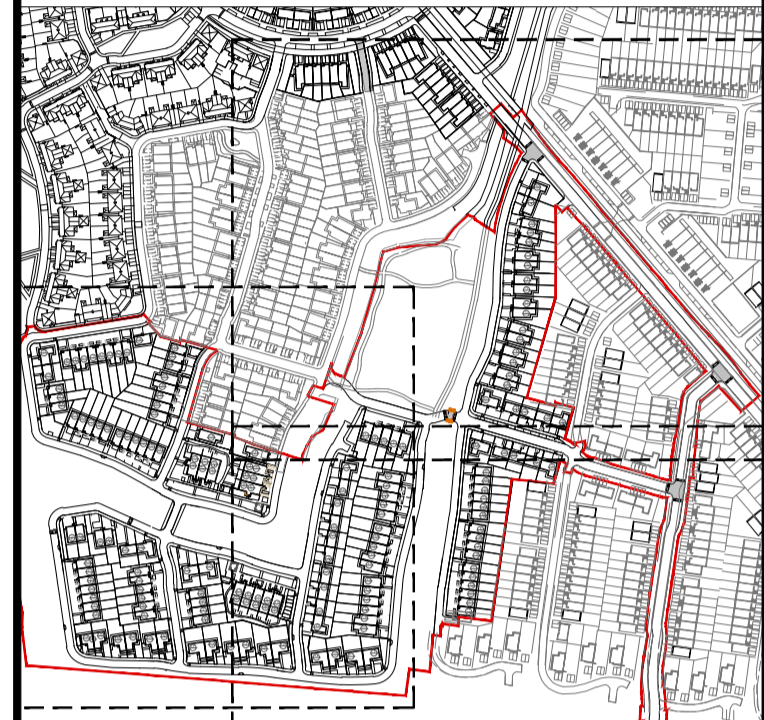


REFER TO DRAWING 21205-JBB-00-XX-DR-C-02002 FOR CONTINUATION

© Copyright  
 This drawing and any design hereon is the copyright of the CONSULTANTS and is not to be reproduced, stored in a retrieval system or transmitted in any form or by any means, without the prior written consent of the CONSULTANTS.  
 All drawings remain the property of the CONSULTANTS.

NOTES:  
 1. Figured dimensions only to be taken from this drawing.  
 2. All dimensions to be checked on site.  
 3. All levels are in metres O.D. and are related to Ordnance datum at Malin



SITE LOCATION EXTRACT

UPDATED LAYOUT, ISSUED FOR PLANNING	SW	24.11.21	P02
INITIAL ISSUE	SW	11.05.21	P01
Description:	Drawn	Date:	Rev.:

Client:  
 Quintain Developments Ireland Limited

Project:  
 Portmarnock South Phase 1D

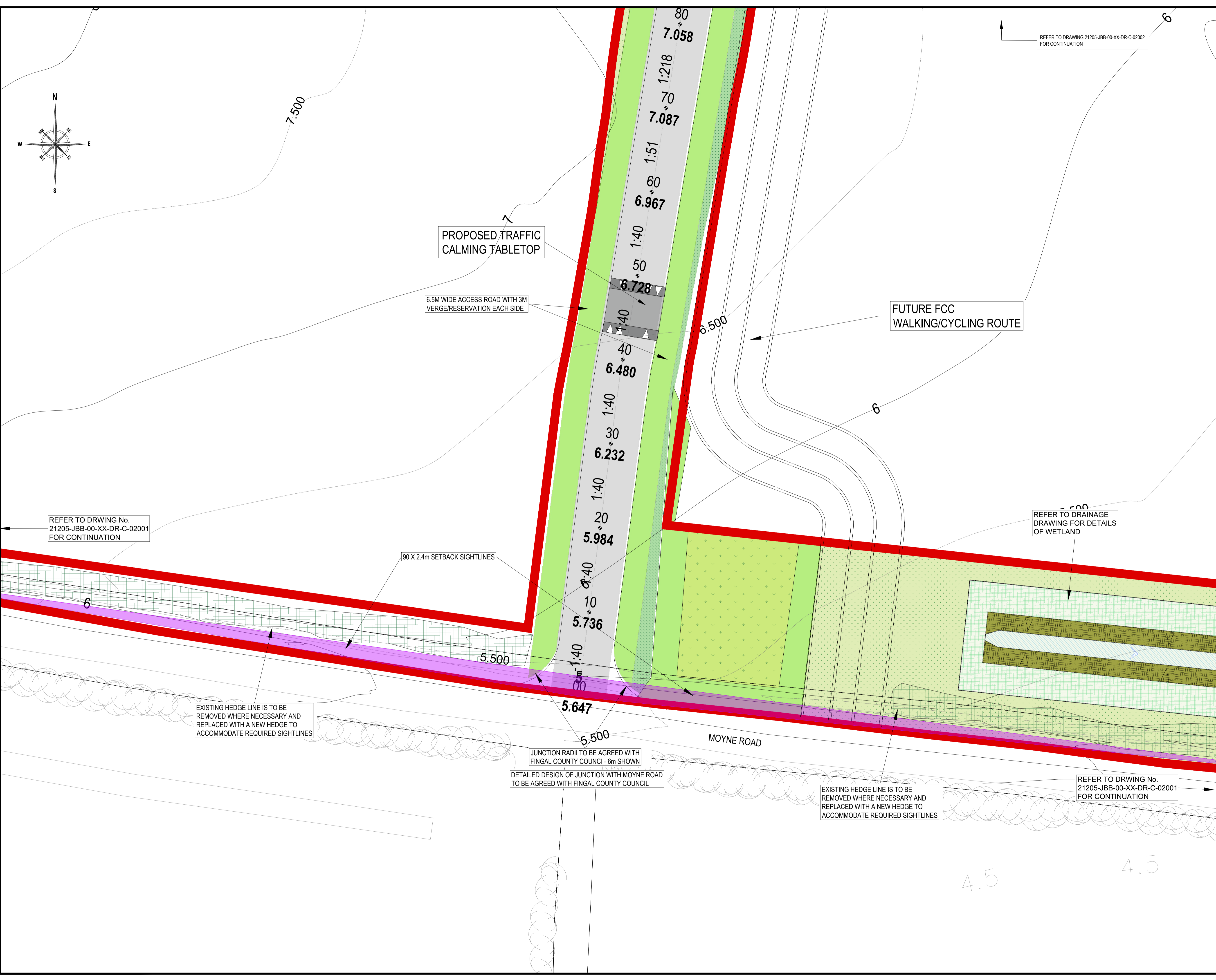
Clients Representative:  
 J. B. Barry and Partners Limited  
 Consulting Engineers  
 Classon House  
 Dundrum Business Park  
 Dundrum Road  
 Dublin 14  
 Tel: +353 1 485 1400  
 email: info@jbbarry.ie  
 web: www.jbbarry.ie



Drawn By:	SW	Date:	MARCH 2021
Checked By:	JOB	Date:	MARCH 2021
Approved By:	JOB	Date:	MARCH 2021
Internal Project Ref:	21205	Stage:	PLANNING
		Suit:	S3

Drawing Title:  
 MOYNE ROAD JUNCTION LAYOUT

Scales: 1:500 @ A1  
 Drawing No.: 21205-JBB-00-XX-DR-C-02006 Rev: P02



REFER TO DRAWING No. 21205-JBB-00-XX-DR-C-02001 FOR CONTINUATION

90 X 2.4m SETBACK SIGHTLINES

EXISTING HEDGE LINE IS TO BE REMOVED WHERE NECESSARY AND REPLACED WITH A NEW HEDGE TO ACCOMMODATE REQUIRED SIGHTLINES

JUNCTION RADII TO BE AGREED WITH FINGAL COUNTY COUNCIL - 6m SHOWN

DETAILED DESIGN OF JUNCTION WITH MOYNE ROAD TO BE AGREED WITH FINGAL COUNTY COUNCIL

EXISTING HEDGE LINE IS TO BE REMOVED WHERE NECESSARY AND REPLACED WITH A NEW HEDGE TO ACCOMMODATE REQUIRED SIGHTLINES

REFER TO DRAWING No. 21205-JBB-00-XX-DR-C-02001 FOR CONTINUATION

4.5

4.5