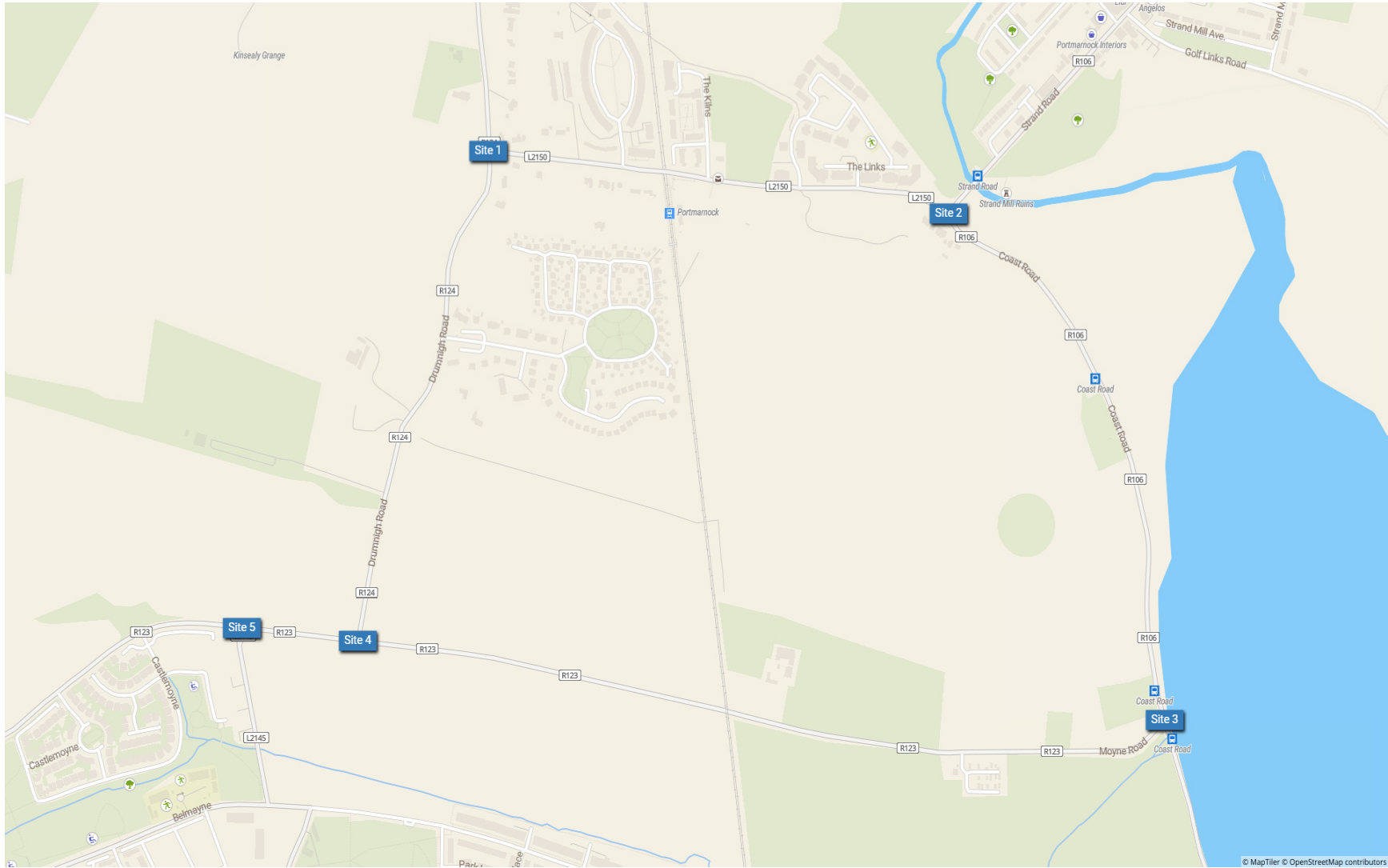
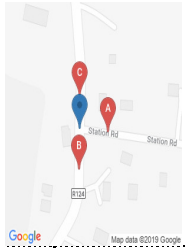


APPENDIX 13.1 TRAFFIC COUNTS

Survey Name: 036 19051 Portmarnock
Date: 26 Feb 2019

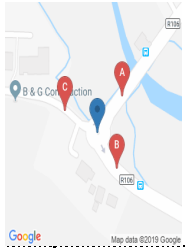




IDASO

Survey Name: 036 19051 Portmarnock
Site: Site 1
Location: Station Road/R124
Date: 26-Feb-2019

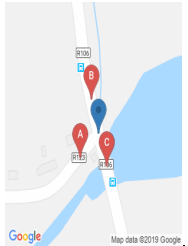
Large data table with columns for TIME, PCL, MCL, CAR, LGV, OGV1, OGV2, PSV, TOT, and various vehicle counts for different directions (A to A, A to B, A to C, B to A, B to B, B to C, C to A, C to B, C to C).



IDASO

Survey Name: 036 19051 Portmarnock
Site: Site 2
Location: R106 Strand Road/R106 Coast Road/Station Road
Date: 26-Feb-2019

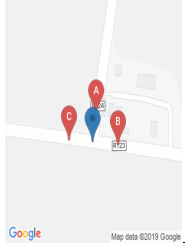
Table with columns for TIME, PCL, MCL, CAR, LGV, OGV1, OGV2, PSV, TOT, and PCU for various directions (A to A, A to B, A to C, B to A, B to B, B to C, C to A, C to B, C to C) across multiple time intervals from 07:00 to 18:45.



IDASO

Survey Name: 036 19051 Portmarnock
Site: Site 3
Location: R123 Moyne Road/R106 Coast Road
Date: 26-Feb-2019

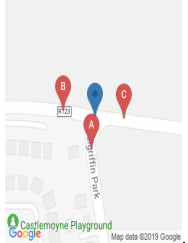
Table with columns for Time, Direction (A->A, A->B, A->C, B->A, B->B, B->C, C->A, C->B, C->C), and various traffic flow metrics (PCL, MCL, CAR, LGV, OGV1, OGV2, PSV, TOT, PCU).



IDASO

Survey Name: 036 19051 Portmarnock
Site: Site 4
Location: R124 Drumhugh Road/R123 Moyne Road
Date: 26-Feb-2019

Large data table with columns for time, direction (A to A, A to B, A to C, B to A, B to B, B to C, C to A, C to B, C to C), and various vehicle types (PCL, MCL, CAR, LGV, OGV1, OGV2, PSV, TOT, PCU). Rows represent time intervals from 07:00 to 18:45.



IDASO

Survey Name: 036 19051 Portmarnock
Site: Site 5
Location: Balgriffin Park/R123 Balgriffin Cottages/R123 Moyne Road
Date: 26-Feb-2019

Large data table with columns for Time, PCU, PCL, MCL, CAR, LGV, OGV1, OGV2, PSV, TOT, and various vehicle categories (A to C) for different directions (A to A, A to B, A to C, B to A, B to B, B to C, C to A, C to B, C to C).