

Designated Site Name [Code] and its nature conservation features	Location Relative to the Proposed Development Site
<p><b>Dodder Valley pNHA [000991]</b></p> <p>This site represents the last remaining expanse of natural river bank of the Dodder in the built up Greater Dublin Area with the proposed designation extending for approximately 2km between Firhouse Bridge and Old Bawn Bridge. The Dodder Valley supports riparian woodland and scrub mainly of Willow (<i>Salix</i> spp.) Along the banks are wild flower meadows with a good diversity of plant species. The Valley also supports several riparian bird species of conservation interest.</p>	<p>c. 8.2km south west of the proposed development site and the Masterplan</p>
<p><b>Fitzsimons Wood pNHA [001753]</b></p> <p>Fitzsimons Wood is a semi-natural woodland located west of Sandyford Village. Birch dominates the woodland with Alder and Holly distributed throughout. Some Oak, Beech and Sycamore also occur. Woodland birds are abundant, with Long-eared Owls, newts, foxes, badgers and deer also present. The woodland is a valuable wildlife reserve at the edge of the suburban landscape.</p>	<p>c. 9.1km south of the proposed development site and the Masterplan</p>

**Table 2:** Nationally protected sites in the vicinity of the proposed development

## APPENDIX 6.2 DESK STUDY FLORA AND FAUNA RECORDS

Desktop records of protected, rare, or other notable plant species are listed below in **Table 1**. These are plant species which are legally protected under the Flora (Protection) Order, 2015 and/or are listed as Critically Endangered, Endangered or Vulnerable on the relevant national Red Data list for Ireland<sup>1</sup>.

DCC PLAN NO. 2861/21  
 DATED: 01/06/2021

Common Name/ Scientific name	Legal Status <sup>2</sup>	Red List Status	Source
Opposite-leaved Pondweed <i>Groenlandia dena</i>	FPO	Endangered	NBDC online database record
Round-leaved Crane's bill <i>Geranium rotundifolium</i>	None	Endangered	NBDC online database record
Fringed Heartwort <i>Ricciocarpos natans</i>	None	Near threatened	NBDC online database record
Common extinguisher-moss <i>Encalypta vulgaris</i>	None	Near threatened	NBDC online database record
Lance-leaved Pottia <i>Torula lanceola</i>	None	Critically endangered	NBDC online database record
Tall aloe-moss <i>Aloina ambigua</i>	None	Endangered	NBDC online database record
Tiny feather-moss <i>Amblystegium confervoides</i>	None	Near threatened	NBDC online database record
Twisting thread-moss <i>Bryum torquescens</i>	None	Vulnerable	NBDC online database record

**Table 1:** Records of protected, red-listed or notable flora recorded from the desk study in the vicinity of the study area.

Desktop records of protected, rare, or other notable fauna species are listed below in Table 2. In relation to amphibian, reptile and mammal species those which are protected under the Wildlife Acts, the Habitats Directive and/or are listed as threatened (Vulnerable to Critically Endangered) on the relevant national Red Lists are included. In the case of bird species, only those species listed in Annex I of the Birds Directive or on the Birds of Conservation Concern in Ireland (BoCCI) Red List are included in the table below. For invertebrate species, those which are listed as threatened (Vulnerable to Critically Endangered) on the relevant national Red List are included.

<sup>1</sup> Vascular flora from Wyse Jackson, M., FitzPatrick, Ú., Cole, E., Jebb, M., McFerran, D., Sheehy Skeffington, M. & Wright, M. (2016) *Ireland Red List No. 10: Vascular Plants*. National Parks and Wildlife Service, Department of Arts, Heritage, Regional, Rural and Gaeltacht Affairs, Dublin, Ireland.

Bryophytes from Lockhart, N., Hodgetts, N. & Holyoak, D. (2012) *Ireland Red List No.8: Bryophytes*. National Parks and Wildlife Service, Department of Arts, Heritage and the Gaeltacht, Dublin, Ireland.

<sup>2</sup> HDII/IV/V = Habitats Directive Annexes II/IV/V; FPO = Flora (Protection) Order, 2015; WA = Wildlife Acts

Common Name/ Scientific Name	Legal Status <sup>3</sup>	Red List Status <sup>4</sup>	Source
<b>Amphibians</b>			
Common frog <i>Rana temporaria</i>	HD_V, WA	Least concern	NBDC online database record
Smooth newt <i>Triturus vulgaris</i>	WA	Least concern	NBDC online database record
<b>Mammals (Terrestrial)</b>			
Badger	WA	Least concern	NBDC online database record
Otter <i>Lutra lutra</i>	HD_II & IV, WA	Least concern	NBDC online database record
Nathusius's Pipistrelle <i>Pipistrellus nathusii</i>	HD_IV, WA	Least concern	NBDC online database record
Leisler's bat <i>Nyctalus leisleri</i>	HD_IV, WA	Least concern	NBDC online database record
Soprano pipistrelle <i>Pipistrellus pygmaeus</i>	HD_IV, WA	Least concern	NBDC online database record
Common pipistrelle <i>Pipistrellus pipistrellus</i>	HD_IV, WA	Least concern	NBDC online database record
Pygmy shrew	WA	Least concern	NBDC online database record
Red squirrel <i>Sciurus vulgaris</i>	WA	Least concern	NBDC online database record

**Table 2:** Records of protected, red-listed or notable fauna from the desktop study in the vicinity of the study area.

<sup>3</sup> HD\_II/IV/V = Habitats Directive Annexes II/IV/V; WA = Wildlife Acts; BD\_I/II/III = Birds Directive Annex I/II/III; OSPAR = Convention for the protection of the marine environment of the North-east Atlantic 1992

<sup>4</sup> Mammal Red-list from Marnell, F., Kingston, N. & Looney, D. (2009) *Ireland Red List No. 3: Terrestrial Mammals* and Marnell, F., Looney, D. & Lawton, C. (2019) *Ireland Red List No. 12: Terrestrial Mammals*.

Birds from Colhoun, K. & Cummins, S. (2013) Birds of Conservation Concern in Ireland 2014-2019. *Irish Birds* 9:523-544.

Amphibians, reptiles and fish from King, J.L., Marnell, F., Kingston, N., Rosell, R., Boylan, P., Caffrey, J.M., Fitzpatrick, Ú., Gargan, P.G., Kelly, F.L., O'Grady, M.F., Poole, R., Roche, W.K. & Cassidy, D. (2011) *Ireland Red List No. 5: Amphibians, Reptiles & Freshwater Fish*.

Non-Marine Molluscs from Byrne, A., Moorkens, E.A., Anderson, R., Killeen, I.J. & Regan, E.C. (2009) *Ireland Red List No. 2 – Non-Marine Molluscs*.

Butterflies from Regan, E.C., Nelson, B., Aldwell, B., Bertrand, C., Bond, K., Harding, J., Nash, D., Nixon, D., & Wilson, C.J. (2010) *Ireland Red List No. 4 – Butterflies*.

Moths from Allen, D., O'Donnell, M., Nelson, B., Tyner, A., Bond, K.G.M., Bryant, T., Crory, A., Mellon, C., O'Boyle, J., O'Donnell, E., Rolston, T., Sheppard, R., Strickland, P., Fitzpatrick, U., & Regan, E. (2016) *Ireland Red List No. 9: Macro-moths (Lepidoptera)*.

Damselflies and dragonflies from Nelson, B., Ronayne, C. & Thompson, R. (2011) *Ireland Red List No.6: Damselflies & Dragonflies (Odonata)*.

Water beetles from Foster, G. N., Nelson, B. H. & O Connor, Á. (2009) *Ireland Red List No. 1 – Water beetles*.

Common Name/ Scientific Name	Legal Status	Red List Status	Source
<b>Birds</b>			
Barn owl <i>Tyto alba</i>	WA	Red	NBDC online database record
Black-headed gull <i>Larus ridibundus</i>	WA	Red	NBDC online database record
Curlew <i>Numenius arquata</i>	BD_II (II), WA	Red	NBDC online database record
Dunlin <i>Calidris alpina</i>	BD_I	Red	NBDC online database record
Golden plover <i>Pluvialis apricaria</i>	BD_I, II (II), III (III), WA	Red	NBDC online database record
Goldeneye <i>Bucephala clangula</i>	BD_II (II), WA	Red	NBDC online database record
Herring gull <i>Larus argentatus</i>	WA	Red	NBDC online database record
Lapwing <i>Vanellus vanellus</i>	BD_II (II), WA	Red	NBDC online database record
Pochard <i>Aythya ferina</i>	BD_II (I), III (II), WA	Red	NBDC online database record
Redshank <i>Tringa totanus</i>	WA	Red	NBDC online database record
Shoveler <i>Anas clypeata</i>	BD_II (I), III (III), WA	Red	NBDC online database record
Tufted duck <i>Aythya fuligula</i>	BD_II (I), III (II), WA	Red	NBDC online database record
Twite <i>Carduelis flavirostris</i>	WA	Red	NBDC online database record
Wigeon <i>Anas penelope</i>	BD_II (I), III (II), WA	Red	NBDC online database record
Woodcock <i>Scolopax rusticola</i>	BD_II (I), III (III), WA	Red	NBDC online database record
Yellowhammer <i>Emberiza citrinella</i>	WA	Red	NBDC online database record
Arctic tern <i>Sterna paradisaea</i>	BD_I, WA	Amber	NBDC online database record
Bar-tailed godwit <i>Limosa lapponica</i>	BD_I, WA	Amber	NBDC online database record
Common tern <i>Sterna hirundo</i>	BD_I, WA	Amber	NBDC online database record

DCC PLAN NO. 2861/21  
RECEIVED: 01/06/2021

Great northern diver <i>Gavia immer</i>	BD_I, WA	Amber	NBDC online database record
Hen harrier <i>Circus cyaneus</i>	BD_I, WA	Amber	NBDC online database record
Kestrel <i>Falco tinnunculus</i>	BD_I, WA	Amber	NBDC online database record
Kingfisher <i>Alcedo atthis</i>	BD_I, WA	Amber	NBDC online database record
Little egret <i>Egretta garzetta</i>	BD_I, WA	Green	NBDC online database record
Little tern <i>Sterna albifrons</i>	BD_I, WA	Amber	NBDC online database record
Mediterranean gull <i>Larus melanocephalus</i>	BD_I, WA	Amber	NBDC online database record
Peregrine <i>Falco peregrinus</i>	BD_I, WA	Green	NBDC online database record
Red-throated diver <i>Gavia stellata</i>	BD_I, WA	Amber	NBDC online database record
<b>Invertebrates</b>			
Marsh fritillary butterfly <i>Euphydryas aurinia</i>	HD_II	Vulnerable	NBDC online database record
Wall butterfly <i>Lasiommata megera</i>	none	Endangered	NBDC online database record
Dark green fritillary butterfly <i>Argynnis aglaja</i>	none	Vulnerable	NBDC online database record
Grayling butterfly <i>Hipparchia semele</i>	none	Near threatened	NBDC online database record
Small heath butterfly <i>Coenonympha pamphilus</i>	none	Near threatened	NBDC online database record
Scarce Blue-tailed damselfly <i>Ischnura pumilio</i>	none	Vulnerable	NBDC online database record
Barbut's Cuckoo bee <i>Bombus (Psithyrus) barbutellus</i>	None	Endangered	NBDC online database record
Great yellow bumble bee <i>Bombus distinguendus</i>	None	Endangered	NBDC online database record
Hill Cuckoo bee <i>Bombus rupestris</i>	None	Endangered	NBDC online database record
Large red tailed bumble bee <i>Bombus lapidarius</i>	None	Near threatened	NBDC online database record
Moss carder-bee <i>Bombus muscorum</i>	None	Near threatened	NBDC online database record

Common shelled slug <i>Testacella haliotideia</i>	None	Vulnerable	NBDC online database record
Ear pond snail <i>Radix auricularia</i>	None	Vulnerable	NBDC online database record
Globular pea mussel <i>Pisidium hibernicum</i>	None	Near threatened	NBDC online database record
Glutinous snail <i>Myxas glutinosa</i>	None	Endangered	NBDC online database record
Heath snail <i>Helicella itala</i>	None	Vulnerable	NBDC online database record
Lake orb mussel <i>Musculium lacustre</i>	None	Vulnerable	NBDC online database record
Mauge's shelled slug <i>Testacella maugei</i>	None	Near threatened	NBDC online database record
Mollusc <i>Pisidium pseudosphaerium</i>	None	Endangered	NBDC online database record
Mollusc <i>Pisidium pulchellum</i>	None	Endangered	NBDC online database record
Silky snail <i>Ashfordia granulata</i>	None	Near threatened	NBDC online database record
Smooth grass snail <i>Vallonia pulchella</i>	None	Vulnerable	NBDC online database record
Smooth ramshorn <i>Gyraulus laevis</i>	None	Endangered	NBDC online database record
Swan mussel <i>Anodonta cygnea</i>	None	Vulnerable	NBDC online database record

**Table 2:** Records of protected, red-listed or notable fauna from the desktop study in the vicinity of the study area.

## APPENDIX 6.3 EXAMPLES OF VALUING IMPORTANT ECOLOGICAL FEATURES

### International Importance:

- 'European Site' including Special Area of Conservation (SAC), Site of Community Importance (SCI), Special Protection Area (SPA) or proposed Special Area of Conservation.
- Proposed Special Protection Area (pSPA).
- Site that fulfils the criteria for designation as a 'European Site' (see Annex III of the Habitats Directive, as amended).
- Features essential to maintaining the coherence of the Natura 2000 Network.<sup>5</sup>
- Site containing 'best examples' of the habitat types listed in Annex I of the Habitats Directive.
- Resident or regularly occurring populations (assessed to be important at the national level)<sup>6</sup> of the following: -
  - Species of bird, listed in Annex I and/or referred to in Article 4(2) of the Birds Directive; and/or
  - Species of animal and plants listed in Annex II and/or IV of the Habitats Directive.
- Ramsar Site (Convention on Wetlands of International Importance Especially Waterfowl Habitat 1971).
- World Heritage Site (Convention for the Protection of World Cultural & Natural Heritage, 1972).
- Biosphere Reserve (UNESCO Man & The Biosphere Programme).
- Site hosting significant species populations under the Bonn Convention (Convention on the Conservation of Migratory Species of Wild Animals, 1979).
- Site hosting significant populations under the Berne Convention (Convention on the Conservation of European Wildlife and Natural Habitats, 1979).
- Biogenetic Reserve under the Council of Europe.
- European Diploma Site under the Council of Europe.
- Salmonid water designated pursuant to the European Communities (Quality of Salmonid Waters) Regulations, 1988, (S.I. No. 1988).<sup>7</sup>

### National Importance:

- Site designated or proposed as a Natural Heritage Area (NHA).
- Statutory Nature Reserve.
- Refuge for Fauna and Flora protected under the Wildlife Acts.
- National Park.
- Undesignated site fulfilling the criteria for designation as a Natural Heritage Area (NHA); Statutory Nature Reserve; Refuge for Fauna and Flora protected under the Wildlife Act; and/or a National Park.

<sup>5</sup> See Articles 3 and 10 of the Habitats Directive

<sup>6</sup> It is suggested that, in general, 1% of the national population of such species qualifies as an internationally important population. However, a smaller population may qualify as internationally important where the population forms a critical part of a wider population or the species is at a critical phase of its life cycle.

<sup>7</sup> Note that such waters are designated based on these waters' capabilities of supporting salmon (*Salmo salar*), trout (*Salmo trutta*), char (*Salvelinus*) and whitefish (*Coregonus*)

- Resident or regularly occurring populations (assessed to be important at the national level)<sup>8</sup> of the following: -
  - Species protected under the Wildlife Acts; and / or
  - Species listed on the relevant Red Data list.
- Site containing 'viable areas'<sup>9</sup> of the habitat types listed in Annex I of the Habitats Directive.

#### County Importance:

DCC PLAN NO. 2861/21  
RECEIVED: 01/06/2021

- Area of Special Amenity.<sup>10</sup>
- Area subject to a Tree Preservation Order.
- Area of High Amenity, or equivalent, designated under the County Development Plan.
- Resident or regularly occurring populations (assessed to be important at the County level)<sup>11</sup> of the following: -
  - Species of bird, listed in Annex I and/or referred to in Article 4(2) of the Birds Directive.
  - Species of animal and plants listed in Annex II and/or IV of the Habitats Directive.
  - Species protected under the Wildlife Acts; and/or
  - Species listed on the relevant Red Data list.
- Site containing area or areas of the habitat types listed in Annex I of the Habitats Directive that do not fulfil the criteria for valuation as of International or National importance.
- County important populations of species, or viable areas of semi-natural habitats or natural heritage features identified in the National or Local Biodiversity Action Plan, if this has been prepared.
- Sites containing semi-natural habitat types with high biodiversity in a county context and a high degree of naturalness, or populations of species that are uncommon within the county.
- Sites containing habitats and species that are rare or are undergoing a decline in quality or extent at a national level.

#### Local Importance (higher value):

- Locally important populations of priority species or habitats or natural heritage features identified in the Local BAP, if this has been prepared.

<sup>8</sup> It is suggested that, in general, 1% of the national population of such species qualifies as a nationally important population. However, a smaller population may qualify as nationally important where the population forms a critical part of a wider population or the species is at a critical phase of its life cycle.

<sup>9</sup> A 'viable area' is defined as an area of a habitat that, given the particular characteristics of that habitat, was of a sufficient size and shape, such that its integrity (in terms of species composition, and ecological processes and function) would be maintained in the face of stochastic change (for example, as a result of climatic variation).

<sup>10</sup> It should be noted that whilst areas such as Areas of Special Amenity, areas subject to a Tree Preservation Order and Areas of High Amenity are often designated on the basis of their ecological value, they may also be designated for other reasons, such as their amenity or recreational value. Therefore, it should not be automatically assumed that such sites are of County importance from an ecological perspective.

<sup>11</sup> It is suggested that, in general, 1% of the County population of such species qualifies as a County important population. However, a smaller population may qualify as County important where the population forms a critical part of a wider population or the species is at a critical phase of its life cycle.




- Resident or regularly occurring populations (assessed to be important at the Local level)<sup>12</sup> of the following: -
  - Species of bird, listed in Annex I and/or referred to in Article 4(2) of the Birds Directive.
  - Species of animal and plants listed in Annex II and/or IV of the Habitats Directive.
  - Species protected under the Wildlife Acts; and/or
  - Species listed on the relevant Red Data list.
- Sites containing semi-natural habitat types with high biodiversity in a local context and a high degree of naturalness, or populations of species that are uncommon in the locality.
- Sites or features containing common or lower value habitats, including naturalised species that are nevertheless essential in maintaining links and ecological corridors between features of higher ecological value.

**Local Importance (lower value):**


- Sites containing small areas of semi-natural habitat that are of some local importance for wildlife.
- Sites or features containing non-native species that are of some importance in maintaining habitat links.


<sup>12</sup> It is suggested that, in general, 1% of the local population of such species qualifies as a locally important population. However, a smaller population may qualify as locally important where the population forms a critical part of a wider population or the species is at a critical phase of its life cycle.


**APPENDIX 6.4 POTENTIAL ROOST FEATURE (PRF) PHOTOS FROM BUILDING INSPECTIONS**

Building	PRFs	PRF Suitability	Photograph
<p><b>Building 4 (10-11 Moore Lane)</b></p>	<p>Flat roofed building, with gaps on external wall between brick work and roof, and access into building above sliding door at entrance.</p>	<p>Low</p>	



21  
2021


Building	PRFs	PRF Suitability	Photograph
<p><b>Building 5 (6-8 Moore Lane)</b></p>	<p>Pitched roof building with open grated buildings allowing access within, also gaps between brickwork on external walls.</p>	<p>Low</p>	

Building	PRFs	PRF Suitability	Photograph
<p><b>Building 6 (10 Henry Place)</b></p>	<p>Pitched roof building with attic space, PRFs on external walls between brickwork and soffits where they join the external walls.</p>	<p>Low</p>	

Building	PRFs	PRF Suitability	Photograph
<p><b>Building 7 (37 Henry Street)</b></p>	<p>No attic space within this building (flat roof), but PRFs on external walls and above window lintels .</p>	<p>Low</p>	

Building	PRFs	PRF Suitability	Photograph
----------	------	-----------------	------------

Building	PRFs	PRF Suitability	Photograph
<p><b>Henry Street</b></p>	<p>Flat roofed, well-sealed retail units, no surrounding vegetation suitable for commuting/foraging.</p>	<p>Negligible</p>	
<p><b>Moore Street</b></p>	<p>Red brick flat-roofed buildings with very little gaps or crevices suitable for roosting bats. No surrounding vegetation for commuting/foraging bats.</p>	<p>Negligible</p>	

Building	PRFs	PRF Suitability	Photograph
<p><b>Moore Lane</b></p>	<p>Mostly dilapidated, run-down buildings, some with low potential as described above. Largely unsuitable for bats with no PRFs, or too exposed to be suitable for roosting bats. No surrounding vegetation for commuting/foraging.</p>	<p>Negligible</p>	 <p>The top photograph shows a narrow street with a building on the right that has a corrugated metal roof and a red door. The bottom photograph shows a similar street with a building on the left that has a sign for 'Le Point' and a white door.</p>

DCC PLAN NO. 2861/21  
RECEIVED: 01/06/2021





APPENDIX 7.1

ENVIRONMENTAL ASSESSMENT (SITE INVESTIGATION)

DCC PLAN NO. 2861/21  
RECEIVED: 01/06/2021

Granary House  
Rutland Street  
Cork



Tel. [021] 4321521

Fax. [021] 4321522

## ENVIRONMENTAL ASSESSMENT

### DUBLIN CENTRE

#### **Prepared For: -**

T.J. O'Connor & Associates,  
Consulting Engineers,  
Corrig House,  
Corrig Road,  
Sandyford,  
Dublin 18.

#### **Prepared By: -**

O'Callaghan Moran & Associates,  
Granary House,  
Rutland Street,  
Cork.

**January 2009**

---

# TABLE OF CONTENTS

---

	<u>PAGE</u>
<b>1. INTRODUCTION .....</b>	<b>1</b>
1.1 INVESTIGATION SCOPE .....	1
1.1.1 Limitations .....	3
<b>2. SITE DESCRIPTION .....</b>	<b>4</b>
2.1 LOCATION .....	4
2.2 SITE LAYOUT AND CURRENT USE.....	4
2.3 SERVICES.....	7
<b>3. PHYSICAL SETTING .....</b>	<b>9</b>
3.1 GEOLOGY .....	9
3.1.1 Bedrock .....	9
3.1.2 Subsoils/Quaternary Geology.....	9
3.2 HYDROGEOLOGY .....	11
3.2.1 Aquifer Classification and Vulnerability.....	11
3.2.2 Hydrogeological Risk Assessment.....	11
<b>4. SITE INVESTIGATION .....</b>	<b>13</b>
4.1 SAMPLE LOCATIONS .....	13
4.2 BOREHOLE INSTALLATION .....	13
4.3 SOIL .....	15
4.3.1 Sampling.....	15
4.3.2 Laboratory Analysis .....	15
4.3.3 Results .....	16
4.4 GROUNDWATER.....	22
<b>5. DISCUSSION .....</b>	<b>24</b>
5.1 DISCUSSION.....	24
5.2 SOILS.....	24
5.3 GROUNDWATER.....	25
<b>6. CONCLUSIONS AND RECOMMENDATIONS .....</b>	<b>26</b>
6.1 CONCLUSIONS .....	26
6.2 RECOMMENDATIONS .....	26

- APPENDIX 1 - Site Map**
- APPENDIX 2 - Borehole Logs**
- APPENDIX 3 - Soil Sampling Protocol**
- APPENDIX 4 - Groundwater Sampling Protocol**
- APPENDIX 5 - Laboratory Results**

---

## 1. INTRODUCTION

---

DCC PLAN NO.2861/21  
RECEIVED: 01/06/2021

In 2006 O' Callaghan Moran & Associates (OCM) conducted a preliminary environmental assessment of the proposed Dublin Centre site located between Upper O'Connell Street and Moore Street and between Parnell Street and Henry Street, Dublin. The proposed development comprises a mixed retail and commercial development over deep basement.

The assessment involved a desk study of available information on historic land use and a site inspection, based on which OCM prepared a Map outlining areas of potential high, moderate and low risk of contamination (Ref.: Figure 1).

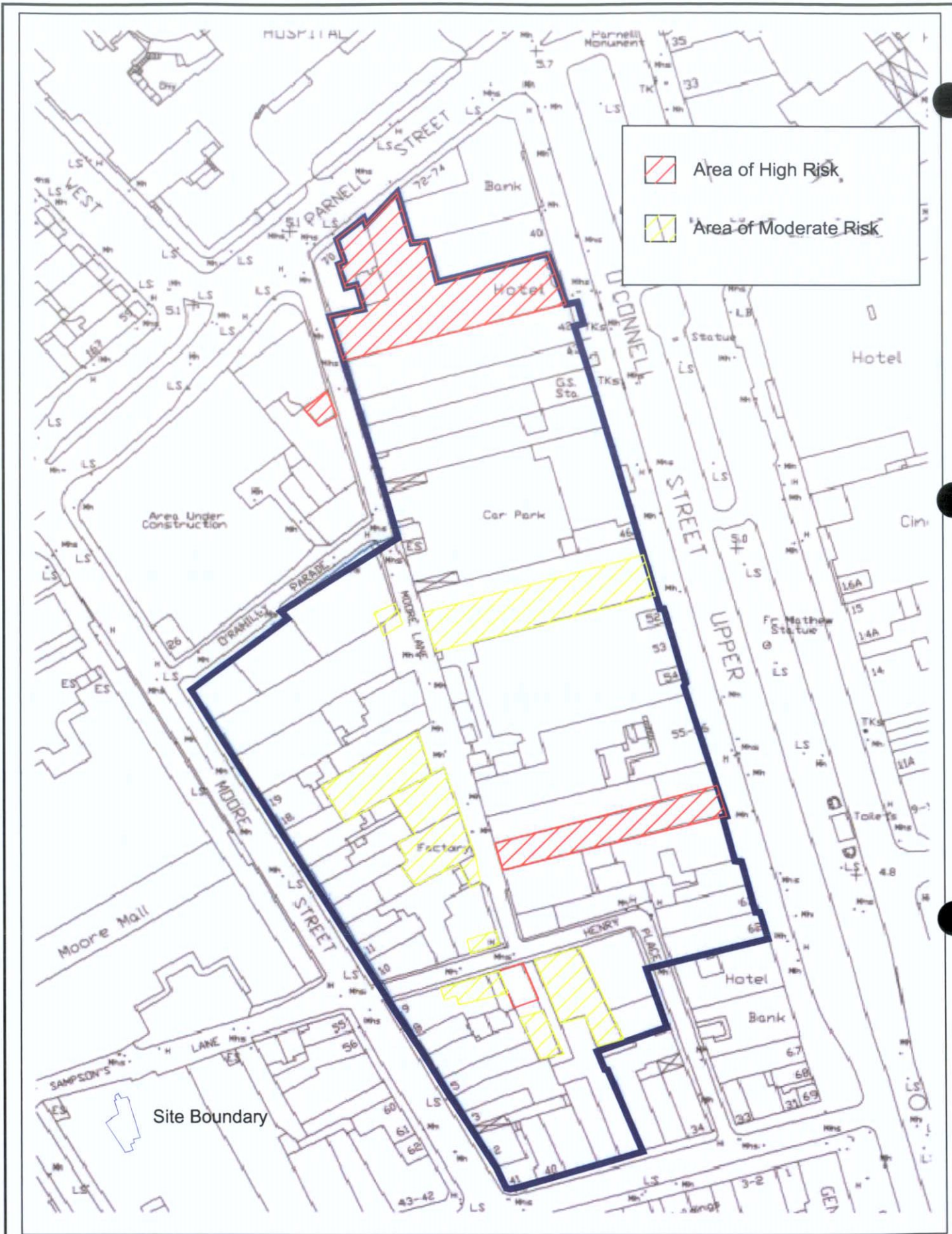
In 2008 a joint geotechnical and environmental site investigation was undertaken comprising the excavation of trial pits, the installation of boreholes in the subsoils and bedrock and the collection and testing of soil and groundwater samples. The geotechnical investigations were supervised by AGL while the environmental elements of the investigation were supervised by OCM.

The purpose of the environmental investigation was to identify if there was contamination in the subsoils or groundwater; identify appropriate management options for any contaminated subsoils that may have to be removed from the site during the redevelopment; and establish the status of groundwater quality. This report presents the findings of the environmental investigation.

### 1.1 Investigation Scope

The scope comprised: -

- Collection of samples of the fill material and the underlying subsoils for laboratory analysis to establish if these materials have been impacted by historical activities;
- Characterisation of the impacted soils, based on the laboratory testing, to identify suitable off-site disposal/recovery outlets for any soils that have to be removed;
- Collection and analysis of groundwater samples from the subsoils and bedrock to provide data for an application to Dublin City Council for a trade effluent discharge license for dewatering during the construction of the basement.



O' Callaghan Moran & Associates.  
 Granary House, Rutland Street,  
 Cork, Ireland.  
 Tel. (021) 321521 Fax. (021) 321522  
 email : info@ocallaghanmoran.com

CLIENT  
 Chartered Land Ltd.

DETAILS

Figure No.  
 1

TITLE  
 Areas of Risk from 2006

SCALE	REV
NTS	REV

This drawing is the property of O'Callaghan Moran & Associates and shall not be used, reproduced or disclosed to anyone without the prior written permission of O'Callaghan Moran & Associates and shall be returned upon request.

### 1.1.1 Limitations

While every effort was made to target the areas of concern identified in OCM 2006 Report, the intrusive investigations were confined to open areas in the middle of the site and around the site parameter. This was due to the fact that most of the premises within the development footprint were either still occupied, or in the case of those that had been vacated, had not yet been demolished. Therefore it is possible that there areas of localized contamination at the site that have not been identified in this assessment.

DCC PLAN NO. 2861/21  
RECEIVED: 01/06/2021



---

## **2. SITE DESCRIPTION**

---

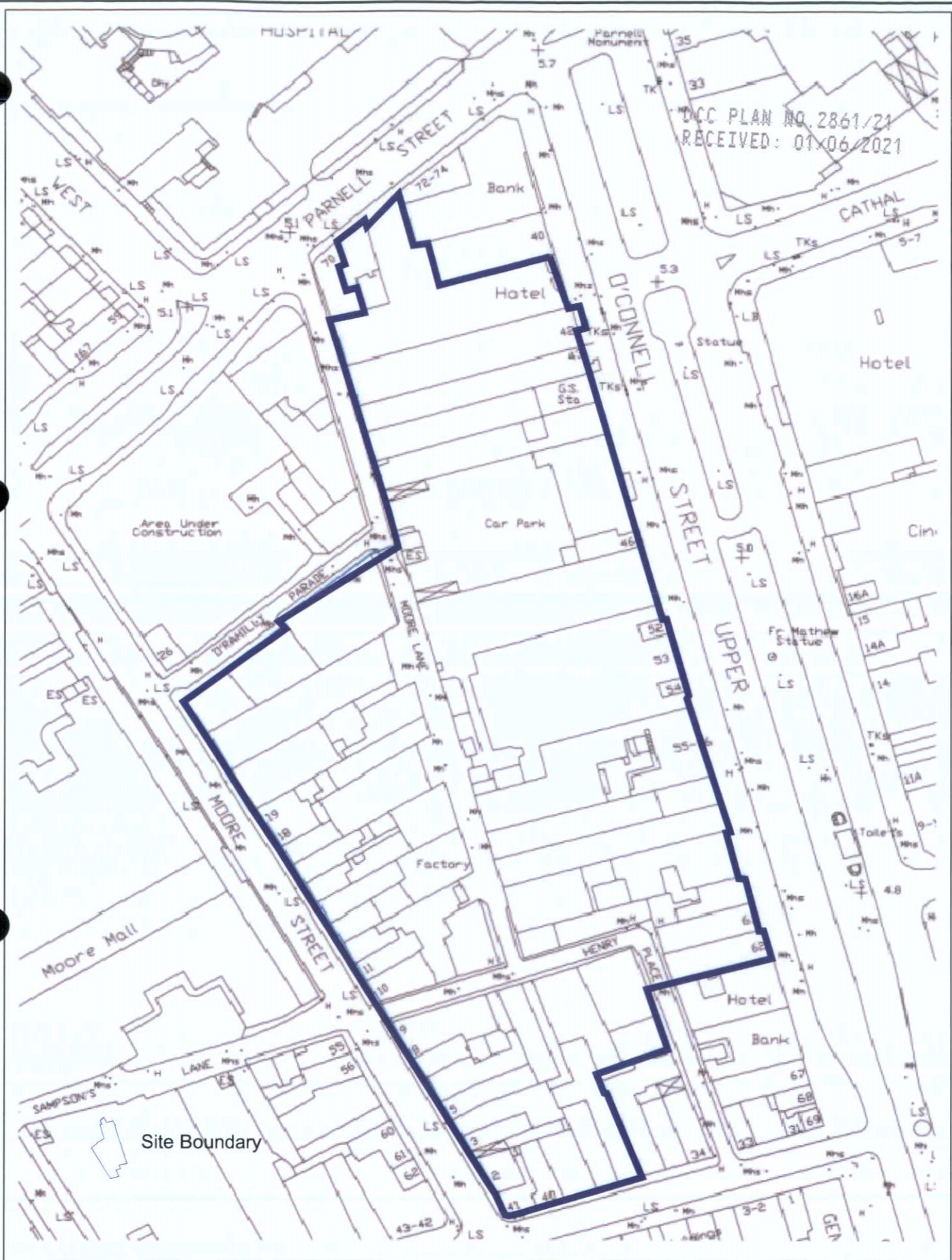
### **2.1 Location**

Dublin Centre is bounded to the east by O'Connell Street Upper, to the North by Parnell Street and O'Rahilly Parade, to the south by Henry Street and to the west by Moore Street and Moore Lane. Henry Place is also part of the development area as shown on Figure 2.1.

### **2.2 Site Layout and Current Use**

In 2006 OCM conducted a site walkover to determine the use of the buildings at that time. The occupier of each building and type of activity carried out therein are listed in Table 2.1.

DCC PLAN NO. 2861/21  
 RECEIVED: 01/06/2021



O' Callaghan Moran & Associates.  
 Granary House, Rutland Street,  
 Cork, Ireland.  
 Tel. (021) 321521 Fax. (021) 321522  
 email : info@ocallaghanmoran.com

CLIENT  
 Chartered Land Ltd.

DETAILS

Figure No.  
 2.1

TITLE  
 Site Location

SCALE	REV.
NTS	REV

This drawing is the property of O'Callaghan Moran & Associates and shall not be used, reproduced or disclosed to anyone without the prior written permission of O'Callaghan Moran & Associates and shall be returned upon request.

**Table 2.1** Name and Address of Occupiers within the subject area

Address	Name	Type of Activity
41 – 42 O’Connell Street Upper	Royal Dublin Hotel	Hotel
43 O’Connell Street Upper	Ned Kelly’s	Snooker Hall
44 O’Connell Street Upper	An Garda Síochana	Offices
	Vacant	
	Vacant	
	Londis	Grocery/Newsagent
	Dr. Quirkey’s	Amusement Arcade
52 O’Connell Street Upper	Slattery’s	Camera Shop
52 – 54 O’Connell Street Upper	Carlton Cinema (Closed)	Cinema
55 – 56 O’Connell Street Upper	Dr. Quirkey’s	Amusement Arcade
57 – 58 O’Connell Street Upper	Carroll’s	Irish Gift Shop
58 O’Connell Street Upper	Profiles (Above Carroll’s)	Ladies Gym
59 – 60 O’Connell Street Upper	Dublin Bus (Closed)	Office
61 O’Connell Street Upper	Flanagan’s	Restaurant
62 O’Connell Street Upper	McDonalds	Fast Food Restaurant
37 Henry Street	The Card Company	Card shop
38 Henry Street	NoName	Clothes shop
39 Henry Street	Game	Electronic Game Shop
40 Henry Street	Simon Hart	Shoe Shop
41 Henry Street	McGivney’s	Optician & Jewellers
4 Henry Place	Unknown possibly The Mint	Tattoo parlour
5 – 9 Henry Place	Han Yang Asian Market	Asian Food Shop
1 Moore Street	Everyday Seafood & Grocery	Grocery shop
1 Moore Street (upstairs)		Hairdresser
3 Moore Street	Paddy Power	Bookmaker
4 Moore Street	Bryan’s (Closed)	Shoe Repair/Key Cutting
5 Moore Street	Doyle’s (Closed)	Bingo/ Hardware
6 Moore Street	Talk Cents	Internet/Phone Shop
7 Moore Street	Troy’s Butchers	Butcher’s Shop
8 – 9 Moore Street	Hair Extension Master / Central Supermarket (Closed)	Supermarket and Hairdressers
10 Moore Street	Rong Xing	Chinese Supermarket
11 Moore Street	Home Store	Hardware/Homeware shop
12 Moore Street	Oceanic Superstore	Asian Food Shop
13 Moore Street	Pat’s Household	Homeware shop
14 Moore Street	Charity Hair Studio	Hairdressers
15 Moore Street	Larmints Paylink	Money Transfer shop
16 Moore Street	Plunketts	Closed
17 Moore Street	Mobile Phone Centre	Phone / electronic shop
18 Moore Street	Crystal Superstores	Afro-Caribbean shop
19 Moore Street	American Design Wears	Basketball & sports shop
20 Moore Street	Unknown	Chinese Restaurant & Hairdressers upstairs
21 Moore Street	Madina Asian Food Co.	Asian Food Market
22 Moore Street	China House	Restaurant
23 Moore Street	Vacant	Possibly offices upstairs
1 – 2 O’Rahilly Parade	Dublin City Council	Waste management equipment storage
3 – 8 O’Rahilly Parade	Dublin City Council	Storage Containers for the Moore St. Traders

### **O'Connell Street Upper**

The lots on Upper O'Connell Street were occupied by eight retail outlets; the Royal Dublin Hotel and two restaurants (Flanagan's and McDonalds).

### **Parnell Street**

The Royal Dublin Hotel was the only lot on Parnell Street.

DCC PLAN NO.2861/21  
RECEIVED: 01/06/2021

### **Henry Street**

There were 5 No. retail outlets in 37 to 41 Henry Street.

### **Henry Place**

Two buildings on Henry Place were being used for retail purposes (one Asian food market and one tattoo parlour). The remaining area was occupied by derelict buildings. The rear gardens or yard areas of the lots on O'Connell Street form the eastern and northern boundary of Henry Place.

### **Moore Street**

All of the buildings on Moore Street where occupied were retail outlets, which include restaurants, general shops and food markets. Of the 23 buildings 4 were vacant.

### **Moore Lane**

The rear of the buildings on O'Connell Street Upper form the eastern boundary of Moore Lane. Derelict buildings and yards and the rear of the buildings on Moore Street form the western boundary of Moore Lane.

### **O'Rahilly Parade**

O'Rahilly Parade is occupied by two yards. 1 – 2 which are used by Dublin City Council as a storage area for bins and street cleaning equipment. 3 to 8 O'Rahilly Parade was being used by Dublin City Council as a storage area for the Moore Street Traders.

## **2.3 Services**

OCM understand that heating for all of the buildings is either by gas supplied by Bord Gais and/or individual electric heating systems. OCM did not observe any heating oil storage tanks

in the rear of any of the premises. While it is unlikely that oil is widely used for heating purposes, it is possible that there may be some individual heating oil storage tanks in use.

Water is supplied from the Dublin City Council mains supply. OCM did not identify the presence of any supply wells and a review of Geological Survey of Ireland records indicates that there are no water supply wells in the area.

Sanitary wastewater discharges to the Dublin City Council foul sewer, while storm water is discharged to the municipal Storm Sewer. No records of any Trade Effluent Discharge Licences were identified in the review of Dublin City Council files, the details of which are discussed in Section 3.

An ESB transformer station was identified in the basement of 40 and 41 O'Connell Street Upper during OCMs 2006 assessment. It is understood that the transformer was installed in the mid 1960's, but OCM could not establish either the exact installation time or whether it is still in place. This transformer, if present, may have coolants containing PCBs , which would require specialist handling.

---

### 3. PHYSICAL SETTING

---

DCC PLAN NO.2861/21  
RECEIVED: 01/06/2021

#### 3.1 Geology

Information on the local and regional geology was obtained from the GSI databases and the geotechnical investigation, which comprised the installation of cable tool percussion (shell & auger) and rotary cores boreholes. The site investigation findings are discussed in detail in Section 4.

##### 3.1.1 Bedrock

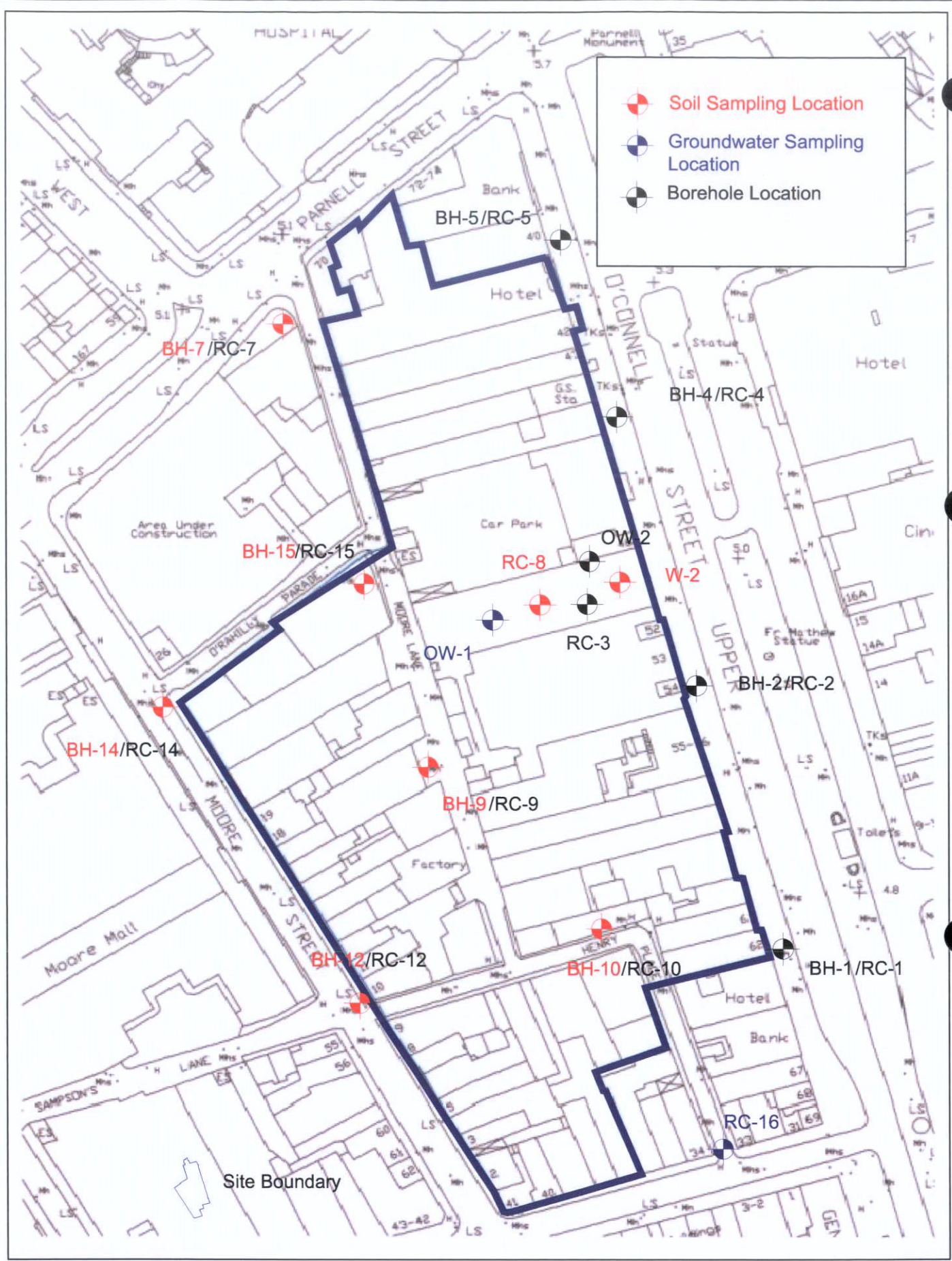
The GSI bedrock “Geology of Kildare – Wicklow”, Map 1994 states that the subject area is underlain by dark grey to black limestones and shales of the Calp Limestones. Calp units typically consist of dark grey, fine grained, graded limestone with interbedded black, poorly fossiliferous shales. The limestone bed thickness, grain size, colour and proportion of shale vary widely.

The borehole locations used for environmental sampling purposes are shown on Figure 3.1 and the complete map showing all the site investigation locations is included in Appendix 1. The borehole logs are included in Appendix 2.

The rotary core borehole logs indicate that the bedrock is mostly interbedded black calcareous shale, argillaceous limestone and siliceous limestone. In OW-1 and OW-2, located in the centre of the site, the bedrock is described as limestone. In BH-5 the bedrock encountered was interbedded limestone and shale and grey blue limestone. The depth to bedrock ranged from 12.6 m below ground level (bgl) for RC-16 to 27.3 m bgl for RC-4 in the northeast of the site.

##### 3.1.2 Subsoils/Quaternary Geology

According to the quaternary map of Dublin, the area is underlain by made ground, alluvium deposits close to the Liffey and glacial till. Much of the central Dublin area is underlain by fill material comprising gravels and clays interspersed with glass pottery and in some cases ash, which was deposited in the 17<sup>th</sup> and 18<sup>th</sup> century particularly in the low lying areas close to the Liffey.



O' Callaghan Moran & Associates.  
 Granary House, Rutland Street,  
 Cork, Ireland.  
 Tel. (021) 321521 Fax. (021) 321522  
 email : info@ocallaghanmoran.com

CLIENT  
 Chartered Land Ltd.

DETAILS

Figure No.  
 3.1

TITLE  
 Borehole Locations

SCALE	REV.
NTS	REV

This drawing is the property of O'Callaghan Moran & Associates and shall not be used, reproduced or disclosed to anyone without the prior written permission of O'Callaghan Moran & Associates and shall be returned upon request.

The borehole logs indicate that the subsoils range in thickness from between 12.6 m to 27.3 m across the site and comprises fill material underlain by natural ground. The fill material ranges from 2 m thick at RC-8 to 5 m at BH-4 and is thickest at the O'Connell Street, eastern side of the site. The fill is described as brown grey slightly gravelly clay with cobbles and fragments of brick and concrete. Underneath the fill material, the natural ground comprises mostly gravels underlain by a brown clay.

DCC PLAN NO.2861/21  
RECEIVED: 01/06/2021

## 3.2 Hydrogeology

### 3.2.1 *Aquifer Classification and Vulnerability*

The bedrock aquifer beneath the site is classified locally by the GSI as a locally important aquifer (LI) which is moderately productive only in local zones, indicating that water movement through the bedrock is very slow and along short flow paths. The limited groundwater movement within the rock tends to be restricted to the surficial weathered horizons (top 1-3m) or to non-extensive fractured zones. These zones tend to have a limited hydraulic continuity, low storage capacity and potential yield.

It is likely that groundwater flow locally is from north to south toward the River Liffey which is approximately 500 m to the south of the site.

Vulnerability is defined by the GSI as the intrinsic geological and hydrogeological characteristics that determine the ease with which groundwater may be contaminated by human activities. The GSI uses four groundwater vulnerability categories – extreme (<3m), high (3-5m), moderate (5-8m) and low (>10m) - for mapping purposes and in the assessment of risk to groundwaters. Groundwater is most at risk where the subsoils are either absent or thin. The data from the borehole logs indicates that the vulnerability of the bedrock aquifer is moderate to low.

### 3.2.2 *Hydrogeological Risk Assessment*

The development site is predominantly covered by paved areas, roofs roads and pavement, but there may be some very small unpaved areas to the rear of some of the buildings. Most of the incident rainfall runs off to storm sewer, with infiltration to ground limited to open green or unpaved yard areas.

Beneath the site the subsurface materials comprise made ground, gravels and clay. The thickness of these materials above the bedrock according to the borehole logs ranges from 12.6 – 23.3 m. It is likely therefore that any impacts on the subsurface associated with historical landuse are localised as vertical migration of contamination to the bedrock aquifer will have been greatly inhibited by the type and thickness of the subsoils and in particular the brown clay underlying the gravels.



The development will involve deep excavation into the bedrock will be opened at the site. OCM understand that groundwater pumping tests have been undertaken separately by AGL Consulting Engineers to assess the impacts of dewatering on the local hydrogeological conditions. The impact of dewatering is not therefore been discussed in this report, except in relation to the quality of the groundwater that will be discharged during the dewatering activities.

Post development, the extent of hard standing will be similar to the existing conditions. Therefore the amount of direct recharge as a result of rainfall will be very low and similar to the existing situation.

---

## 4. SITE INVESTIGATION

---

### 4.1 Sample Locations

The geotechnical investigation comprised the installation of eleven (11) shell and augur boreholes and fifteen (15) rotary core boreholes. The locations are shown on Figure 3.1. The environmental investigation involved the collection of samples of the fill material and underlying natural ground and groundwater samples from selected boreholes identified by OCM.

Fill and subsoil samples were collected from eight boreholes, BH-7, 9, 10, 12, 14, 15, RC-8 and W-2. Groundwater samples were collected at both RC-16 and OW-1, where two standpipes were located with one in the subsoil and one in the bedrock aquifer.

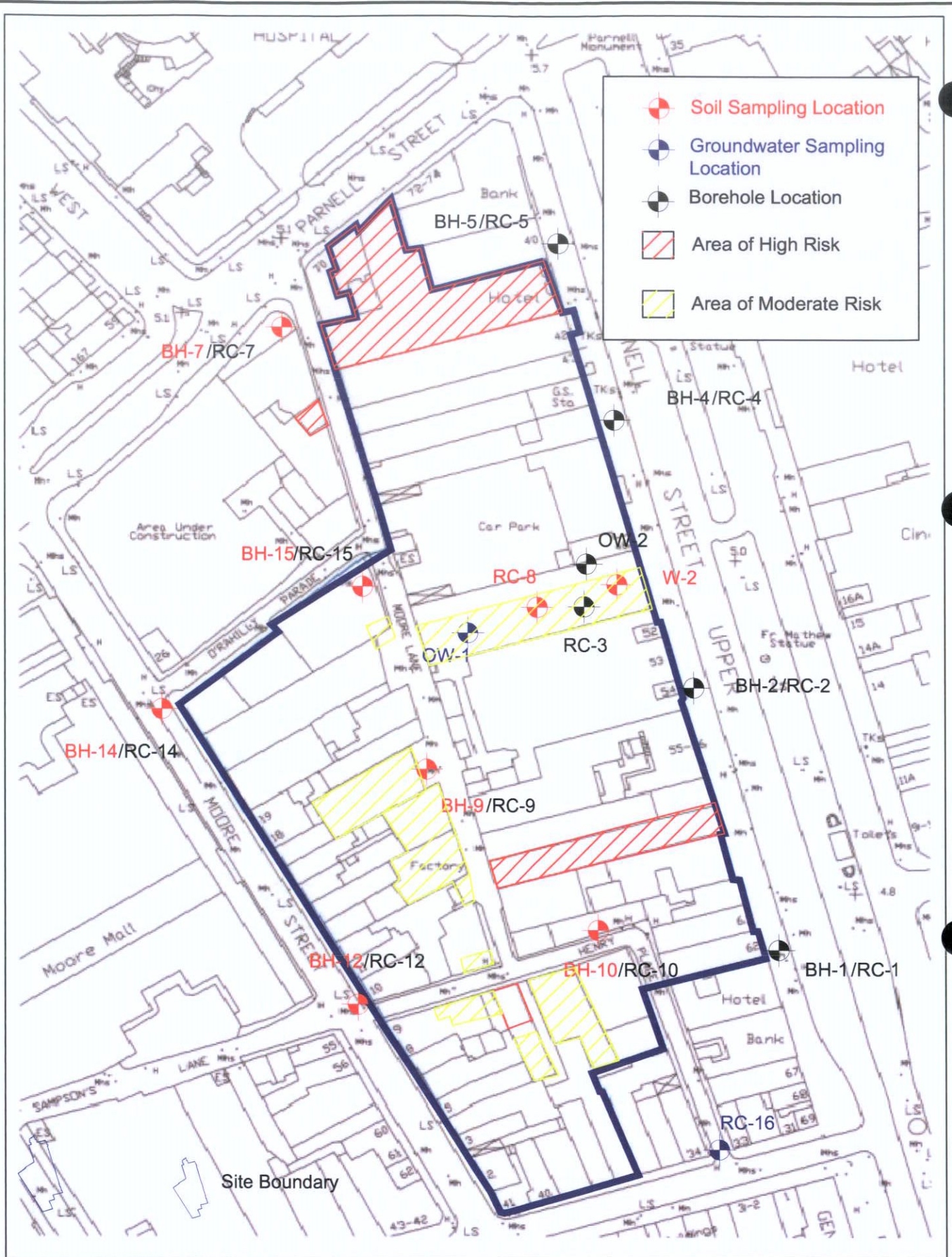
As none of the buildings identified in the 2006 assessment had been demolished, the boreholes had to be positioned in open areas and around the site perimeter and could not be located in all of the risk areas identified in the 2006 assessment. Figure 4.1 shows the location of the boreholes and the areas of risk identified in the assessment. This meant that only W-2 and RC-8 were located directly in an area identified in 2006 assessment as being at risk. Both were in an unpaved area used as a staff car park and storage area for Dr. Quirke's Emporium, which had been identified as being at moderate risk.

BH-7 was located on Parnell Street within 10 m of the rear entrance of the Royal Dublin Hotel which was considered an area of high risk in the 2006 site assessment. BH-9 was located directly beside buildings on Moore Lane, which had been designated at moderate risk. On Henry Place BH-10 was located across the lane from areas that had been designated at moderate and high risk. The remainder of the boreholes BH-12, 14 and 15, were considered to provide a representative spread of samples throughout the site.

### 4.2 Borehole Installation

The subsoil boreholes were drilled using a shell and augur (cable tool percussion) drill rig. The rotary core boreholes were drilled using a rotary core drill rig. All boreholes were drilled by IGSL and were logged for geotechnical purposes by IGSL personnel.

The installation of the boreholes from which samples for environmental testing purposes were collected were supervised by an OCM scientist and logged in accordance with BS5930. The Borehole logs are included in Appendix 2.



O' Callaghan Moran & Associates.  
 Granary House, Rutland Street,  
 Cork, Ireland.  
 Tel. (021) 321521 Fax. (021) 321522  
 email : info@ocallaghanmoran.com

CLIENT  
 Chartered Land Ltd.

DETAILS

Figure No.  
 4.1

TITLE  
 Sample Locations and Areas of Risk

SCALE	REV
NTS	REV

This drawing is the property of O'Callaghan Moran & Associates and shall not be used, reproduced or disclosed to anyone without the prior written permission of O'Callaghan Moran & Associates and shall be returned upon request.

## 4.3 Soil

### 4.3.1 Sampling

The purpose of the soil sampling was to establish the presence or absence of contamination and to characterise the fill and subsoils. The samples were collected in accordance with OCM soil sampling protocol, a copy of which is included in Appendix 3.

DCC PLAN NO.2861/21  
RECEIVED: 01/06/2021

### 4.3.2 Laboratory Analysis

All samples were sent to the STL laboratory in Blanchardstown, Dublin for analysis. The range of parameters tested was based on the nature of the historical site activities. In addition selected samples were tested for a range of parameters specified in the EU Council Decision establishing criteria and procedures for the acceptance of waste at landfills pursuant to Article 16 of and Annex II to Directive 1999/31/EC.

The Decision specifies Waste Acceptance Criteria (WAC) for a range of inorganic and organic parameters that define whether a waste is suitable for disposal to an inert, non-hazardous or hazardous waste landfill. Materials that comply with the inert WAC are deemed to be essentially inert and present a minimal environmental risk.

Three (3) samples of the fill material from BH-7, 9 and 10 were analysed for Total Petroleum Hydrocarbons (TPH), BETX (benzene, toluene, ethylbenzene and xylene), PAH (polycyclic aromatic hydrocarbons) and metals (arsenic, barium, cadmium, chromium, copper, mercury, molybdenum, nickel, lead, tin, selenium and zinc).

Nineteen (19) samples, of the fill and natural ground from, BH-7, 9, 10, 12, 14, 15, RC-8 and W-2, were tested for the WAC, which included Total Organic Carbon (TOC), BETX, PCBs (polychlorinated biphenyls, 7 congeners), Mineral Oil (C10 to C40) and PAH sum of 17. They were also subjected to leach testing at a liquid to solid ratio of 10:1 and the leachate analysed for arsenic, barium, cadmium, chromium, copper, mercury, molybdenum, nickel, lead, tin, selenium, zinc, chloride, fluoride, sulphate, phenols, dissolved organic carbon and total dissolved solids.

Details of the sample points, sample depth, nature of the sample and analytical tests are presented in Table 4.1

**Table 4.1**

Summary of Soils Samples				
Borehole Name	Sample Type	Sample Type	Sample Depth	Type of Subsoil
BH-7	Fill Material	Soil	0.5-1 m	
	Natural Ground	WAC	4-5 m	Gravel
	Natural Ground	WAC	12-13m	Gravel
BH-9	Fill Material	Soil	0.4-0.8m	
	Natural Ground	WAC	4-5m	Gravel
BH-10	Fill Material	Soil	1.7.2.5m	
BH-12	Fill Material	WAC	0.5-1m	
	Fill Material	WAC	3-4m	
	Natural Ground	WAC	4-5m	Clay
	Natural Ground	WAC	8-10m	Clay
BH-14	Fill Material	WAC	0.5-1m	
	Fill Material	WAC	1-2m	
	Fill Material	WAC	2-3m	
	Natural Ground	WAC	3-4m	Clay
	Natural Ground	WAC	8-10m	Gravel
RC-8	Fill Material	WAC	0.5-1m	
	Fill Material	WAC	1-2m	
W-2	Fill Material	WAC	0.5-1m	
	Fill Material	WAC	1-2m	

#### 4.3.3 Results

The results of analysis of three solid samples of the fill material are shown in Table 4.2. The Table includes, for comparative purposes, the EU Council Decision WAC and the Dutch Government Soil Quality Standards commonly referred to as the Dutch List. These guidelines specify two categories, a target level (D) and an intervention level (I). The (D) level is considered representative of background conditions. The (I) level is one at or above which remedial action may be considered necessary depending on the potential environmental exposure risk. Many Irish Local Authorities use these standards to assess the potential for contamination. These samples were also compared with the EPA typical range for non-polluted soils for major elements and trace elements.

TPH was detected in BH-7 (180 mg/kg) and in BH-9 (150 mg/kg). Although this is above the Dutch D limit of 50 mg/kg they are considerably below the Dutch I limit of 5000 mg/kg and also below the inert WAC of 500 mg/kg.

Cadmium was detected in BH-9 and BH-10 at levels of 1.2 mg/kg and 1.6 mg/kg respectively. These are slightly above the Dutch D limit of 0.8 mg/kg, but below the I limit of 12 mg/kg. In BH-9, the mercury level (0.34 mg/kg) is marginally above the Dutch D limit of 0.3 mg/kg. All the remaining heavy metals were below the Dutch D limit and within the EPA range for non-polluted soils.

Table 4.2 Soil Results Dublin Centre 2008

Parameter	Sample ID	BH-7	BH-9	BH-10	EPA Range for Non- polluted Soils	Dutch D Values	Dutch I values	EU limits for Inert landfill
	Sample Depth Units	0.5-1m	0.4-0.8m	1.7-2.5m				
Antimony	mg/kg	1.6	1.6	1.7	0.2-3	3	15	0.06
Arsenic	mg/kg	16	12	13	1.0-50	29	55	0.5
Barium	mg/kg	150	72	79	NE	160	625	20
Cadmium	mg/kg	0.65	1.2	1.6	0.1-1	0.8	12	0.04
Chromium	mg/kg	11	14	14	5-250	100	380	0.5
Copper	mg/kg	19	28	30	2-100	36	190	2
Iron	mg/kg	8900	20000	25000	10000-50000	-	-	-
Lead	mg/kg	42	79	59	2.0-80	85	530	0.5
Manganese	mg/kg	830	1100	1500	20-3000	NE	NE	-
Mercury	mg/kg	<0.25	0.34	<0.25	0.3-0.8	0.3	10	0.01
Nickel	mg/kg	24	31	37	0.5-100	35	210	0.4
Tin	mg/kg	<2.0	3.5	3.7	1.0-40	NE	900	-
Zinc	mg/kg	68	86	94	10-200	140	720	4
TPH C6-C40	mg/kg	180	150	<50	NE	50*	5000*	500
BTEX	mg/kg	<0.2	<0.2	<0.2	NE	NE	100	6
PAHs (sum of 10)	mg/kg	17.3	2.9	0.3	NE	1	40	-
PAHs (sum of 16)	mg/kg	23.0	3.7	<1.0	NE	NE	-	100

\*Denotes limit for mineral oil

DCC PLAN NO. 2861/21  
 RECEIVED: 01/06/2021

In BH-7 and BH-9 PAHs (sum of 10) the PAH, 17.3 mg/kg and 2.9 mg/kg respectively, exceeded the D value of 1 mg/kg, but are well below the 100 mg/kg limit applied at Irish inert waste disposal landfills.

#### Waste Acceptance Criteria (WAC) Testing

The results of the WAC testing of the fill material and the natural subsoils are shown in Table 4.3 and 4.4 respectively. The Tables include the WAC for inert and non-inert landfills. The EU Council Decision does not include a WAC for PAH, but allows individual member states to apply their own limits. The limit used in this assessment is derived from the Waste Licence issued by the EPA for an inert landfill in County Dublin.

TPH was detected above the inert WAC (500 mg/kg) in four of the fill material samples- RC-8 (510 mg/kg and 1800 mg/kg); BH-12 (640 mg/kg), and W-2 (5000 mg/kg).

Antimony exceeded the inert WAC of 0.06 mg/kg in the upper fill sample of OW2 (0.36 mg/kg), but was less than the non-hazardous WAC (0.7 mg/kg). The chromium level in BH-14 (0.53 mg/kg) was slightly above the inert WAC of 0.5 mg/kg, but well below the non-hazardous WAC of 10 mg/kg.

Mercury was detected in samples of the fill taken in BH-12 (0.5-1m) and BH-14 (2-3m) and the natural ground (BH 7 (4-5m) marginally above the inert WAC of 0.01 mg/kg, but below the non-hazardous WAC of 0.2 mg/kg.

PAH levels greater than the inert WAC (100 mg/kg) were detected in both samples from OW-2, 230 mg/kg and 570 mg/kg respectively and the lower sample from RC-8 (280 mg/kg). There is no non-hazardous WAC for PAH.

PCBs were only detected in one sample at RC-8 (0.5-1m) at 0.028 mg/kg. This is considerably below the EU limit of 1 mg/kg.

Sulphate levels exceeded the inert WAC (1000 mg/kg) in two samples from RC-8, however the levels -15000 mg/kg (0.5-1m) and 14000 mg/kg (1-2m) respectively- were less than the non-hazardous WAC of 20,000 mg/kg. The TDS of both samples from RC-8 exceeded the inert WAC, but were less than the non-hazardous WAC.

Table 4.3 Fill Material WAC Dublin Centre 2008

Parameter	Sample I.D.	BH-12	BH-12	BH-14	BH-14	EU Limits for Inert Landfill	EU Limits for Non-Hazardous Landfill
	Depth (m) Unit	0.5-1m	3-4 m	0.5-1m	1-2m		
Arsenic	mg/kg	<0.50	<0.50	<0.50	<0.50	0.5	2
Barium	mg/kg	0.19	0.033	0.12	0.097	20	100
Cadmium	mg/kg	<0.001	<0.001	<0.001	<0.001	0.04	1
Chromium	mg/kg	0.33	<0.10	0.53	0.48	0.5	10
Copper	mg/kg	<0.10	<0.10	0.24	0.44	2	50
Mercury	mg/kg	0.016	<0.003	0.0051	0.0068	0.01	0.2
Molybdenum	mg/kg	0.084	0.31	0.27	0.43	0.5	10
Nickel	mg/kg	<0.10	<0.10	<0.10	<0.10	0.4	10
Lead	mg/kg	<0.10	<0.10	<0.10	<0.10	0.5	10
Antimony	mg/kg	<0.30	<0.30	<0.30	<0.30	0.06	0.7
Selenium	mg/kg	<0.060	<0.060	<0.060	<0.060	0.1	0.5
Zinc	mg/kg	<0.10	<0.10	<0.10	<0.10	4	50
Chloride	mg/kg	<25	<25	<25	29	800	15000
Fluoride	mg/kg	3	2.3	<2	2	10	150
Sulphate	mg/kg	910	300	190	820	1,000	20000
Phenols	mg/kg	<0.50	<0.50	<0.50	<0.50	1	-
Dissolved Organic Carbon	mg/kg	26	22	58	69	500	800
Total Dissolved Solids	mg/kg	3200	<2000	2900	<2000	4000	60000
Total Organic Carbon	%	5.3	3	4.4	3.8	3*	-
BTEX	mg/kg	<0.5	<0.5	<0.5	<0.5	6	-
PCBs	mg/kg	<0.01	<0.01	<0.01	<0.01	1	-
TPH	mg/kg	640	170	99	180	500**	-
PAH (16)	mg/kg	6.6	<1.0	8.1	8.3	-	-
PAH (17)	mg/kg	6.6	<1.0	8.1	8.3	Murphy's 100mg/kg	-

\*If DOC is less than 500 then a higher limit can be accepted

\*\* Limit is for Mineral Oil

DCC PLAN NO. 2861/21  
RECEIVED: 01/06/2021

Table 4.3 continued Fill Material WAC Dublin Centre 2008

Parameter	Sample I.D.	BH-14	BH-15	BH-15	BH-8	EU Limits for Inert Landfill	EU Limits for Non-Hazardous Landfill
	Depth (m) Unit	2-3m	0.5-1	1.0-2.0	0.5-1		
Arsenic	mg/kg	<0.50	<0.5	<0.5	<0.5	0.5	2
Barium	mg/kg	0.13	0.06	0.055	0.21	20	100
Cadmium	mg/kg	<0.001	<0.001	<0.001	<0.001	0.04	1
Chromium	mg/kg	0.17	0.18	<0.1	<1	0.5	10
Copper	mg/kg	0.47	0.36	0.28	<1	2	50
Mercury	mg/kg	0.012	0.0035	0.0049	<0.003	0.01	0.2
Molybdenum	mg/kg	0.34	0.16	0.13	0.1	0.5	10
Nickel	mg/kg	0.12	0.15	0.14	<1	0.4	10
Lead	mg/kg	<0.10	0.42	0.43	<1	0.5	10
Antimony	mg/kg	<0.30	<0.3	<0.3	<0.3	0.06	0.7
Selenium	mg/kg	<0.060	<0.06	<0.06	<0.06	0.1	0.5
Zinc	mg/kg	<0.10	<0.1	0.13	<1	4	50
Chloride	mg/kg	54	<25	<25	43	800	15000
Fluoride	mg/kg	<2	2.3	<2	<2	10	150
Sulphate	mg/kg	140	500	190	15000	1,000	20000
Phenols	mg/kg	<0.50	<0.5	<0.5	<0.5	1	-
Dissolved Organic Carbon	mg/kg	82	62	36	52	500	800
Total Dissolved Solids	mg/kg	<2000	4200	<2000	24000	4000	60000
Total Organic Carbon	%	3.6	3.6	5.2	3.1	3.33%	-
BTEX	mg/kg	<0.5	<0.5	<0.5	<0.5	6	-
PCBs	mg/kg	<0.01	<0.01	<0.01	0.028	1	-
Mineral Oil	mg/kg	<50	120	86	510	500	-
PAH (16)	mg/kg	<1.0	4.2	1.4	44	-	-
PAH (17)	mg/kg	<1.0	4.2	1.4	44	Murphy's 100mg/kg	-

\*If DOC is less than 500 then a higher limit can be accepted

\*\* Limit is for Mineral Oil