

Slieveacurry Renewable Energy Development



Appendix 12-5

Comparative Photomontage Visuals

Viewpoint 01 – Comparative Photomontages

Proposed at 175m Tip height, 53.5° View

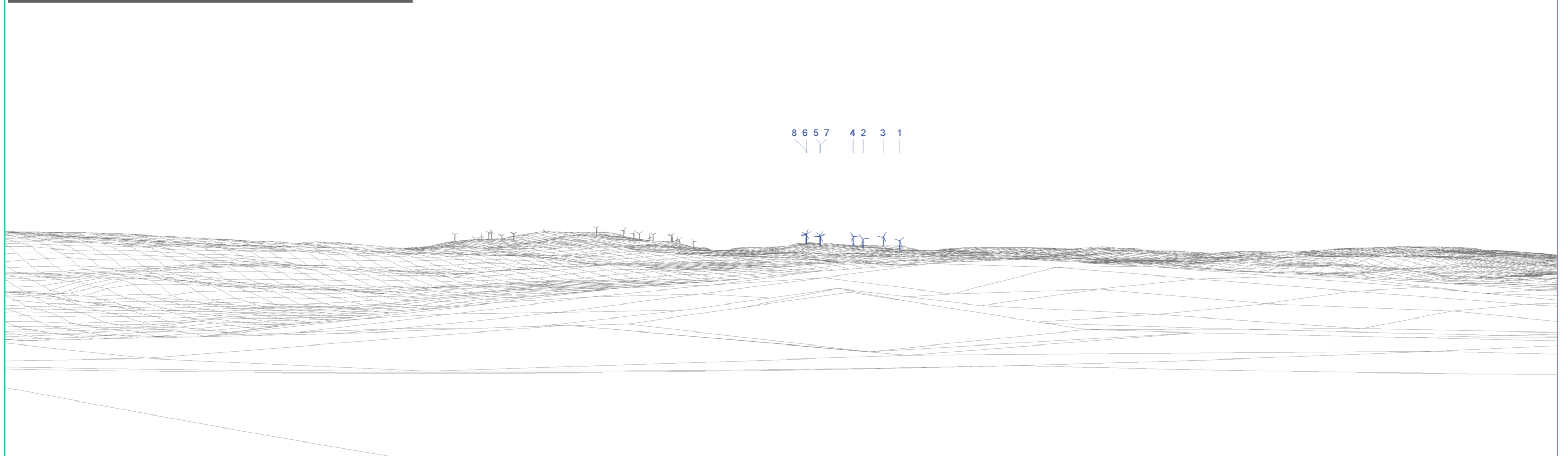


Alternative at 156.5m Tip height, 53.5° View




Viewpoint 01 – Comparative Wireframe Images

Proposed at 175m Tip height, 53.5° View



Alternative at 156.5m Tip height, 53.5° View



Viewpoint 03 – Comparative Photomontages

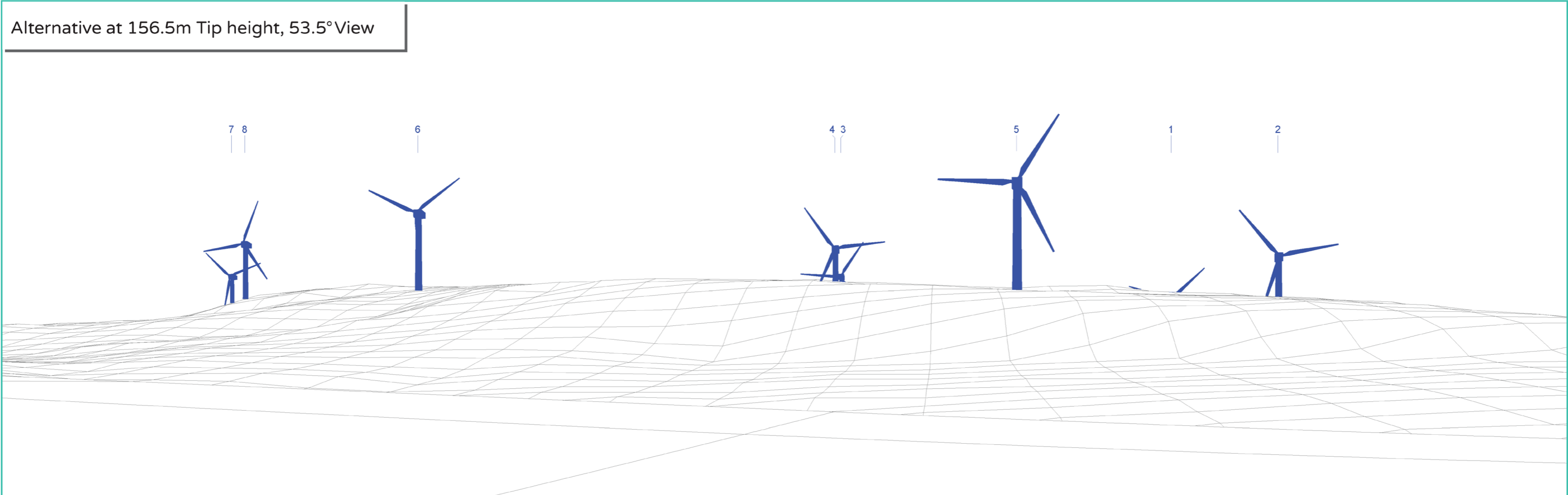
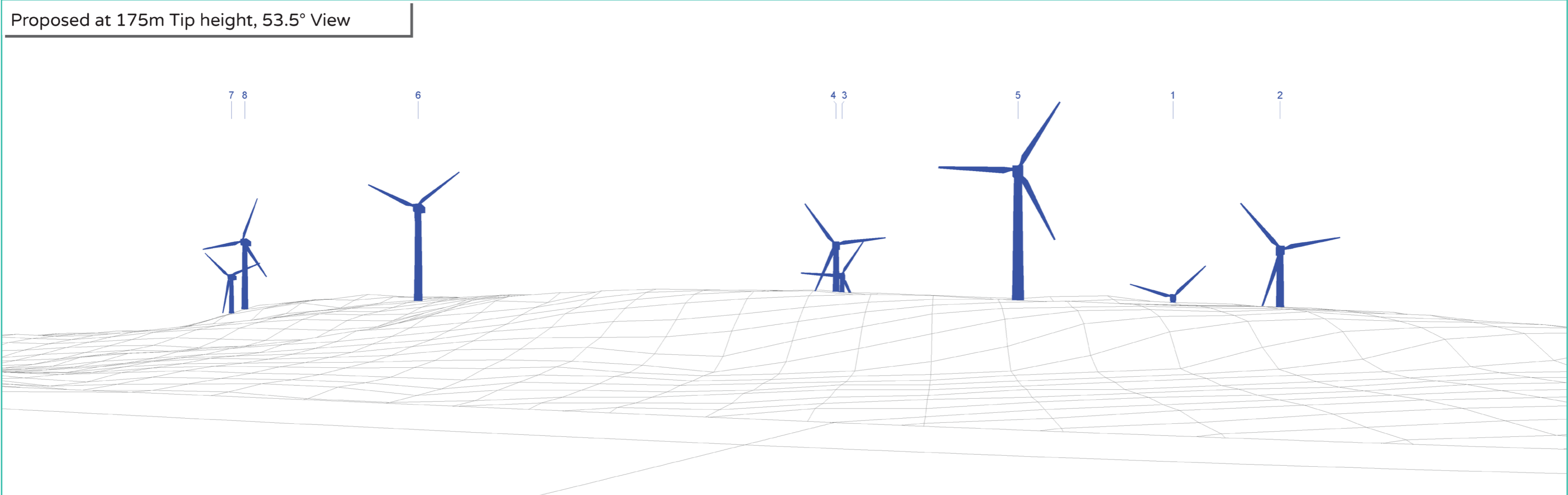
Proposed at 175m Tip height, 53.5° View



Alternative at 156.5m Tip height, 53.5° View



Viewpoint 03 – Comparative Wireframe Images



Viewpoint 08 – Comparative Photomontages

Proposed at 175m Tip height, 53.5° View




Alternative at 156.5m Tip height, 53.5° View




Viewpoint 08 – Comparative Wireframe Images

Proposed at 175m Tip height, 53.5° View



Alternative at 156.5m Tip height, 53.5° View



Viewpoint 10 – Comparative Photomontages

Proposed at 175m Tip height, 53.5° View

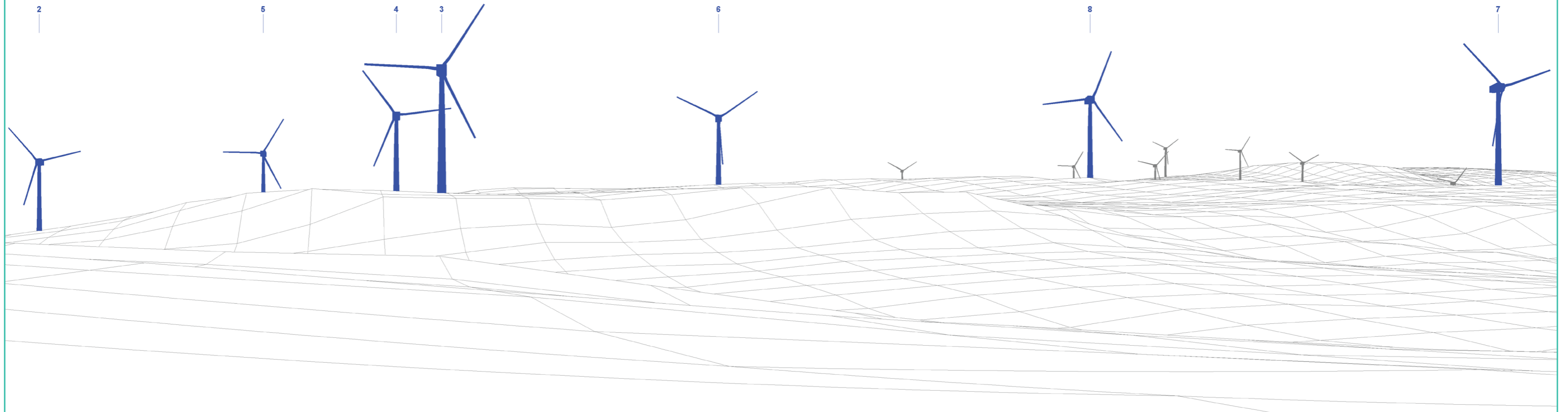


Alternative at 156.5m Tip height, 53.5° View

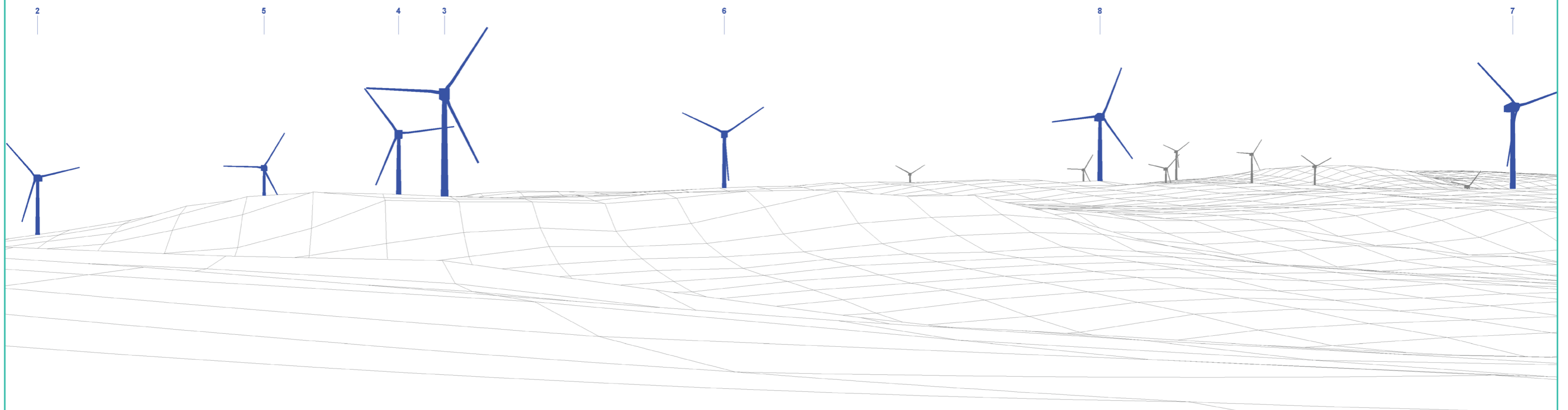


Viewpoint 10 – Comparative Wireframe Images

Proposed at 175m Tip height, 53.5° View



Alternative at 156.5m Tip height, 53.5° View



Viewpoint 12 – Comparative Photomontages

Proposed at 175m Tip height, 53.5° View

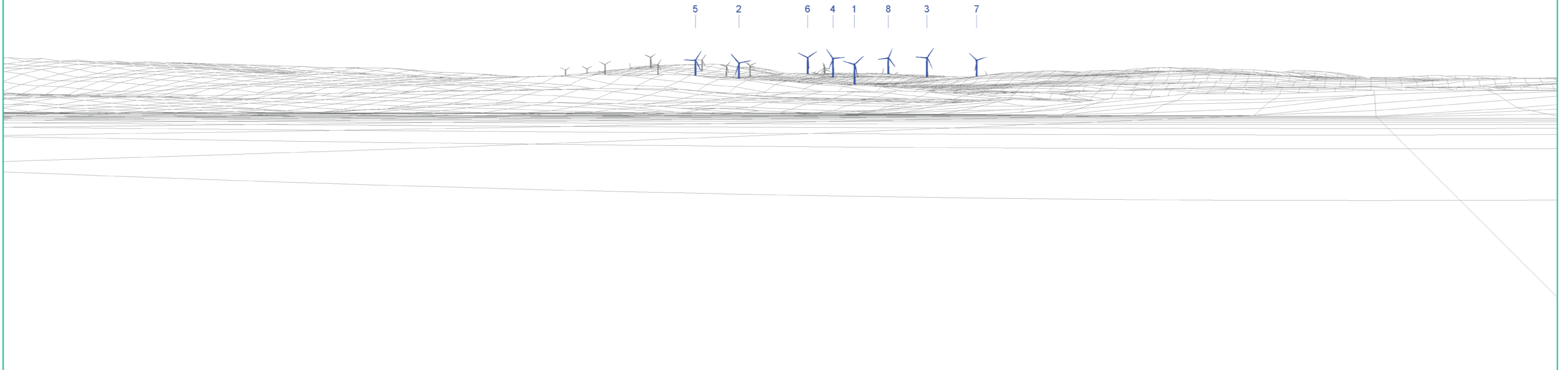


Alternative at 156.5m Tip height, 53.5° View

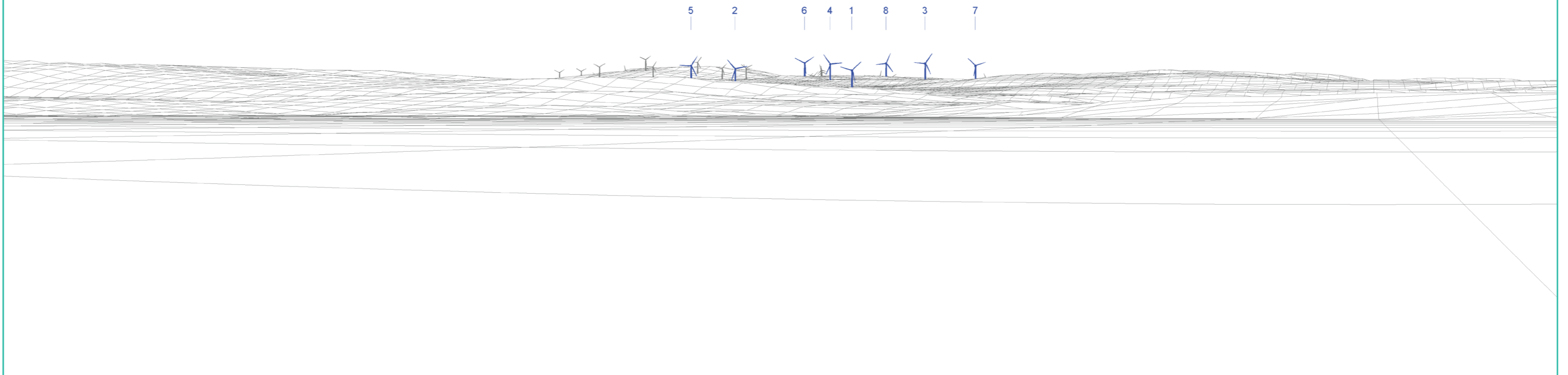


Viewpoint 12 – Comparative Wireframe Images

Proposed at 175m Tip height, 53.5° View



Alternative at 156.5m Tip height, 53.5° View



Viewpoint 13 – Comparative Photomontages

Proposed at 175m Tip height, 53.5° View




Alternative at 156.5m Tip height, 53.5° View



Viewpoint 13 – Comparative Wireframe Images

Proposed at 175m Tip height, 53.5° View



Alternative at 156.5m Tip height, 53.5° View

