

EARLSTONE DAC

Embassy House
Ballsbridge
Dublin 4

An Bord Pleanála
64 Marlborough Street
Rotunda
Dublin 1

Re: Consent to Submit a Planning Application


27/10/2021

To Whom It Concerns,

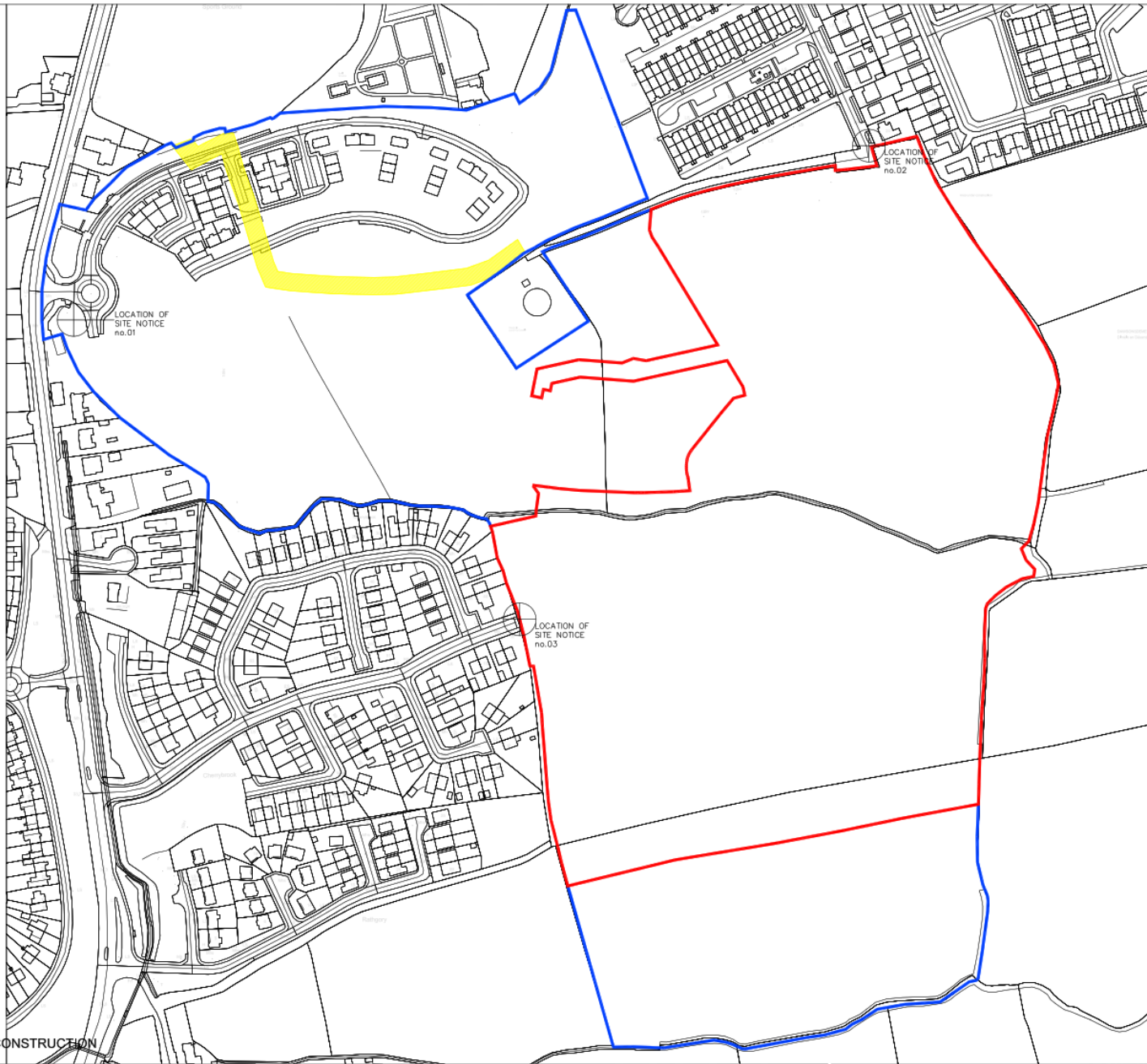
We are the owners of lands at Mulladrillen and Rathgorey, Co. Louth comprised within folio LH10706F and LH1684 and more specifically attaching to PRA dealing number D2018LR143112B ("the Lands"). We acquired an interest in the Lands on 20 July 2018.

The Ardee Partnership intends to submit a planning application on a portion of the Lands. We consent to this application by The Ardee Partnership in respect of the Lands.

Yours sincerely,



Matt Brennan
Director



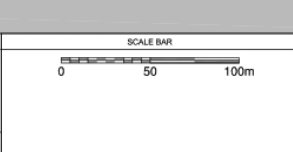
01 Site Location Map
PA 000 1:1000

ISSUED FOR PLANNING ONLY, NOT FOR CONSTRUCTION

NOTES:
Do not scale from this drawing.
Any discrepancies found on site to be reported to Darmody Architects immediately.
Any discrepancies found on drawings to be reported to Darmody Architects immediately.
Refer to engineers drawings for structural details.
All dimensions sized to blackwork.

Rev.	Description	Date	Issue

DRAWING KEY	
—	Delineates Site Boundary
—	Delineates Area within Applicants Ownership
—	Delineates Wayleave



DRAWING KEY		NORTH POINT	

creative innovative flexible

darmody architecture
91 Townsend Street, Dublin 2
353 1 672 9907
info@darmodyarchitecture.com
darmodyarchitecture.com

Project: Residential Development, Strategic Housing Development (SHD), at Mulladrillen & Rathgory, Ardee, Co.Louth					
Title: Site Location Map					
Client: The Ardee Partnership					
Rev. No.	Scale	Date	Dim. By	CHK'd. By	Issue
	1:1000 @ A0	01/12/2021	Seán Barrett	Jennifer Lynch	PLANNING
Dwg. No. PA-000		Job No. 20011			

ORDNANCE SURVEY IRELAND LICENCE NO. AP0050021