


Traffic Signs and Road Markings



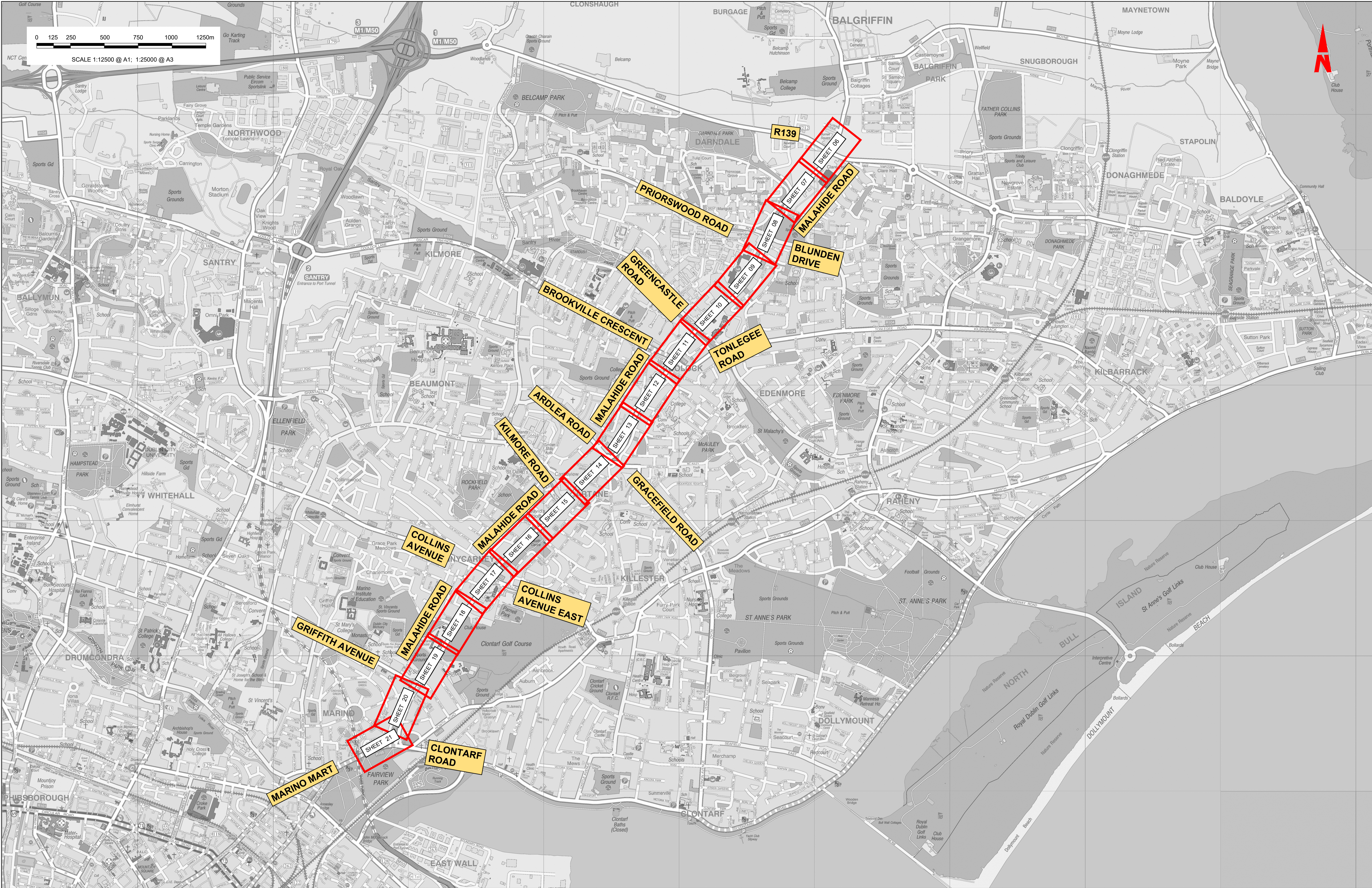


CLONGRIFFIN TO CITY CENTRE CORE BUS CORRIDOR SCHEME

CLONGRIFFIN TO CITY CENTRE CORE BUS CORRIDOR SCHEME. TRAFFIC SIGNS AND ROAD MARKINGS

Disclaimer
a. © Nat
confid
drawin
repro
the pri
b. This d
the titl
indica
other r
c. O.S. d
Ireland
Numb
elevat
(OSG)

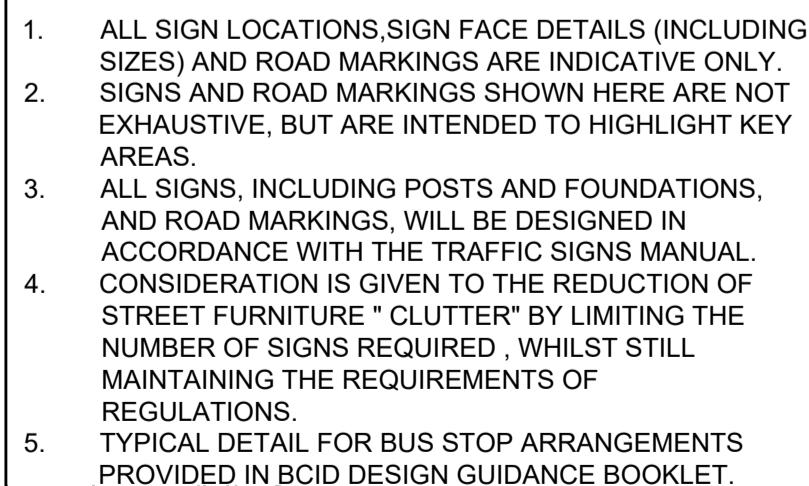
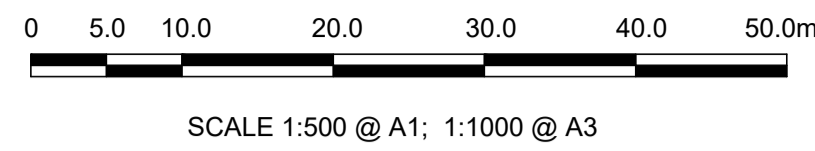
DO NOT SCALE USE FIGURED DIMENSIONS ONLY



<div><p>Disclaimer</p><p>a. © National Transport Authority (NTA) 2021. This drawing is confidential and the copyright in it is owned by NTA. This drawing must not be either loaned, copied or otherwise reproduced in whole or in part or used for any purpose without the prior permission of NTA.</p><p>b. This drawing is to be used for the design element identified in the title block. Other information shown is to be considered indicative only. The drawing is to be read in conjunction with all other relevant design drawings.</p><p>c. D.S. data used for plans are printed under © Ordnance Survey Ireland Government of Ireland. All rights reserved. Licence Number 2021/OSI_NMA_180 National Transport Authority. All elevations are in metres and relate to OSI Geoid Model (OSGM15) Mean Head. All Co-ordinates are in Irish Transverse Mercator Grid (ITM) as defined by OSI active local GPS station.</p><p>d. Information concerning the position of apparatus shown on this drawing is based on drawings supplied by the utility owners, agents, and/or the utility works contractor, whilst every care has been taken in the preparation of this drawing, positions should be taken as approximate and are intended for general guidance only and no representation is made by the NTA as to the accuracy, completeness, sufficiency or otherwise of this drawing and the position of the apparatus. The information contained herein does not purport to be comprehensive or final as the apparatus is subject to being altered and/or superceded. Recipients should not rely on this information. Any liabilities are hereby expressly disclaimed.</p><p>e. The information contained herein has been provided by the NTA but does not purport to be comprehensive or final. Recipients should not rely on the information. Neither the NTA nor any of its directors, officers, employees, agents, stakeholders or advisers make any representation or warranty as to, or accept any liability or responsibility in relation to, the adequacy, accuracy, completeness or comprehensiveness of the information provided as part of this document or any matter on which the information is based (including but not limited to loss or damage arising as a result of reliance by recipients on the information or any part of it). Any liabilities are hereby expressly disclaimed.</p></div>	<div><div><div><div><div></div><div>Rev</div></div><div><div>Date</div><div>03/12/21</div></div><div><div>Dwn</div><div>PP</div></div><div><div>Chk'd</div><div>JH</div></div><div><div>App'd</div><div>CA</div></div></div><div>ISSUE FOR PHASE 4: PLANNING</div></div></div>					<div><div><div><div><div></div><div>Client</div></div><div><div><div><div><div></div><div>NTA</div><div>Údaráis Náisiúnta Iompair</div><div>National Transport Authority</div></div></div></div></div></div></div></div>		<div><div><div><div><div></div><div>Engineering Designer</div></div><div><div><div><div><div></div><div>AECOM</div></div><div><div><div><div><div></div><div>M</div><div>MOTT</div><div>MACDONALD</div></div></div></div></div></div></div></div></div></div></div>			<div><div><div><div><div></div><div>Programme Title</div></div><div><div><div><div><div></div><div>BUSCONNECTS DUBLIN</div><div>CORE BUS CORRIDORS INFRASTRUCTURE WORKS</div></div></div></div></div></div></div></div>				
	<div><div><div><div><div></div><div>Project Ireland 2040</div><div>Building Ireland's Future</div></div></div></div></div>					<div><div><div><div><div></div><div>Date</div></div><div><div>03/12/21</div></div></div><div><div><div><div><div></div><div>Scale</div></div><div><div>1:12500 @ A1</div><div>1:25000 @ A3</div></div></div></div></div></div></div>	<div><div><div><div><div></div><div>Project Code</div></div><div><div>BCIDA</div></div></div><div><div><div><div><div></div><div>Originator Code</div></div><div><div>ACM</div></div></div></div></div></div></div>	<div><div><div><div><div></div><div>QMS Code</div></div><div><div>BCIDA-ACM-TSM_KP-0001_XX_00-DR-CR-0001</div></div></div></div></div>	<div><div><div><div><div></div><div>Sheet Number</div></div><div><div>01 of 01</div></div></div><div><div><div><div><div></div><div>Status</div></div><div><div>A</div></div></div></div></div></div></div>	<div><div><div><div><div></div><div>Rev</div></div><div><div>M01</div></div></div></div></div>					

DO NOT SCALE USE FIGURED DIMENSIONS ONLY

 PROPOSED SIGN
 EXISTING SIGN TO BE MAINTAINED/RELOCATED
 SITE BOUNDARY LINE
 TEMPORARY LAND ACQUISITION



Disclaimer

a. © National Transport Authority (NTA) 2021. This drawing is confidential and the copyright in it is owned by NTA. This drawing must not be either loaned, copied or otherwise reproduced in whole or in part or used for any purpose without the prior permission of NTA.

b. This drawing is to be used for the design element identified in the titlebox. Other information shown is to be considered incidental only. The drawing is to be read in conjunction with all relevant design drawings.

c. O.S. data used for this drawing is sourced under © Ordnance Survey Ireland Government of Ireland. All rights reserved. Licence Number 2021/OSI, NMA, 180 National Transport Authority. All elevations are in metres and relate to OSI Geoid Model (OSGM15) Malin Head. All Co-ordinates are in Irish

Transverse Mercator Grid (ITM) as defined by OSI active local GPS station.

Information concerning the position of apparatus shown on the drawing is based on drawings supplied by the utility owners and/or the utility works contractor, whilst every care has been taken in the preparation of this drawing, positions should be taken as approximate and are intended for general guidance only and no representation is made by the NTA as to the accuracy, completeness, sufficiency or otherwise of this drawing and the position of the apparatus. The information contained herein does not purport to be comprehensive or final as the apparatus is subject to being altered and/or superseded. Recipients should not rely on this information. Any liabilities are hereby expressly disclaimed.

e. The information contained herein has been provided by the NTA but does not purport to be comprehensive or final. Recipients should not rely on the information. Neither the NTA nor any of its directors, officers, employees, agents, stakeholders or advisers make any representation or warranty as to, or accept any liability or responsibility in relation to, the adequacy, accuracy, reasonableness or completeness of the information provided as part of this document or any matter on which the information is based (including but not limited to loss or damage arising as a result of reliance by recipients on the information or any part of it). Any liabilities are hereby expressly disclaimed.



Rev	Date	Drm	Chk'd	App'd	Description
M01	03/12/21	PP	JH	CA	ISSUE FOR PHASE 4: PLANNING

Client

 **NTA**
Údarás Náisiúnta Iompair
National Transport Authority

Date 03/12/21	Scale 1:500 @ A 1:1000 @ A
Project Code BCIDA	Originator Code ACM

Engineering Designer

AECOM

**MOTT
MACDONALD**

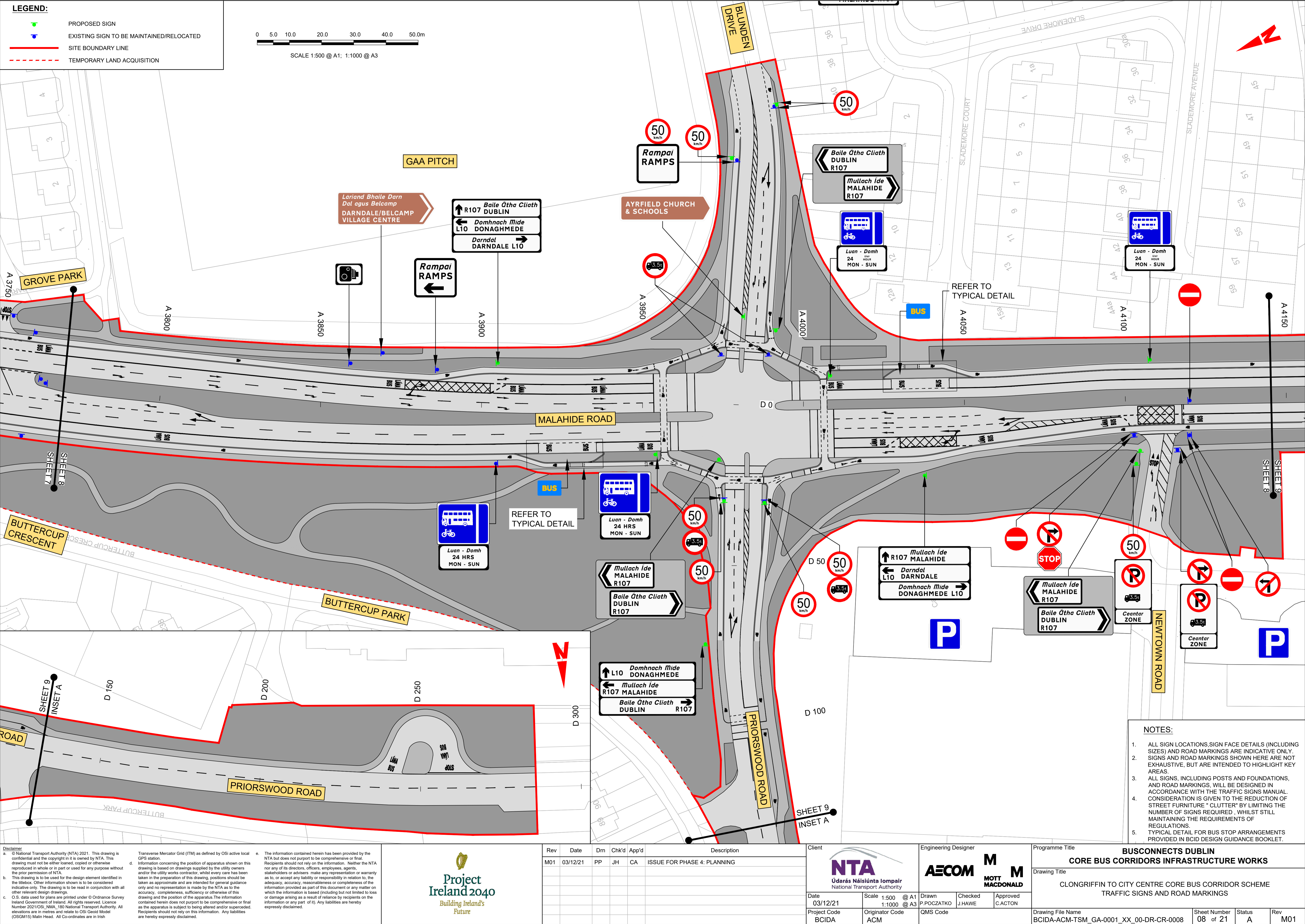
Drawn P.POCZATKO	Checked J.HAWE	Approved C.ACTON
QMS Code		

Programme Title	BUSCONNECTS DUBLIN CORE BUS CORRIDORS INFRASTRUCTURE WORKS
-----------------	---

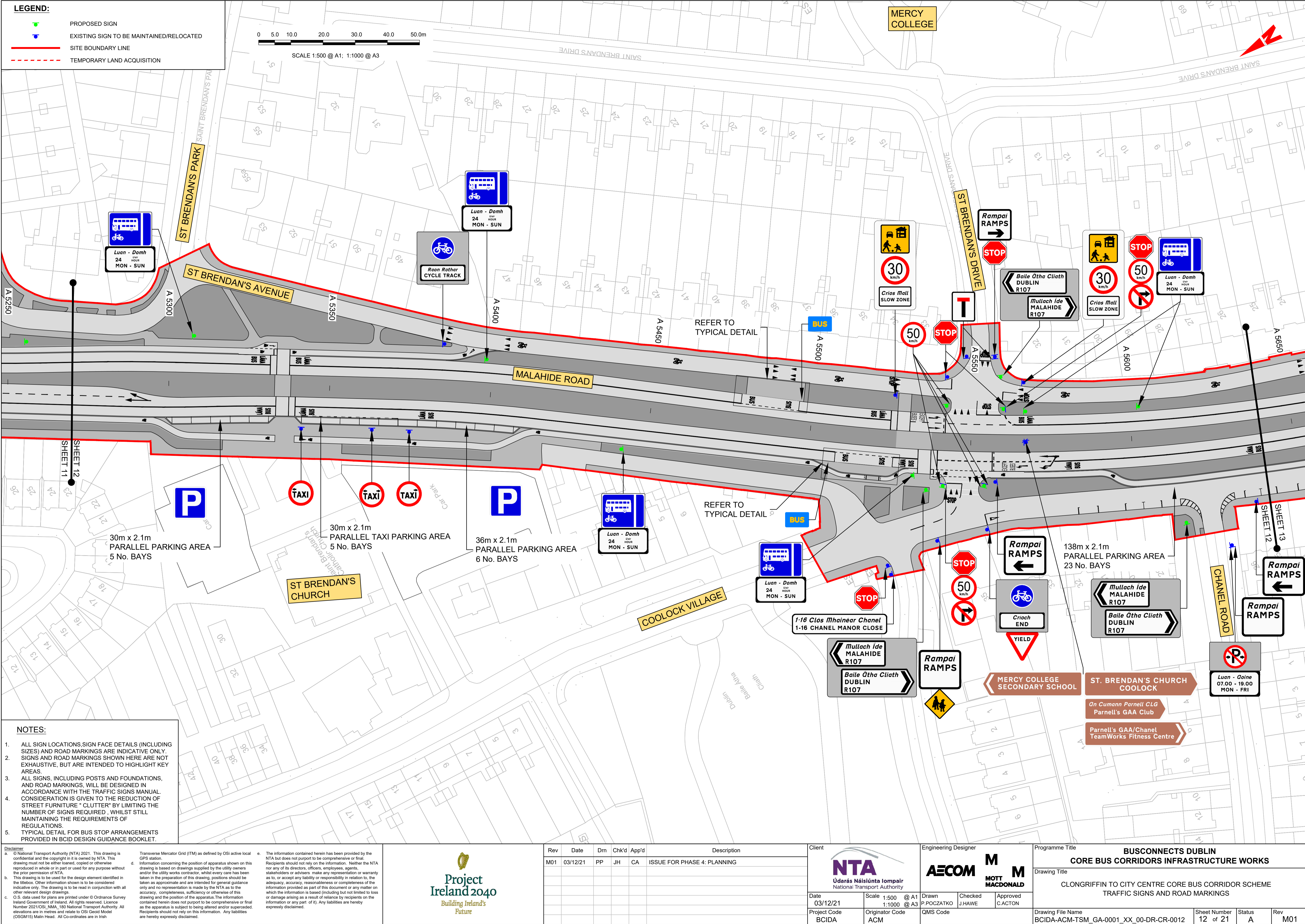
Drawing Title	
<p style="text-align: center;">CLONGRIFFIN TO CITY CENTRE CORE BUS CORRIDOR SCHEME TRAFFIC SIGNS AND ROAD MARKINGS</p>	

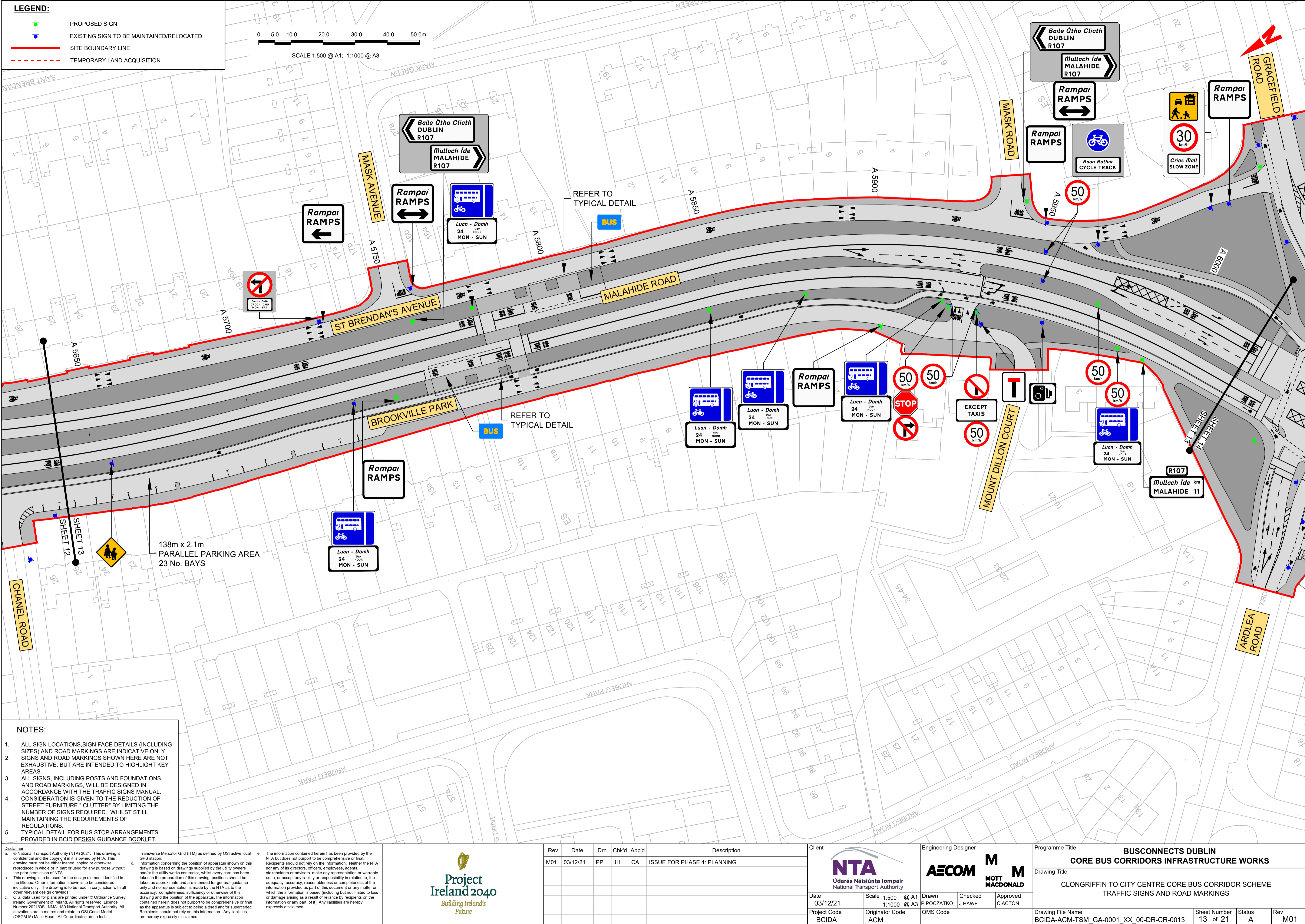
Drawing File Name	Sheet Number	Status	Rev
BCIDA-ACM-TSM GA-0001 XX 00-DR-CR-0006	06 of 21	A	M01

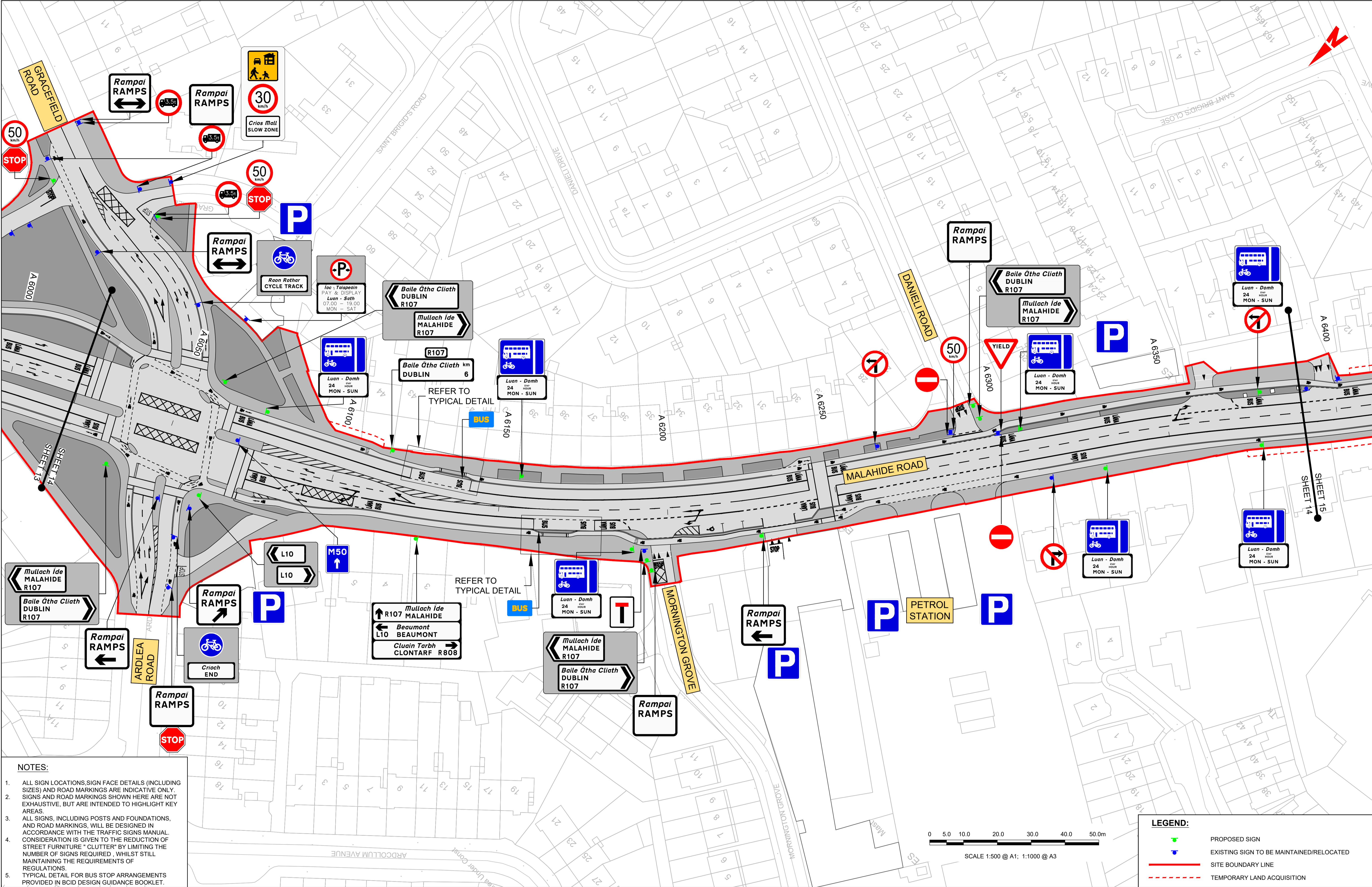
DO NOT SCALE USE FIGURED DIMENSIONS ONLY



C:\Users\zak42254\OneDrive - Mott MacDonald\Desktop\A_PDF\BCIDA-ACM-TSM_GA-0001_XX_00-DR-CR-0008.dwg







- NOTES:**
1. ALL SIGN LOCATIONS, SIGN FACE DETAILS (INCLUDING SIZES) AND ROAD MARKINGS ARE INDICATIVE ONLY. SIGNS AND ROAD MARKINGS SHOWN HERE ARE NOT EXHAUSTIVE, BUT ARE INTENDED TO HIGHLIGHT KEY AREAS.
 2. ALL SIGNS, INCLUDING POSTS AND FOUNDATIONS, AND ROAD MARKINGS, WILL BE DESIGNED IN ACCORDANCE WITH THE TRAFFIC SIGNS MANUAL. CONSIDERATION IS GIVEN TO THE REDUCTION OF STREET FURNITURE "CLUTTER" BY LIMITING THE NUMBER OF SIGNS REQUIRED, WHILE STILL MAINTAINING THE REQUIREMENTS OF REGULATIONS.
 3. TYPICAL DETAIL FOR BUS STOP ARRANGEMENTS PROVIDED IN BCID DESIGN GUIDANCE BOOKLET.

Disclaimer
a. © National Transport Authority (NTA) 2021. This drawing is confidential and the copyright in it is owned by NTA. This drawing must not be either loaned, copied or otherwise reproduced in whole or in part or used for any purpose without the prior permission of NTA.
b. This drawing is to be used for the design element identified in the titlebox. Other information shown is to be considered indicative only. The drawing is to be read in conjunction with all other relevant design drawings.
c. O.S. data used for plans are printed under © Ordnance Survey Ireland Government of Ireland. All rights reserved. Licence Number 2021/OSI, NMA, 180 National Transport Authority. All elevations are in metres and relate to OSI Geoid Model (OSGM15) Mean Head. All Co-ordinates are in Irish Transverse Mercator Grid (ITM) as defined by OSI active local GPS station.
d. Information concerning the position of apparatus shown on this drawing is based on drawings supplied by the utility owners and/or the utility works contractor, whilst every care has been taken in the preparation of this drawing, positions should be taken as approximate and are intended for general guidance only and no representation is made by the NTA as to the accuracy, completeness, sufficiency or otherwise of this drawing and the position of the apparatus. The information contained herein does not purport to be comprehensive or final as the apparatus is subject to being altered and/or superseded. Recipients should not rely on this information. Any liabilities are hereby expressly disclaimed.
e. The information contained herein has been provided by the NTA but does not purport to be comprehensive or final. Recipients should not rely on the information. Neither the NTA nor any of its directors, officers, employees, agents, stakeholders or advisers make any representation or warranty as to, or accept any liability or responsibility in relation to, the adequacy, accuracy, reasonableness or completeness of the information provided as part of this document or any matter on which the information is based (including but not limited to loss or damage arising as a result of reliance by recipients on the information or any part of it). Any liabilities are hereby expressly disclaimed.



Rev	Date	Dm	Chk'd	App'd	Description
M01	03/12/21	PP	JH	CA	ISSUE FOR PHASE 4: PLANNING

NTA Údarás Náisiúnta Iompair National Transport Authority	
Date 03/12/21	Scale 1:500 @ A1 1:1000 @ A3
Project Code BCIDA	Originator Code ACM

AECOM Engineering Designer	
Drawn P.POCZATKO	Checked J.HAWE
Approved C.ACTON	

BUSCONNECTS DUBLIN CORE BUS CORRIDORS INFRASTRUCTURE WORKS			
Drawing Title CLONGRIFFIN TO CITY CENTRE CORE BUS CORRIDOR SCHEME TRAFFIC SIGNS AND ROAD MARKINGS			
Drawing File Name BCIDA-ACM-TSM_GA-0001_XX_00-DR-CR-0014	Sheet Number 14 of 21	Status A	Rev M01

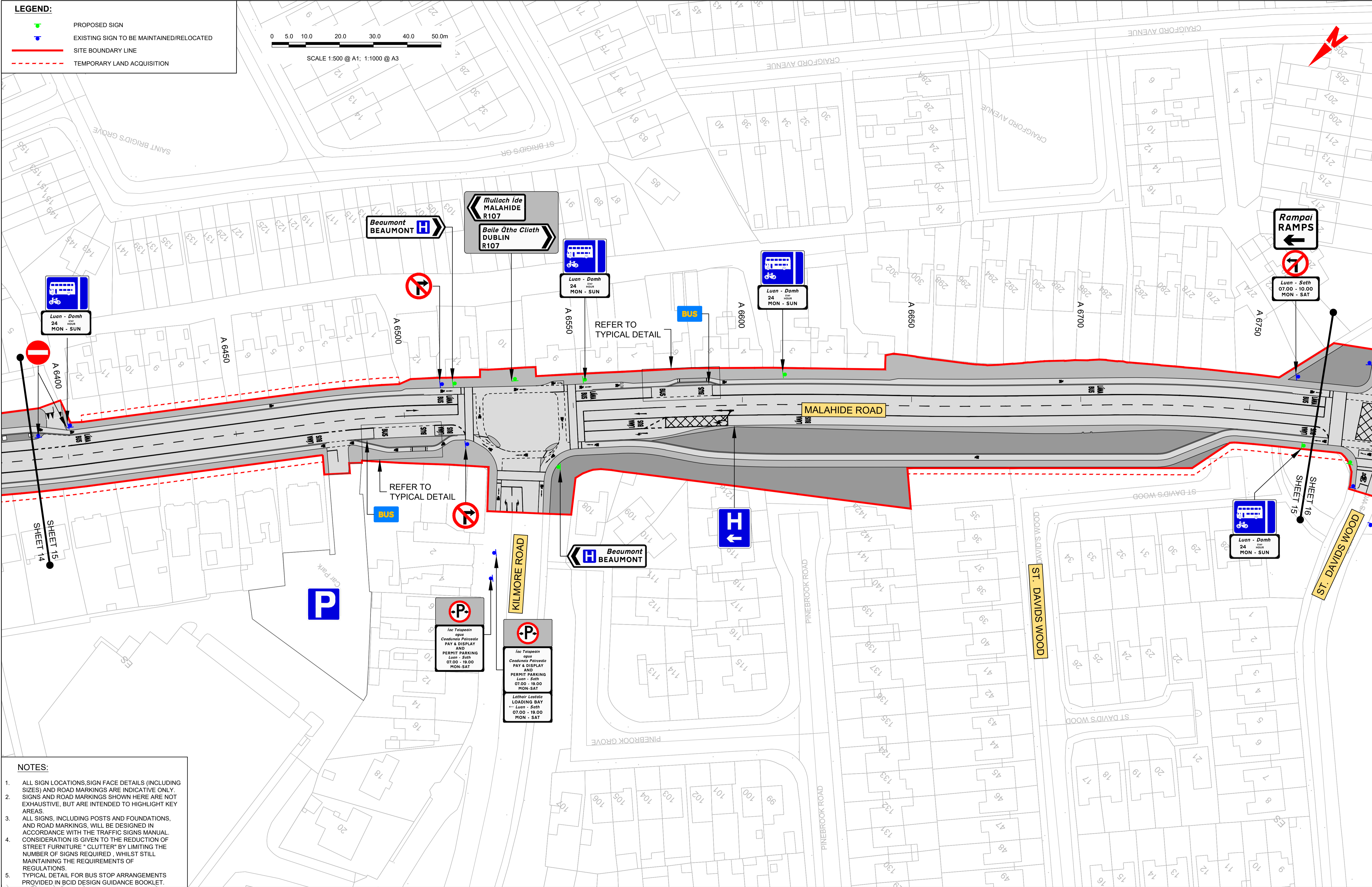
DO NOT SCALE USE FIGURED DIMENSIONS ONLY

LEGEND:

- PROPOSED SIGN
- EXISTING SIGN TO BE MAINTAINED/RELOCATED
- SITE BOUNDARY LINE
- TEMPORARY LAND ACQUISITION



SCALE 1:500 @ A1; 1:1000 @ A3



NOTES:

- ALL SIGN LOCATIONS, SIGN FACE DETAILS (INCLUDING SIZES) AND ROAD MARKINGS ARE INDICATIVE ONLY. SIGNS AND ROAD MARKINGS SHOWN HERE ARE NOT EXHAUSTIVE, BUT ARE INTENDED TO HIGHLIGHT KEY AREAS.
- ALL SIGNS, INCLUDING POSTS AND FOUNDATIONS, AND ROAD MARKINGS, WILL BE DESIGNED IN ACCORDANCE WITH THE TRAFFIC SIGNS MANUAL. CONSIDERATION IS GIVEN TO THE REDUCTION OF STREET FURNITURE "CLUTTER" BY LIMITING THE NUMBER OF SIGNS REQUIRED, WHILST STILL MAINTAINING THE REQUIREMENTS OF REGULATIONS.
- TYPICAL DETAIL FOR BUS STOP ARRANGEMENTS PROVIDED IN BCID DESIGN GUIDANCE BOOKLET.

Disclaimer
a. © National Transport Authority (NTA) 2021. This drawing is confidential and the copyright in it is owned by NTA. This drawing must not be either loaned, copied or otherwise reproduced in whole or in part or used for any purpose without the prior permission of NTA.
b. This drawing is to be used for the design element identified in the titlebox. Other information shown is to be considered indicative only. The drawing is to be read in conjunction with all other relevant design drawings.
c. O.S. data used for plans are printed under © Ordnance Survey Ireland Government of Ireland. All rights reserved. Licence Number 2021/OSI, NMA, 180 National Transport Authority. All elevations are in metres and relate to OSI Geoid Model (OSGM15) Mean Head. All Co-ordinates are in Irish

Transverse Mercator Grid (ITM) as defined by OSI active local GPS station.
d. Information concerning the position of apparatus shown on this drawing is based on drawings supplied by the utility owners and/or the utility works contractor, whilst every care has been taken in the preparation of this drawing, positions should be taken as approximate and are intended for general guidance only and no representation is made by the NTA as to the accuracy, completeness, sufficiency or otherwise of this drawing and the position of the apparatus. The information contained herein does not purport to be comprehensive or final as the apparatus is subject to being altered and/or superceded. Recipients should not rely on this information. Any liabilities are hereby expressly disclaimed.

e. The information contained herein has been provided by the NTA but does not purport to be comprehensive or final. Recipients should not rely on the information. Neither the NTA nor any of its directors, officers, employees, agents, stakeholders or advisers make any representation or warranty as to, or accept any liability or responsibility in relation to, the adequacy, accuracy, reasonableness or completeness of the information provided as part of this document or any matter on which the information is based (including but not limited to loss or damage arising as a result of reliance by recipients on the information or any part of it). Any liabilities are hereby expressly disclaimed.



Rev	Date	Dm	Chk'd	App'd	Description
M01	03/12/21	PP	JH	CA	ISSUE FOR PHASE 4: PLANNING

Client
NTA
Udarás Náisiúnta Iompair
National Transport Authority

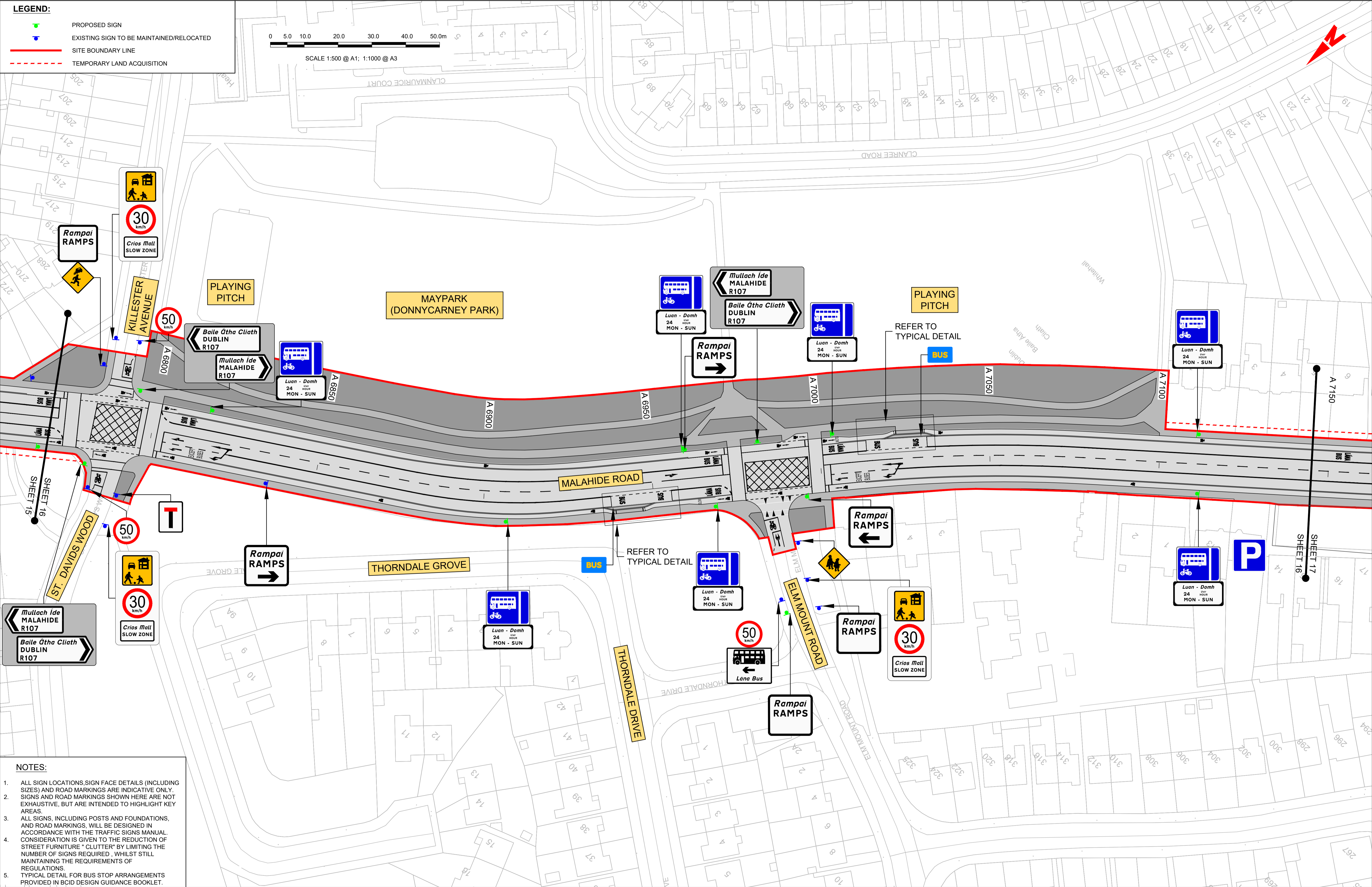
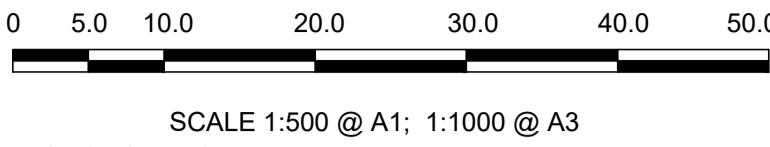
Engineering Designer
AECOM
MOTT MACDONALD

Programme Title	BUSCONNECTS DUBLIN CORE BUS CORRIDORS INFRASTRUCTURE WORKS			
Drawing Title	CLONGRIFFIN TO CITY CENTRE CORE BUS CORRIDOR SCHEME TRAFFIC SIGNS AND ROAD MARKINGS			
Drawing File Name	BCIDA-ACM-TSM_GA-0001_XX_00-DR-CR-0015	Sheet Number	15 of 21	Status
Rev	M01	A		

DO NOT SCALE USE FIGURED DIMENSIONS ONLY

LEGEND:

- PROPOSED SIGN
- EXISTING SIGN TO BE MAINTAINED/RELOCATED
- SITE BOUNDARY LINE
- TEMPORARY LAND ACQUISITION



NOTES:

- ALL SIGN LOCATIONS, SIGN FACE DETAILS (INCLUDING SIZES) AND ROAD MARKINGS ARE INDICATIVE ONLY. SIGNS AND ROAD MARKINGS SHOWN HERE ARE NOT EXHAUSTIVE, BUT ARE INTENDED TO HIGHLIGHT KEY AREAS.
- ALL SIGNS, INCLUDING POSTS AND FOUNDATIONS, AND ROAD MARKINGS, WILL BE DESIGNED IN ACCORDANCE WITH THE TRAFFIC SIGNS MANUAL. CONSIDERATION IS GIVEN TO THE REDUCTION OF STREET FURNITURE "CLUTTER" BY LIMITING THE NUMBER OF SIGNS REQUIRED, WHILST STILL MAINTAINING THE REQUIREMENTS OF REGULATIONS.
- TYPICAL DETAIL FOR BUS STOP ARRANGEMENTS PROVIDED IN BCID DESIGN GUIDANCE BOOKLET.

Disclaimer

a. © National Transport Authority (NTA) 2021. This drawing is confidential and the copyright in it is owned by NTA. This drawing must not be either loaned, copied or otherwise reproduced in whole or in part or used for any purpose without the prior permission of NTA.

b. This drawing is to be used for the design element identified in the titlebox. Other information shown is to be considered indicative only. The drawing is to be read in conjunction with all other relevant design drawings.

c. O.S. data used for plans are printed under © Ordnance Survey Ireland Government of Ireland. All rights reserved. Licence Number 2021/OSI, NMA, 180 National Transport Authority. All elevations are in metres and relate to OSI Geoid Model (OSGM15) Mean Head. All Co-ordinates are in Irish Transverse Mercator Grid (ITM) as defined by OSI active local GPS station.

d. Information concerning the position of apparatus shown on this drawing is based on drawings supplied by the utility owners and/or the utility works contractor, whilst every care has been taken as appropriate and are intended for general guidance only and no representation is made by the NTA as to the accuracy, completeness, sufficiency or otherwise of this drawing and the position of the apparatus. The information contained herein does not purport to be comprehensive or final as the apparatus is subject to being altered and/or superseded. Recipients should not rely on this information. Any liabilities are hereby expressly disclaimed.

e. The information contained herein has been provided by the NTA but does not purport to be comprehensive or final. Recipients should not rely on the information. Neither the NTA nor any of its directors, officers, employees, agents, stakeholders or advisers make any representation or warranty as to, or accept any liability or responsibility in relation to, the adequacy, accuracy, reasonableness or completeness of the information provided as part of this document or any matter on which the information is based (including but not limited to loss or damage arising as a result of reliance by recipients on the information or any part of it). Any liabilities are hereby expressly disclaimed.



Rev	Date	Dm	Chk'd	App'd	Description
M01	03/12/21	PP	JH	CA	ISSUE FOR PHASE 4: PLANNING

Client

NTA
Údarás Náisiúnta Iompair
National Transport Authority

Date 03/12/21 Scale 1:500 @ A1 1:1000 @ A3

Project Code BCIDA Originator Code ACM

Engineering Designer

AECOM **MOTT MACDONALD**

Drawn P.POCZATKO Checked J.HAWE Approved C.ACTON

QMS Code

Programme Title BUSCONNECTS DUBLIN CORE BUS CORRIDORS INFRASTRUCTURE WORKS			
Drawing Title CLONGRIFFIN TO CITY CENTRE CORE BUS CORRIDOR SCHEME TRAFFIC SIGNS AND ROAD MARKINGS			
Drawing File Name BCIDA-ACM-TSM_GA-0001_XX_00-DR-CR-0016	Sheet Number 16 of 21	Status A	Rev M01

DO NOT SCALE USE FIGURED DIMENSIONS ONLY

C:\Users\zak42254\OneDrive - Mott MacDonald\Desktop\A_PDF\BCIDA-ACM-TSM_GA-0001_XX_00-DR-CR-0018.dwg

