Appendix B16

Telecommunications
Asset Alterations

BUSCONNECTS DUBLIN
CORE BUS CORRIDORS INFRASTRUCTURE WORKS

CLONGRIFFIN TO CITY CENTRE CORE BUS CORRIDOR SCHEME

TELECOMMUNICATIONS ASSET ALTERATIONS

DRAWING SERIES NUMBER(S)	DRAWING SERIES DESCRIPTION
BCIDA-ACM-UTL_IX-0001_XX_00-DR-CR-0006	CLONGRIFFIN TO CITY CENTRE CORE BUS CORRIDOR SCHEME. TELECOMMUNICATIONS ASSET ALTERATIONS. COVER SHEET
BCIDA-ACM-UTL_KP-0001_XX_00-DR-CR-0005	CLONGRIFFIN TO CITY CENTRE CORE BUS CORRIDOR SCHEME. TELECOMMUNICATIONS ASSET ALTERATIONS. KEY PLAN
BCIDA-ACM-UTL_UL-0001_XX_00-DR-CR-0006 to 0021	CLONGRIFFIN TO CITY CENTRE CORE BUS CORRIDOR SCHEME. TELECOMMUNICATIONS ASSET ALTERATIONS

C:\users\poc83666\appdata\local\projectwise\workdir\mott-gb-pw-04\d0298950\BCIDA-ACM-UTL_IX-0001_XX_00-DR-CU-0006.dwg

Disclaimer

a. © National Transport Authority (NTA) 2021. This drawing is confidential and the copyright in it is owned by NTA. This drawing must not be either loaned, copied or otherwise reproduced in whole or in part or used for any purpose without the prior permission of NTA.

b. This drawing is to be used for the design element identified in the titlebox. Other information shown is to be considered indicative only. The drawing is to be read in conjunction with all other relevant design drawings.

c. O.S. data used for plans are printed under © Ordnance Survey Ireland Government of Ireland. All rights reserved. Licence Number 2021/OSi_NMA_180 National Transport Authority. All elevations are in metres and relate to OSi Geoid Model (OSGM15) Malin Head. All Co-ordinates are in Irish Transverse Mercator Grid (ITM) as defined by OSi active local GPS station.

d. Information concerning the position of apparatus shown on this drawing is based on drawings supplied by the utility owners and/or the utility works contractor, whilst every care has been taken in the preparation of this drawing, positions should be taken as approximate and are intended for general guidance only and no representation is made by the NTA as to the accuracy, completeness, sufficiency or otherwise of this drawing and the position of the apparatus.The information contained herein does not purport to be comprehensive or final as the apparatus is subject to being altered and/or superceded. Recipients should not rely on this information. Any liabilities are hereby expressly disclaimed.

e. The information contained herein has been provided by the NTA but does not purport to be comprehensive or final. Recipients should not rely on the information. Neither the NTA nor any of its directors, officers, employees, agents, stakeholders or advisers make any representation or warranty as to, or accept any liability or responsibility in relation to, the adequacy, accuracy, reasonableness or completeness of the information provided as part of this document or any matter on which the information is based (including but not limited to loss or damage arising as a result of reliance by recipients on the information or any part of it). Any liabilities are hereby expressly disclaimed.

Project Ireland 2040
Building Ireland's Future

Rev	Date	Drn	Chk'd	App'd	Description
M01	06/12/21	PP	JH	CA	ISSUE FOR PHASE 4: PLANNING

Client: NTA Údarás Náisiúnta Iompair National Transport Authority

Engineering Designer: AECOM / MOTT MACDONALD

Programme Title: BUSCONNECTS DUBLIN CORE BUS CORRIDORS INFRASTRUCTURE WORKS

Drawing Title: CLONGRIFFIN TO CITY CENTRE CORE BUS CORRIDOR SCHEME TELECOMMUNICATIONS ASSET ALTERATIONS COVER SHEET

Date	Scale	Drawn	Checked	Approved
06/12/21	NTS @ A1 NTS @ A3	P.POCZATKO	J.HAWE	C.ACTON

Project Code	Originator Code	QMS Code	Drawing File Name	Sheet Number	Status	Rev
BCIDA	ACM		BCIDA-ACM-UTL_IX-0001_XX_00-DR-CU-0006	01 of 01	A	M01

DO NOT SCALE USE FIGURED DIMENSIONS ONLY

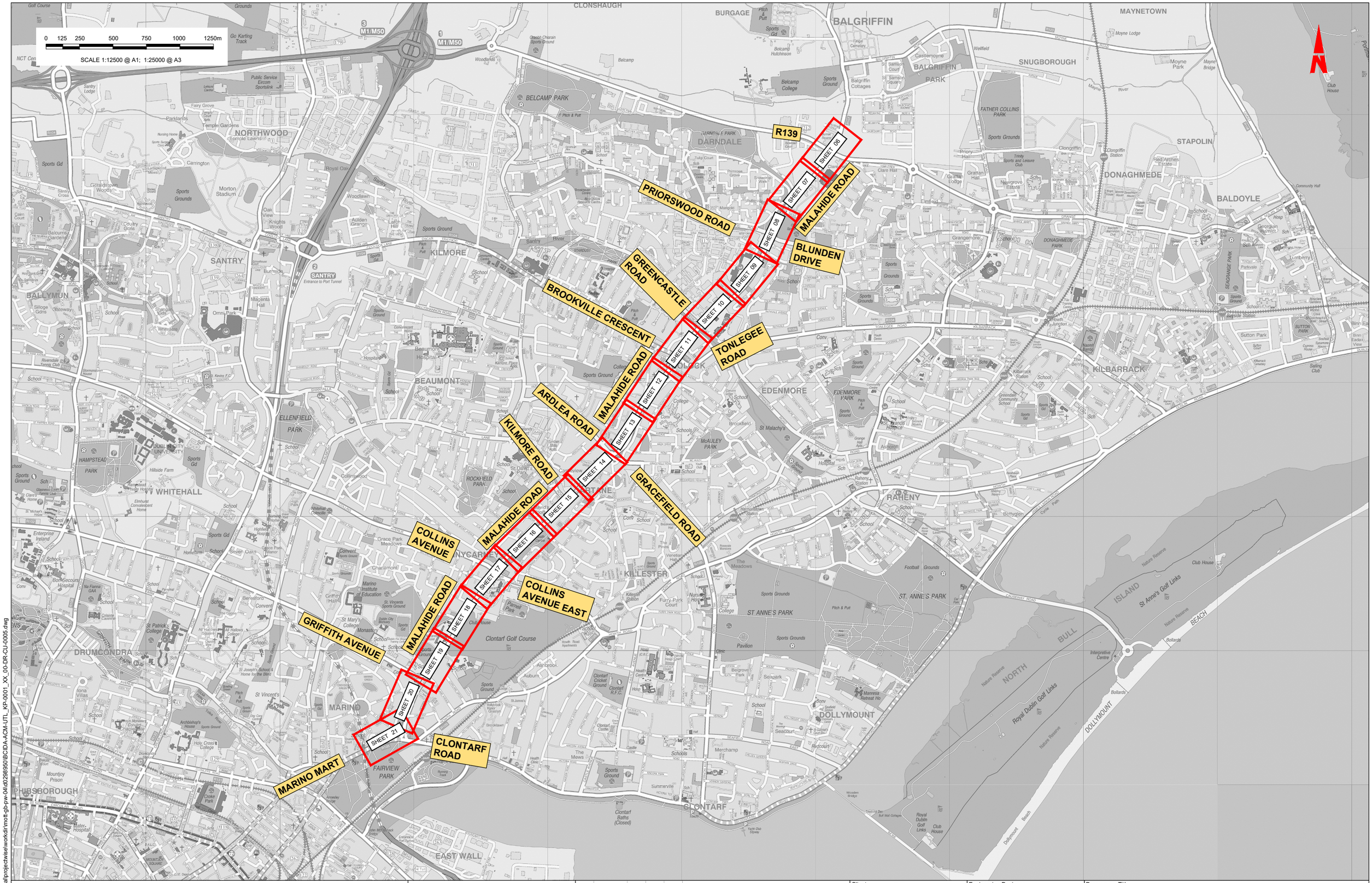

Disclaimer

a. © National Transport Authority (NTA) 2021. This drawing is confidential and the copyright in it is owned by NTA. This drawing must not be either loaned, copied or otherwise reproduced in whole or in part or used for any purpose without the prior permission of NTA.

b. This drawing is to be used for the design element identified in the titlebox. Other information shown is to be considered indicative only. The drawing is to be read in conjunction with all other relevant design drawings.

c. O.S. data used for plans are printed under © Ordnance Survey Ireland Government of Ireland. All rights reserved. Licence Number 2021/OSi_NMA_180 National Transport Authority. All elevations are in metres and relate to OSi Geoid Model (OSGM15) Malin Head. All Co-ordinates are in Irish Transverse Mercator Grid (ITM) as defined by OSi active local GPS station.

d. Information concerning the position of apparatus shown on this drawing is based on drawings supplied by the utility owners and/or the utility works contractor, whilst every care has been taken in the preparation of this drawing, positions should be taken as approximate and are intended for general guidance only and no representation is made by the NTA as to the accuracy, completeness, sufficiency or otherwise of this drawing and the position of the apparatus.The information contained herein does not purport to be comprehensive or final as the apparatus is subject to being altered and/or superceded. Recipients should not rely on this information. Any liabilities are hereby expressly disclaimed.

e. The information contained herein has been provided by the NTA but does not purport to be comprehensive or final. Recipients should not rely on the information. Neither the NTA nor any of its directors, officers, employees, agents, stakeholders or advisers make any representation or warranty as to, or accept any liability or responsibility in relation to, the adequacy, accuracy, reasonableness or completeness of the information provided as part of this document or any matter on which the information is based (including but not limited to loss or damage arising as a result of reliance by recipients on the information or any part of it). Any liabilities are hereby expressly disclaimed.

Project Ireland 2040
Building Ireland's Future

Rev	Date	Drn	Chk'd	App'd	Description
M01	06/12/21	PP	JH	CA	ISSUE FOR PHASE 4: PLANNING

Client: NTA Údarás Náisiúnta Iompair National Transport Authority

Engineering Designer: AECOM / MOTT MACDONALD

Programme Title: **BUSCONNECTS DUBLIN CORE BUS CORRIDORS INFRASTRUCTURE WORKS**

Drawing Title: CLONGRIFFIN TO CITY CENTRE CORE BUS CORRIDOR SCHEME TELECOMMUNICATIONS ASSET ALTERATIONS KEY PLAN

Date	Scale	Drawn	Checked	Approved
06/12/21	1:12500 @ A1 1:25000 @ A3	P.POCZATKO	J.HAWE	C.ACTON

Project Code	Originator Code	QMS Code	Drawing File Name	Sheet Number	Status	Rev
BCIDA	ACM		BCIDA-ACM-UTL_KP-0001_XX_00-DR-CU-0005	01 of 01	A	M01

DO NOT SCALE USE FIGURED DIMENSIONS ONLY

C:\users\poc83666\appdata\local\projectwiseworkdir\mott-gb-pw-04\d0298950\BCIDA-ACM-UTL_KP-0001_XX_00-DR-CU-0005.dwg

0 5.0 10.0 20.0 30.0 40.0 50.0m

SCALE 1:500 @ A1; 1:1000 @ A3

CLAREHALL AVENUE

CLAREHALL SHOPPING CENTRE

MALAHIDE ROAD

HOTEL

R139

MAYNE RIVER AVENUE

NEWTOWN COURT

PROPOSED SCHEME

Tie in to Belmayne Main Street & Belmayne Avenue Scheme

A 3056

A 3100

A 3150

A 3200

A 3250

A 3300

A 3350

A 3400

R01-ER6-T
EIR EXISTING
80M DIVERSION INCLUDING CHAMBER RELOCATIONS

R01-ER6-U
3 N0. EIR EXISTING
COMBINED 190M DIVERSION
INCLUDING CHAMBER RELOCATIONS

SHEET 7
SHEET 6

LEGEND:

EXISTING KERB LINE	PROPOSED KERB LINE
EXISTING EIR NETWORK	EIR NETWORK - PROPOSED DIVERSION
EXISTING VIRGIN MEDIA NETWORK	VIRGIN MEDIA - PROPOSED DIVERSION
EXISTING DDF NETWORK	ESB DUBLIN DARK FIBRE - PROPOSED DIVERSION
EXISTING ENET NETWORK	ENET - PROPOSED DIVERSION
EXISTING BT NETWORK	BT - PROPOSED DIVERSION
EXISTING GNI TELCO NETWORK	GNI TELCO - PROPOSED DIVERSION
EXSTING FIBRE DUBLIN CITY COUNCIL NETWORK	FIBRE DUBLIN CITY COUNCIL NETWORK - PROPOSED DIVERSION
EXISTING NETWORK TO BE DECOMMISSIONED	SITE BOUNDARY LINE
	TEMPORARY LAND ACQUISITION

NOTES:

1. UTILITY LOCATIONS ARE INDICATIVE ONLY AND BASED ON UTILITY PROVIDER RECORDS

Disclaimer

a. © National Transport Authority (NTA) 2021. This drawing is confidential and the copyright in it is owned by NTA. This drawing must not be either loaned, copied or otherwise reproduced in whole or in part or used for any purpose without the prior permission of NTA.
b. This drawing is to be used for the design element identified in the titlebox. Other information shown is to be considered indicative only. The drawing is to be read in conjunction with all other relevant design drawings.
c. O.S. data used for plans are printed under © Ordnance Survey Ireland Government of Ireland. All rights reserved. Licence Number 2021/OSi_NMA_180 National Transport Authority. All elevations are in metres and relate to OSi Geoid Model (OSGM15) Malin Head. All Co-ordinates are in Irish Transverse Mercator Grid (ITM) as defined by OSi active local GPS station.
d. Information concerning the position of apparatus shown on this drawing is based on drawings supplied by the utility owners and/or the utility works contractor, whilst every care has been taken in the preparation of this drawing, positions should be taken as approximate and are intended for general guidance only and no representation is made by the NTA as to the accuracy, completeness, sufficiency or otherwise of this drawing and the position of the apparatus.The information contained herein does not purport to be comprehensive or final as the apparatus is subject to being altered and/or superceded. Recipients should not rely on this information. Any liabilities are hereby expressly disclaimed.
e. The information contained herein has been provided by the NTA but does not purport to be comprehensive or final. Recipients should not rely on the information. Neither the NTA nor any of its directors, officers, employees, agents, stakeholders or advisers make any representation or warranty as to, or accept any liability or responsibility in relation to, the adequacy, accuracy, reasonableness or completeness of the information provided as part of this document or any matter on which the information is based (including but not limited to loss or damage arising as a result of reliance by recipients on the information or any part of it). Any liabilities are hereby expressly disclaimed.

Project Ireland 2040
Building Ireland's Future

Rev	Date	Drn	Chk'd	App'd	Description
M01	06/12/21	PP	JH	CA	ISSUE FOR PHASE 4: PLANNING

Client: NTA Údarás Náisiúnta Iompair National Transport Authority

Engineering Designer: AECOM / MOTT MACDONALD

Programme Title: **BUSCONNECTS DUBLIN CORE BUS CORRIDORS INFRASTRUCTURE WORKS**

Drawing Title: CLONGRIFFIN TO CITY CENTRE CORE BUS CORRIDOR SCHEME TELECOMMUNICATIONS ASSET ALTERATIONS

Date	Scale	Drawn	Checked	Approved
06/12/21	1:500 @ A1 1:1000 @ A3	P.POCZATKO	J.HAWE	C.ACTON

Project Code	Originator Code	QMS Code	Drawing File Name	Sheet Number	Status	Rev
BCIDA	ACM		BCIDA-ACM-UTL_UL-0001_XX_00-DR-CU-0006	06 of 21	A	M01

DO NOT SCALE USE FIGURED DIMENSIONS ONLY

C:\Users\poc83666\OneDrive - Mott MacDonald\Desktop\TEL\BCIDA-ACM-UTL_UL-0001_XX_00-DR-CU-0006.dwg

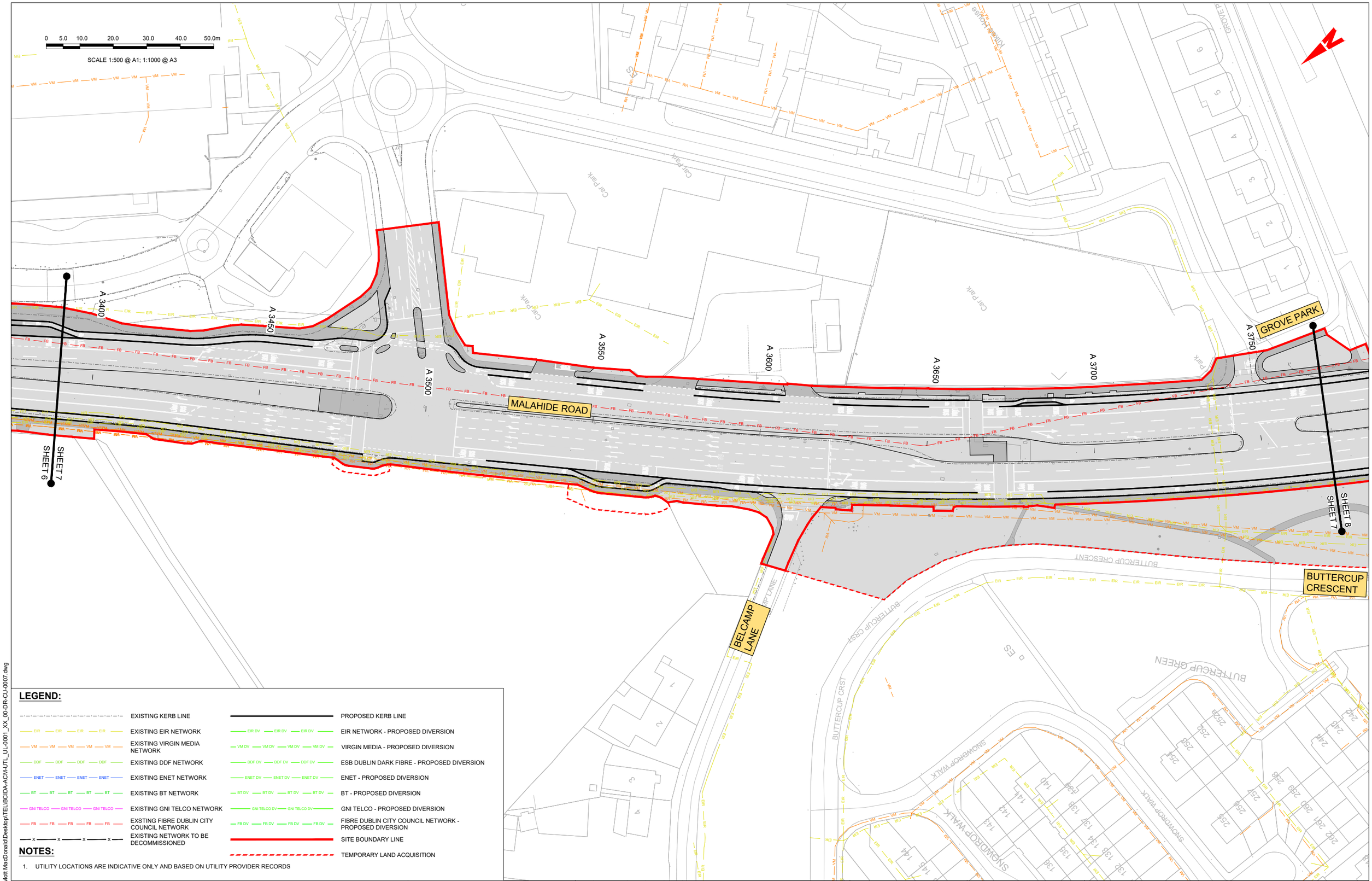

LEGEND:

EXISTING KERB LINE	PROPOSED KERB LINE
EXISTING EIR NETWORK	EIR NETWORK - PROPOSED DIVERSION
EXISTING VIRGIN MEDIA NETWORK	VIRGIN MEDIA - PROPOSED DIVERSION
EXISTING DDF NETWORK	ESB DUBLIN DARK FIBRE - PROPOSED DIVERSION
EXISTING ENET NETWORK	ENET - PROPOSED DIVERSION
EXISTING BT NETWORK	BT - PROPOSED DIVERSION
EXISTING GNI TELCO NETWORK	GNI TELCO - PROPOSED DIVERSION
EXSTING FIBRE DUBLIN CITY COUNCIL NETWORK	FIBRE DUBLIN CITY COUNCIL NETWORK - PROPOSED DIVERSION
EXISTING NETWORK TO BE DECOMMISSIONED	SITE BOUNDARY LINE
	TEMPORARY LAND ACQUISITION

NOTES:

1. UTILITY LOCATIONS ARE INDICATIVE ONLY AND BASED ON UTILITY PROVIDER RECORDS

Disclaimer

a. © National Transport Authority (NTA) 2021. This drawing is confidential and the copyright in it is owned by NTA. This drawing must not be either loaned, copied or otherwise reproduced in whole or in part or used for any purpose without the prior permission of NTA.

b. This drawing is to be used for the design element identified in the titlebox. Other information shown is to be considered indicative only. The drawing is to be read in conjunction with all other relevant design drawings.

c. O.S. data used for plans are printed under © Ordnance Survey Ireland Government of Ireland. All rights reserved. Licence Number 2021/OSi_NMA_180 National Transport Authority. All elevations are in metres and relate to OSi Geoid Model (OSGM15) Malin Head. All Co-ordinates are in Irish Transverse Mercator Grid (ITM) as defined by OSi active local GPS station.

d. Information concerning the position of apparatus shown on this drawing is based on drawings supplied by the utility owners and/or the utility works contractor, whilst every care has been taken in the preparation of this drawing, positions should be taken as approximate and are intended for general guidance only and no representation is made by the NTA as to the accuracy, completeness, sufficiency or otherwise of this drawing and the position of the apparatus.The information contained herein does not purport to be comprehensive or final as the apparatus is subject to being altered and/or superceded. Recipients should not rely on this information. Any liabilities are hereby expressly disclaimed.

e. The information contained herein has been provided by the NTA but does not purport to be comprehensive or final. Recipients should not rely on the information. Neither the NTA nor any of its directors, officers, employees, agents, stakeholders or advisers make any representation or warranty as to, or accept any liability or responsibility in relation to, the adequacy, accuracy, reasonableness or completeness of the information provided as part of this document or any matter on which the information is based (including but not limited to loss or damage arising as a result of reliance by recipients on the information or any part of it). Any liabilities are hereby expressly disclaimed.

Project Ireland 2040
Building Ireland's Future

Rev	Date	Drn	Chk'd	App'd	Description
M01	06/12/21	PP	JH	CA	ISSUE FOR PHASE 4: PLANNING

Client: NTA Údarás Náisiúnta Iompair National Transport Authority

Engineering Designer: AECOM / MOTT MACDONALD

Programme Title: **BUSCONNECTS DUBLIN CORE BUS CORRIDORS INFRASTRUCTURE WORKS**

Drawing Title: CLONGRIFFIN TO CITY CENTRE CORE BUS CORRIDOR SCHEME TELECOMMUNICATIONS ASSET ALTERATIONS

Date	Scale	Drawn	Checked	Approved
06/12/21	1:500 @ A1 1:1000 @ A3	P.POCZATKO	J.HAWE	C.ACTON

Project Code	Originator Code	QMS Code	Drawing File Name	Sheet Number	Status	Rev
BCIDA	ACM		BCIDA-ACM-UTL_UL-0001_XX_00-DR-CU-0007	07 of 21	A	M01

DO NOT SCALE USE FIGURED DIMENSIONS ONLY

C:\Users\poc83666\OneDrive - Mott MacDonald\Desktop\TEL\BCIDA-ACM-UTL_UL-0001_XX_00-DR-CU-0007.dwg

LEGEND:

EXISTING KERB LINE	PROPOSED KERB LINE
EXISTING EIR NETWORK	EIR NETWORK - PROPOSED DIVERSION
EXISTING VIRGIN MEDIA NETWORK	VIRGIN MEDIA - PROPOSED DIVERSION
EXISTING DDF NETWORK	ESB DUBLIN DARK FIBRE - PROPOSED DIVERSION
EXISTING ENET NETWORK	ENET - PROPOSED DIVERSION
EXISTING BT NETWORK	BT - PROPOSED DIVERSION
EXISTING GNI TELCO NETWORK	GNI TELCO - PROPOSED DIVERSION
EXSTING FIBRE DUBLIN CITY COUNCIL NETWORK	FIBRE DUBLIN CITY COUNCIL NETWORK - PROPOSED DIVERSION
EXISTING NETWORK TO BE DECOMMISSIONED	SITE BOUNDARY LINE
	TEMPORARY LAND ACQUISITION

NOTES:

1. UTILITY LOCATIONS ARE INDICATIVE ONLY AND BASED ON UTILITY PROVIDER RECORDS

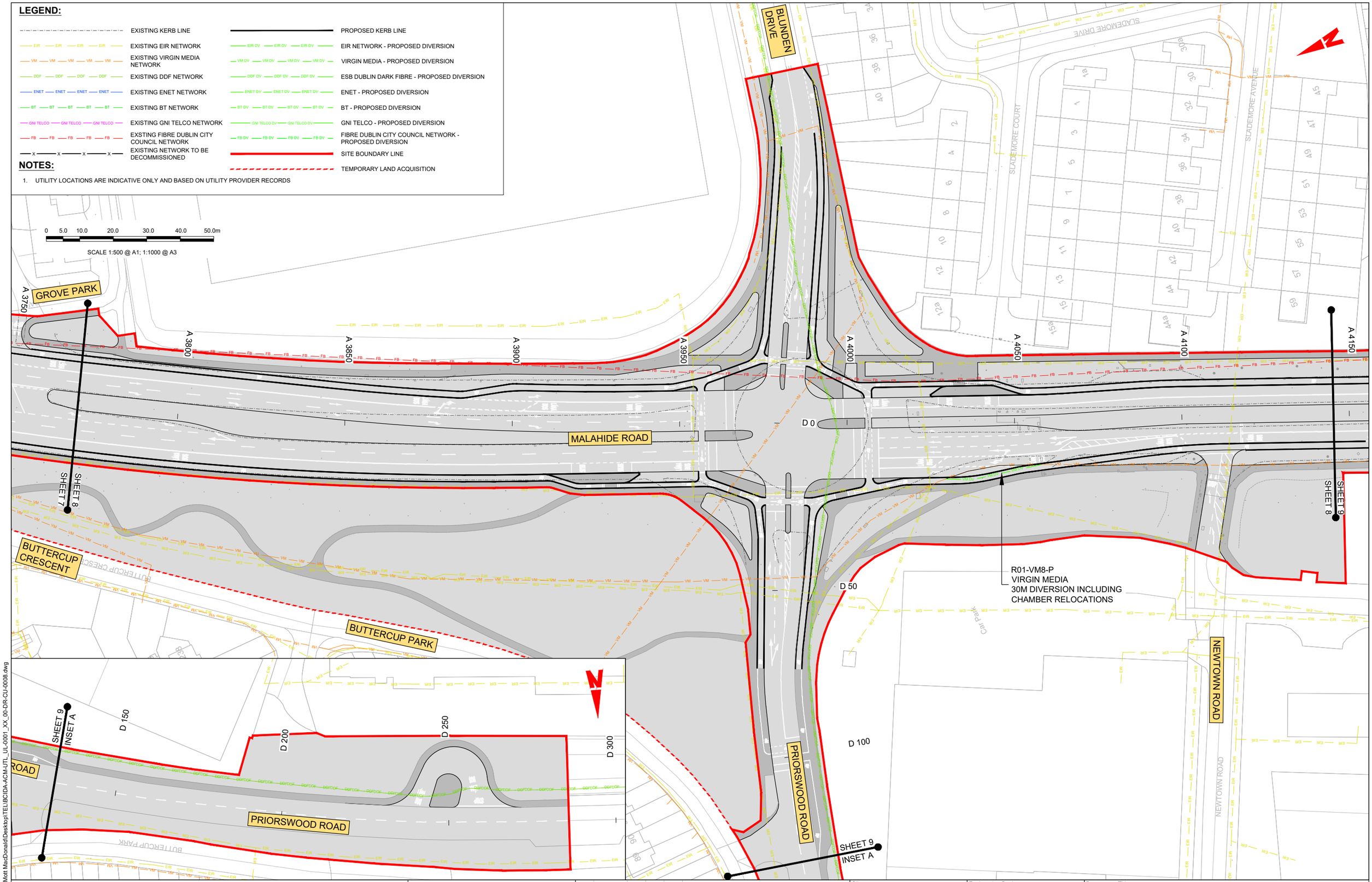

Disclaimer

a. © National Transport Authority (NTA) 2021. This drawing is confidential and the copyright in it is owned by NTA. This drawing must not be either loaned, copied or otherwise reproduced in whole or in part or used for any purpose without the prior permission of NTA.

b. This drawing is to be used for the design element identified in the titlebox. Other information shown is to be considered indicative only. The drawing is to be read in conjunction with all other relevant design drawings.

c. O.S. data used for plans are printed under © Ordnance Survey Ireland Government of Ireland. All rights reserved. Licence Number 2021/OSi_NMA_180 National Transport Authority. All elevations are in metres and relate to OSi Geoid Model (OSGM15) Malin Head. All Co-ordinates are in Irish Transverse Mercator Grid (ITM) as defined by OSi active local GPS station.

d. Information concerning the position of apparatus shown on this drawing is based on drawings supplied by the utility owners and/or the utility works contractor, whilst every care has been taken in the preparation of this drawing, positions should be taken as approximate and are intended for general guidance only and no representation is made by the NTA as to the accuracy, completeness, sufficiency or otherwise of this drawing and the position of the apparatus.The information contained herein does not purport to be comprehensive or final as the apparatus is subject to being altered and/or superceded. Recipients should not rely on this information. Any liabilities are hereby expressly disclaimed.

e. The information contained herein has been provided by the NTA but does not purport to be comprehensive or final. Recipients should not rely on the information. Neither the NTA nor any of its directors, officers, employees, agents, stakeholders or advisers make any representation or warranty as to, or accept any liability or responsibility in relation to, the adequacy, accuracy, reasonableness or completeness of the information provided as part of this document or any matter on which the information is based (including but not limited to loss or damage arising as a result of reliance by recipients on the information or any part of it). Any liabilities are hereby expressly disclaimed.

Project Ireland 2040
Building Ireland's Future

Rev	Date	Drn	Chk'd	App'd	Description
M01	06/12/21	PP	JH	CA	ISSUE FOR PHASE 4: PLANNING

Client: NTA Údarás Náisiúnta Iompair National Transport Authority

Engineering Designer: AECOM / MOTT MACDONALD

Programme Title: **BUSCONNECTS DUBLIN CORE BUS CORRIDORS INFRASTRUCTURE WORKS**

Drawing Title: CLONGRIFFIN TO CITY CENTRE CORE BUS CORRIDOR SCHEME TELECOMMUNICATIONS ASSET ALTERATIONS

Date	Scale	Drawn	Checked	Approved
06/12/21	1:500 @ A1 1:1000 @ A3	P.POCZATKO	J.HAWE	C.ACTON

Project Code	Originator Code	QMS Code	Drawing File Name	Sheet Number	Status	Rev
BCIDA	ACM		BCIDA-ACM-UTL_UL-0001_XX_00-DR-CU-0008	08 of 21	A	M01

DO NOT SCALE USE FIGURED DIMENSIONS ONLY

C:\Users\poc83666\OneDrive - Mott MacDonald\Desktop\TELB\CIDA-ACM-UTL_UL-0001_XX_00-DR-CU-0008.dwg

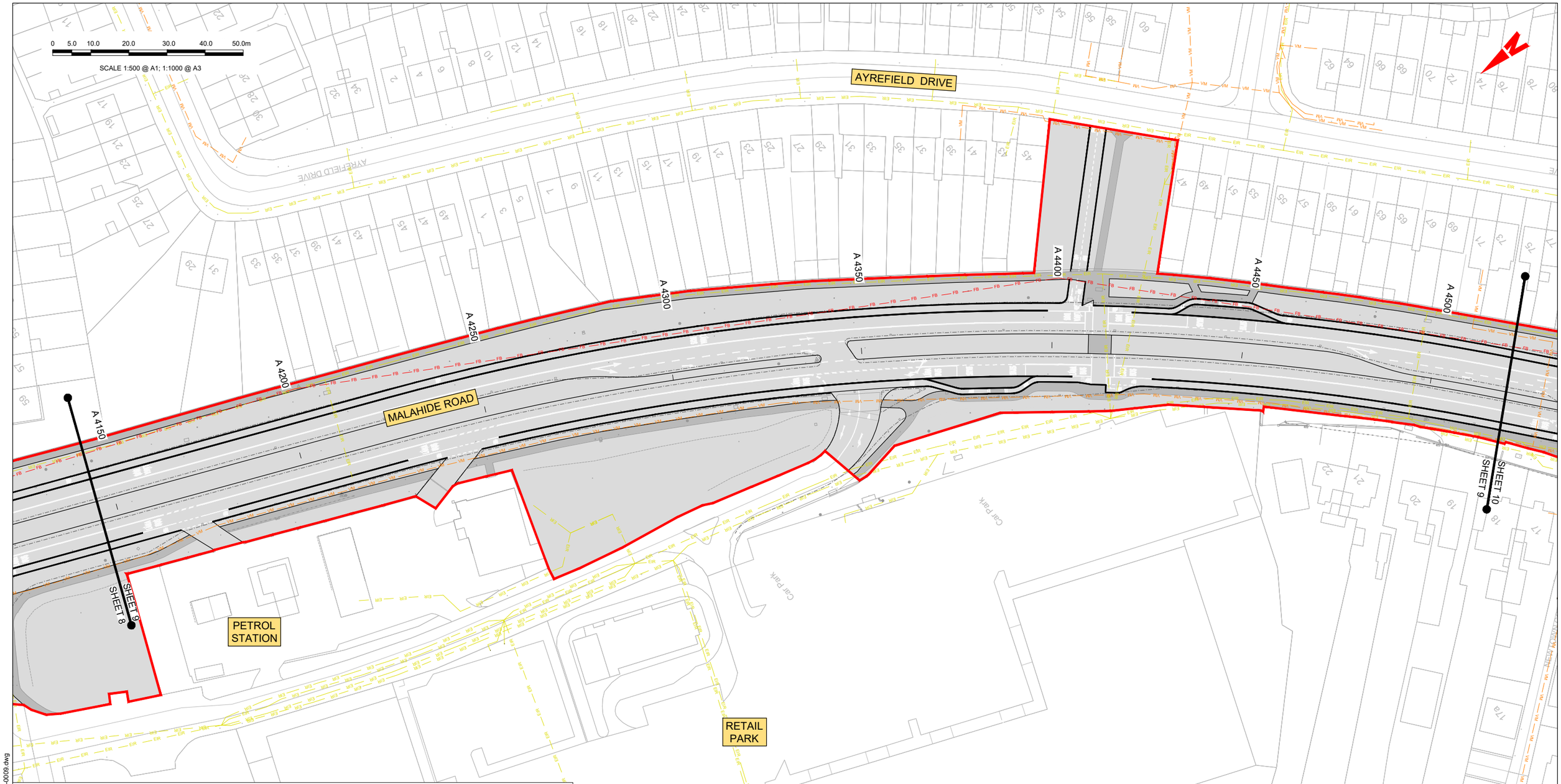

LEGEND:

EXISTING KERB LINE	PROPOSED KERB LINE
EXISTING EIR NETWORK	EIR NETWORK - PROPOSED DIVERSION
EXISTING VIRGIN MEDIA NETWORK	VIRGIN MEDIA - PROPOSED DIVERSION
EXISTING DDF NETWORK	ESB DUBLIN DARK FIBRE - PROPOSED DIVERSION
EXISTING ENET NETWORK	ENET - PROPOSED DIVERSION
EXISTING BT NETWORK	BT - PROPOSED DIVERSION
EXISTING GNI TELCO NETWORK	GNI TELCO - PROPOSED DIVERSION
EXSTING FIBRE DUBLIN CITY COUNCIL NETWORK	FIBRE DUBLIN CITY COUNCIL NETWORK - PROPOSED DIVERSION
EXISTING NETWORK TO BE DECOMMISSIONED	SITE BOUNDARY LINE
	TEMPORARY LAND ACQUISITION

NOTES:

1. UTILITY LOCATIONS ARE INDICATIVE ONLY AND BASED ON UTILITY PROVIDER RECORDS

Disclaimer
a. © National Transport Authority (NTA) 2021. This drawing is confidential and the copyright in it is owned by NTA. This drawing must not be either loaned, copied or otherwise reproduced in whole or in part or used for any purpose without the prior permission of NTA.
b. This drawing is to be used for the design element identified in the titlebox. Other information shown is to be considered indicative only. The drawing is to be read in conjunction with all other relevant design drawings.
c. O.S. data used for plans are printed under © Ordnance Survey Ireland Government of Ireland. All rights reserved. Licence Number 2021/OSi_NMA_180 National Transport Authority. All elevations are in metres and relate to OSi Geoid Model (OSGM15) Malin Head. All Co-ordinates are in Irish Transverse Mercator Grid (ITM) as defined by OSi active local GPS station.
d. Information concerning the position of apparatus shown on this drawing is based on drawings supplied by the utility owners and/or the utility works contractor, whilst every care has been taken in the preparation of this drawing, positions should be taken as approximate and are intended for general guidance only and no representation is made by the NTA as to the accuracy, completeness, sufficiency or otherwise of this drawing and the position of the apparatus.The information contained herein does not purport to be comprehensive or final as the apparatus is subject to being altered and/or superceded. Recipients should not rely on this information. Any liabilities are hereby expressly disclaimed.
e. The information contained herein has been provided by the NTA but does not purport to be comprehensive or final. Recipients should not rely on the information. Neither the NTA nor any of its directors, officers, employees, agents, stakeholders or advisers make any representation or warranty as to, or accept any liability or responsibility in relation to, the adequacy, accuracy, reasonableness or completeness of the information provided as part of this document or any matter on which the information is based (including but not limited to loss or damage arising as a result of reliance by recipients on the information or any part of it). Any liabilities are hereby expressly disclaimed.

Project Ireland 2040
Building Ireland's Future

Rev	Date	Drn	Chk'd	App'd	Description
M01	06/12/21	PP	JH	CA	ISSUE FOR PHASE 4: PLANNING

Client: NTA Údarás Náisiúnta Iompair National Transport Authority

Engineering Designer: AECOM / MOTT MACDONALD

Programme Title: **BUSCONNECTS DUBLIN CORE BUS CORRIDORS INFRASTRUCTURE WORKS**

Drawing Title: CLONGRIFFIN TO CITY CENTRE CORE BUS CORRIDOR SCHEME TELECOMMUNICATIONS ASSET ALTERATIONS

Date	Scale	Drawn	Checked	Approved
06/12/21	1:500 @ A1 1:1000 @ A3	P.POCZATKO	J.HAWE	C.ACTON

Project Code	Originator Code	QMS Code	Drawing File Name	Sheet Number	Status	Rev
BCIDA	ACM		BCIDA-ACM-UTL_UL-0001_XX_00-DR-CU-0009	09 of 21	A	M01

DO NOT SCALE USE FIGURED DIMENSIONS ONLY

C:\Users\pod83666\OneDrive - Mott MacDonald\Desktop\TEL\BCIDA-ACM-UTL_UL-0001_XX_00-DR-CU-0009.dwg

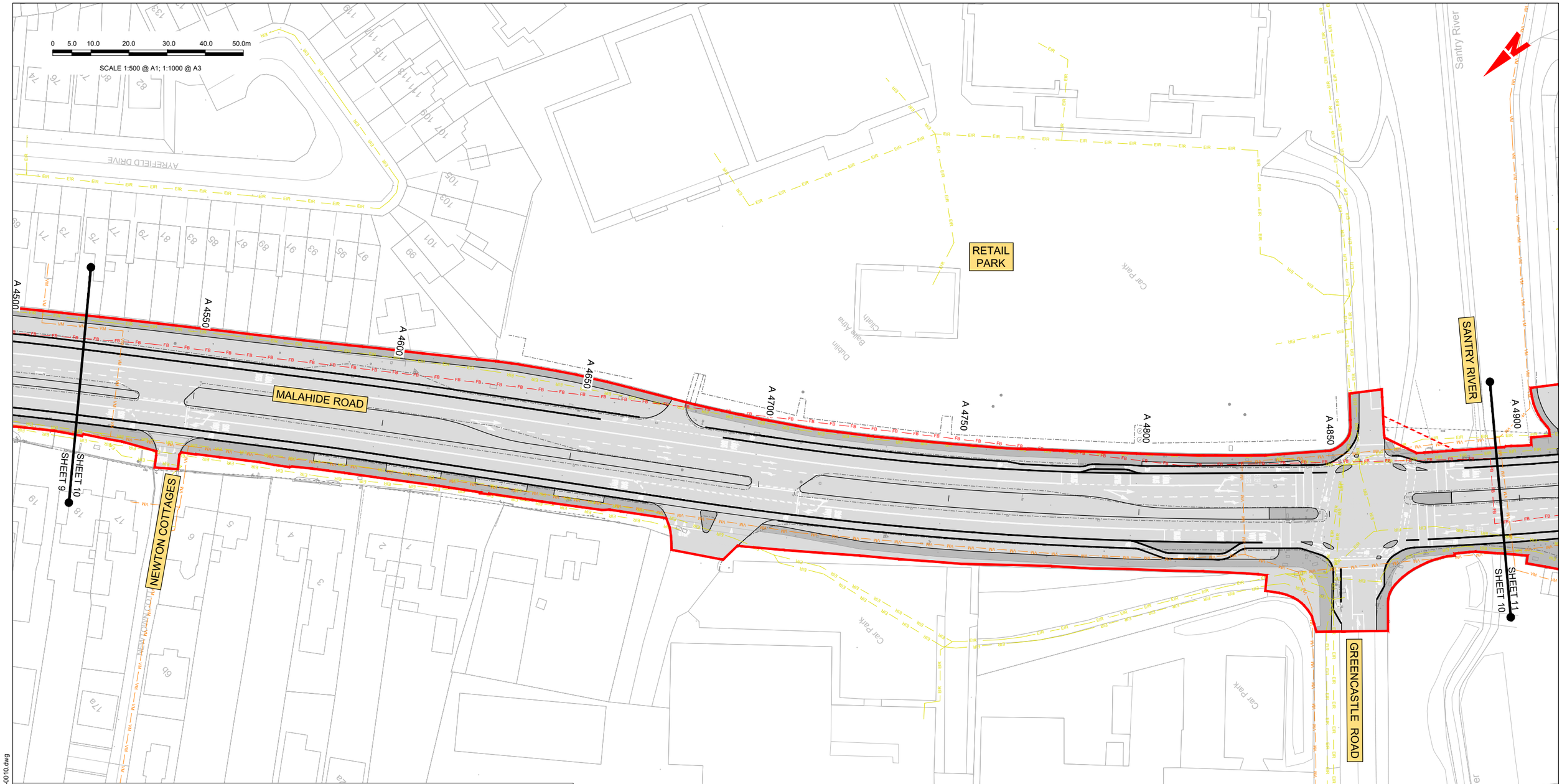

LEGEND:

EXISTING KERB LINE	PROPOSED KERB LINE
EXISTING EIR NETWORK	EIR NETWORK - PROPOSED DIVERSION
EXISTING VIRGIN MEDIA NETWORK	VIRGIN MEDIA - PROPOSED DIVERSION
EXISTING DDF NETWORK	ESB DUBLIN DARK FIBRE - PROPOSED DIVERSION
EXISTING ENET NETWORK	ENET - PROPOSED DIVERSION
EXISTING BT NETWORK	BT - PROPOSED DIVERSION
EXISTING GNI TELCO NETWORK	GNI TELCO - PROPOSED DIVERSION
EXSTING FIBRE DUBLIN CITY COUNCIL NETWORK	FIBRE DUBLIN CITY COUNCIL NETWORK - PROPOSED DIVERSION
EXISTING NETWORK TO BE DECOMMISSIONED	SITE BOUNDARY LINE
	TEMPORARY LAND ACQUISITION

NOTES:

1. UTILITY LOCATIONS ARE INDICATIVE ONLY AND BASED ON UTILITY PROVIDER RECORDS

Disclaimer

a. © National Transport Authority (NTA) 2021. This drawing is confidential and the copyright in it is owned by NTA. This drawing must not be either loaned, copied or otherwise reproduced in whole or in part or used for any purpose without the prior permission of NTA.

b. This drawing is to be used for the design element identified in the titlebox. Other information shown is to be considered indicative only. The drawing is to be read in conjunction with all other relevant design drawings.

c. O.S. data used for plans are printed under © Ordnance Survey Ireland Government of Ireland. All rights reserved. Licence Number 2021/OSi_NMA_180 National Transport Authority. All elevations are in metres and relate to OSi Geoid Model (OSGM15) Malin Head. All Co-ordinates are in Irish Transverse Mercator Grid (ITM) as defined by OSi active local GPS station.

d. Information concerning the position of apparatus shown on this drawing is based on drawings supplied by the utility owners and/or the utility works contractor, whilst every care has been taken in the preparation of this drawing, positions should be taken as approximate and are intended for general guidance only and no representation is made by the NTA as to the accuracy, completeness, sufficiency or otherwise of this drawing and the position of the apparatus.The information contained herein does not purport to be comprehensive or final as the apparatus is subject to being altered and/or superceded. Recipients should not rely on this information. Any liabilities are hereby expressly disclaimed.

e. The information contained herein has been provided by the NTA but does not purport to be comprehensive or final. Recipients should not rely on the information. Neither the NTA nor any of its directors, officers, employees, agents, stakeholders or advisers make any representation or warranty as to, or accept any liability or responsibility in relation to, the adequacy, accuracy, reasonableness or completeness of the information provided as part of this document or any matter on which the information is based (including but not limited to loss or damage arising as a result of reliance by recipients on the information or any part of it). Any liabilities are hereby expressly disclaimed.

Project Ireland 2040
Building Ireland's Future

Rev	Date	Drn	Chk'd	App'd	Description
M01	06/12/21	PP	JH	CA	ISSUE FOR PHASE 4: PLANNING

Client: NTA Údarás Náisiúnta Iompair National Transport Authority

Engineering Designer: AECOM / MOTT MACDONALD

Programme Title: **BUSCONNECTS DUBLIN CORE BUS CORRIDORS INFRASTRUCTURE WORKS**

Drawing Title: CLONGRIFFIN TO CITY CENTRE CORE BUS CORRIDOR SCHEME TELECOMMUNICATIONS ASSET ALTERATIONS

Date	Scale	Drawn	Checked	Approved
06/12/21	1:500 @ A1 1:1000 @ A3	P.POCZATKO	J.HAWE	C.ACTON

Project Code	Originator Code	QMS Code	Drawing File Name	Sheet Number	Status	Rev
BCIDA	ACM		BCIDA-ACM-UTL_UL-0001_XX_00-DR-CU-0010	10 of 21	A	M01

DO NOT SCALE USE FIGURED DIMENSIONS ONLY

C:\Users\poc83666\OneDrive - Mott MacDonald\Desktop\TEL\BCIDA-ACM-UTL_UL-0001_XX_00-DR-CU-0010.dwg

0 5.0 10.0 20.0 30.0 40.0 50.0m

SCALE 1:500 @ A1; 1:1000 @ A3

SANTRY RIVER

SHEET 11
SHEET 10

A 4900
A 4950
A 5000
A 5050
A 5100
A 5150
A 5200
A 5250

DUNREE PARK

MALAHIDE ROAD

BROOKVILLE PARK

BOTHAR MHULLACH IDE

TONLEGEE ROAD

ST BRENDAN'S AVENUE

BROOKVILLE CRESCENT

R01-ER11-AU
EIR EXISTING
30M DIVERSION INCLUDING CHAMBER RELOCATIONS

SHEET 12
SHEET 11

LEGEND:

EXISTING KERB LINE	PROPOSED KERB LINE
EXISTING EIR NETWORK	EIR NETWORK - PROPOSED DIVERSION
EXISTING VIRGIN MEDIA NETWORK	VIRGIN MEDIA - PROPOSED DIVERSION
EXISTING DDF NETWORK	ESB DUBLIN DARK FIBRE - PROPOSED DIVERSION
EXISTING ENET NETWORK	ENET - PROPOSED DIVERSION
EXISTING BT NETWORK	BT - PROPOSED DIVERSION
EXISTING GNI TELCO NETWORK	GNI TELCO - PROPOSED DIVERSION
EXSTING FIBRE DUBLIN CITY COUNCIL NETWORK	FIBRE DUBLIN CITY COUNCIL NETWORK - PROPOSED DIVERSION
EXISTING NETWORK TO BE DECOMMISSIONED	SITE BOUNDARY LINE
	TEMPORARY LAND ACQUISITION

NOTES:

1. UTILITY LOCATIONS ARE INDICATIVE ONLY AND BASED ON UTILITY PROVIDER RECORDS

Disclaimer

a. © National Transport Authority (NTA) 2021. This drawing is confidential and the copyright in it is owned by NTA. This drawing must not be either loaned, copied or otherwise reproduced in whole or in part or used for any purpose without the prior permission of NTA.

b. This drawing is to be used for the design element identified in the titlebox. Other information shown is to be considered indicative only. The drawing is to be read in conjunction with all other relevant design drawings.

c. O.S. data used for plans are printed under © Ordnance Survey Ireland Government of Ireland. All rights reserved. Licence Number 2021/OSi_NMA_180 National Transport Authority. All elevations are in metres and relate to OSi Geoid Model (OSGM15) Malin Head. All Co-ordinates are in Irish Transverse Mercator Grid (ITM) as defined by OSi active local GPS station.

d. Information concerning the position of apparatus shown on this drawing is based on drawings supplied by the utility owners and/or the utility works contractor, whilst every care has been taken in the preparation of this drawing, positions should be taken as approximate and are intended for general guidance only and no representation is made by the NTA as to the accuracy, completeness, sufficiency or otherwise of this drawing and the position of the apparatus.The information contained herein does not purport to be comprehensive or final as the apparatus is subject to being altered and/or superceded. Recipients should not rely on this information. Any liabilities are hereby expressly disclaimed.

e. The information contained herein has been provided by the NTA but does not purport to be comprehensive or final. Recipients should not rely on the information. Neither the NTA nor any of its directors, officers, employees, agents, stakeholders or advisers make any representation or warranty as to, or accept any liability or responsibility in relation to, the adequacy, accuracy, reasonableness or completeness of the information provided as part of this document or any matter on which the information is based (including but not limited to loss or damage arising as a result of reliance by recipients on the information or any part of it). Any liabilities are hereby expressly disclaimed.

Project Ireland 2040
Building Ireland's Future

Rev	Date	Drn	Chk'd	App'd	Description
M01	06/12/21	PP	JH	CA	ISSUE FOR PHASE 4: PLANNING

Client: NTA Údarás Náisiúnta Iompair National Transport Authority

Engineering Designer: AECOM / MOTT MACDONALD

Programme Title: BUSCONNECTS DUBLIN CORE BUS CORRIDORS INFRASTRUCTURE WORKS

Drawing Title: CLONGRIFFIN TO CITY CENTRE CORE BUS CORRIDOR SCHEME TELECOMMUNICATIONS ASSET ALTERATIONS

Date	Scale	Drawn	Checked	Approved
06/12/21	1:500 @ A1 1:1000 @ A3	P.POCZATKO	J.HAWE	C.ACTON

Project Code	Originator Code	QMS Code	Drawing File Name	Sheet Number	Status	Rev
BCIDA	ACM		BCIDA-ACM-UTL_UL-0001_XX_00-DR-CU-0011	11 of 21	A	M01

DO NOT SCALE USE FIGURED DIMENSIONS ONLY

C:\Users\pcd33666\OneDrive - Mott MacDonald\Desktop\TEL\BCIDA-ACM-UTL_UL-0001_XX_00-DR-CU-0011.dwg

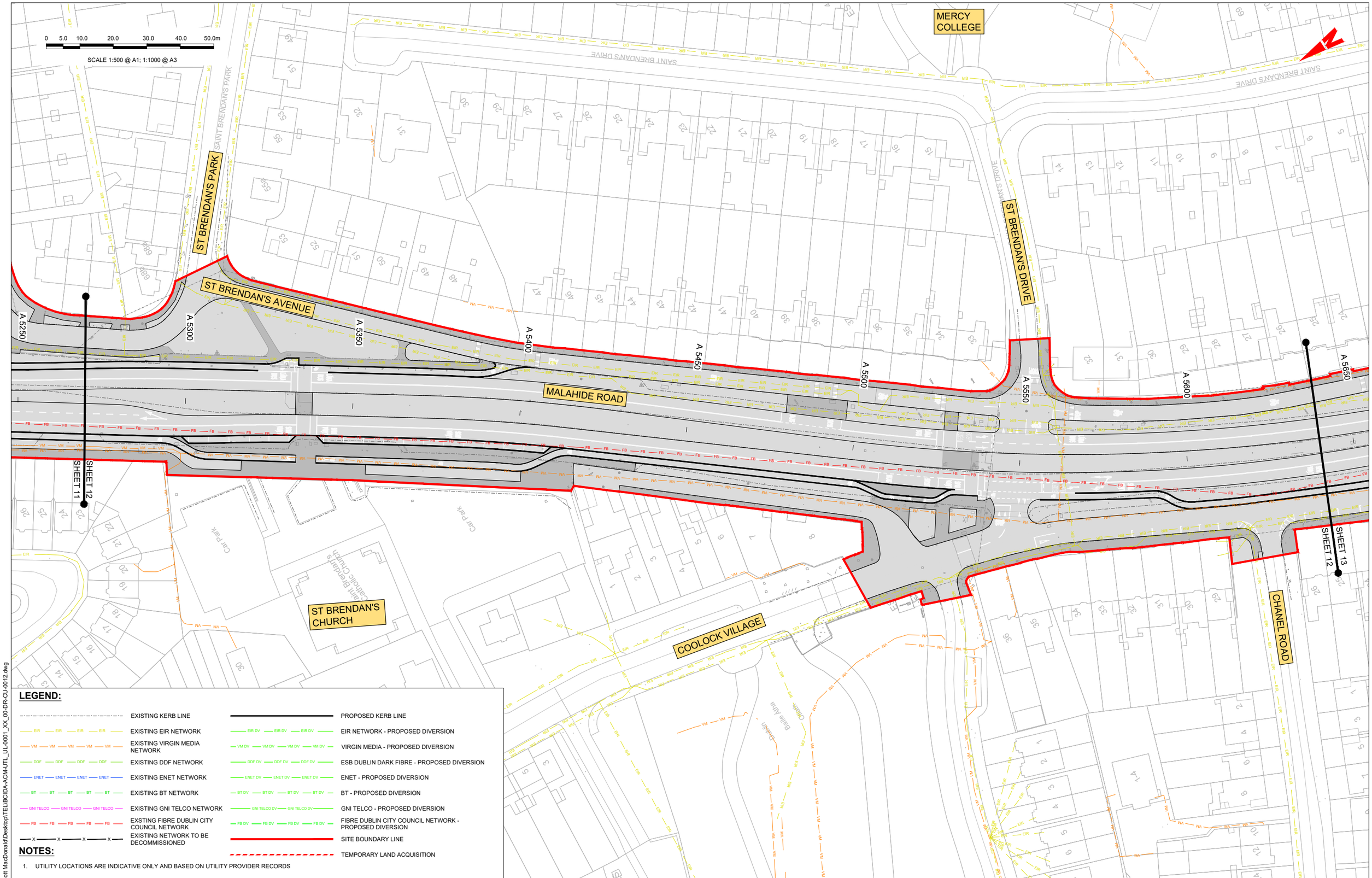

LEGEND:

EXISTING KERB LINE	PROPOSED KERB LINE
EXISTING EIR NETWORK	EIR NETWORK - PROPOSED DIVERSION
EXISTING VIRGIN MEDIA NETWORK	VIRGIN MEDIA - PROPOSED DIVERSION
EXISTING DDF NETWORK	ESB DUBLIN DARK FIBRE - PROPOSED DIVERSION
EXISTING ENET NETWORK	ENET - PROPOSED DIVERSION
EXISTING BT NETWORK	BT - PROPOSED DIVERSION
EXISTING GNI TELCO NETWORK	GNI TELCO - PROPOSED DIVERSION
EXSTING FIBRE DUBLIN CITY COUNCIL NETWORK	FIBRE DUBLIN CITY COUNCIL NETWORK - PROPOSED DIVERSION
EXISTING NETWORK TO BE DECOMMISSIONED	SITE BOUNDARY LINE
	TEMPORARY LAND ACQUISITION

NOTES:

1. UTILITY LOCATIONS ARE INDICATIVE ONLY AND BASED ON UTILITY PROVIDER RECORDS

Disclaimer

a. © National Transport Authority (NTA) 2021. This drawing is confidential and the copyright in it is owned by NTA. This drawing must not be either loaned, copied or otherwise reproduced in whole or in part or used for any purpose without the prior permission of NTA.

b. This drawing is to be used for the design element identified in the titlebox. Other information shown is to be considered indicative only. The drawing is to be read in conjunction with all other relevant design drawings.

c. O.S. data used for plans are printed under © Ordnance Survey Ireland Government of Ireland. All rights reserved. Licence Number 2021/OSi_NMA_180 National Transport Authority. All elevations are in metres and relate to OSi Geoid Model (OSGM15) Malin Head. All Co-ordinates are in Irish Transverse Mercator Grid (ITM) as defined by OSi active local GPS station.

d. Information concerning the position of apparatus shown on this drawing is based on drawings supplied by the utility owners and/or the utility works contractor, whilst every care has been taken in the preparation of this drawing, positions should be taken as approximate and are intended for general guidance only and no representation is made by the NTA as to the accuracy, completeness, sufficiency or otherwise of this drawing and the position of the apparatus.The information contained herein does not purport to be comprehensive or final as the apparatus is subject to being altered and/or superceded. Recipients should not rely on this information. Any liabilities are hereby expressly disclaimed.

e. The information contained herein has been provided by the NTA but does not purport to be comprehensive or final. Recipients should not rely on the information. Neither the NTA nor any of its directors, officers, employees, agents, stakeholders or advisers make any representation or warranty as to, or accept any liability or responsibility in relation to, the adequacy, accuracy, reasonableness or completeness of the information provided as part of this document or any matter on which the information is based (including but not limited to loss or damage arising as a result of reliance by recipients on the information or any part of it). Any liabilities are hereby expressly disclaimed.

Project Ireland 2040
Building Ireland's Future

Rev	Date	Drn	Chk'd	App'd	Description
M01	06/12/21	PP	JH	CA	ISSUE FOR PHASE 4: PLANNING

Client: NTA Údarás Náisiúnta Iompair National Transport Authority

Engineering Designer: AECOM / MOTT MACDONALD

Programme Title: **BUSCONNECTS DUBLIN CORE BUS CORRIDORS INFRASTRUCTURE WORKS**

Drawing Title: CLONGRIFFIN TO CITY CENTRE CORE BUS CORRIDOR SCHEME TELECOMMUNICATIONS ASSET ALTERATIONS

Date	Scale	Drawn	Checked	Approved
06/12/21	1:500 @ A1 1:1000 @ A3	P.POCZATKO	J.HAWE	C.ACTON

Project Code	Originator Code	QMS Code	Drawing File Name	Sheet Number	Status	Rev
BCIDA	ACM		BCIDA-ACM-UTL_UL-0001_XX_00-DR-CU-0012	12 of 21	A	M01

DO NOT SCALE USE FIGURED DIMENSIONS ONLY

C:\Users\poc83666\OneDrive - Mott MacDonald\Desktop\TEL\BCIDA-ACM-UTL_UL-0001_XX_00-DR-CU-0012.dwg

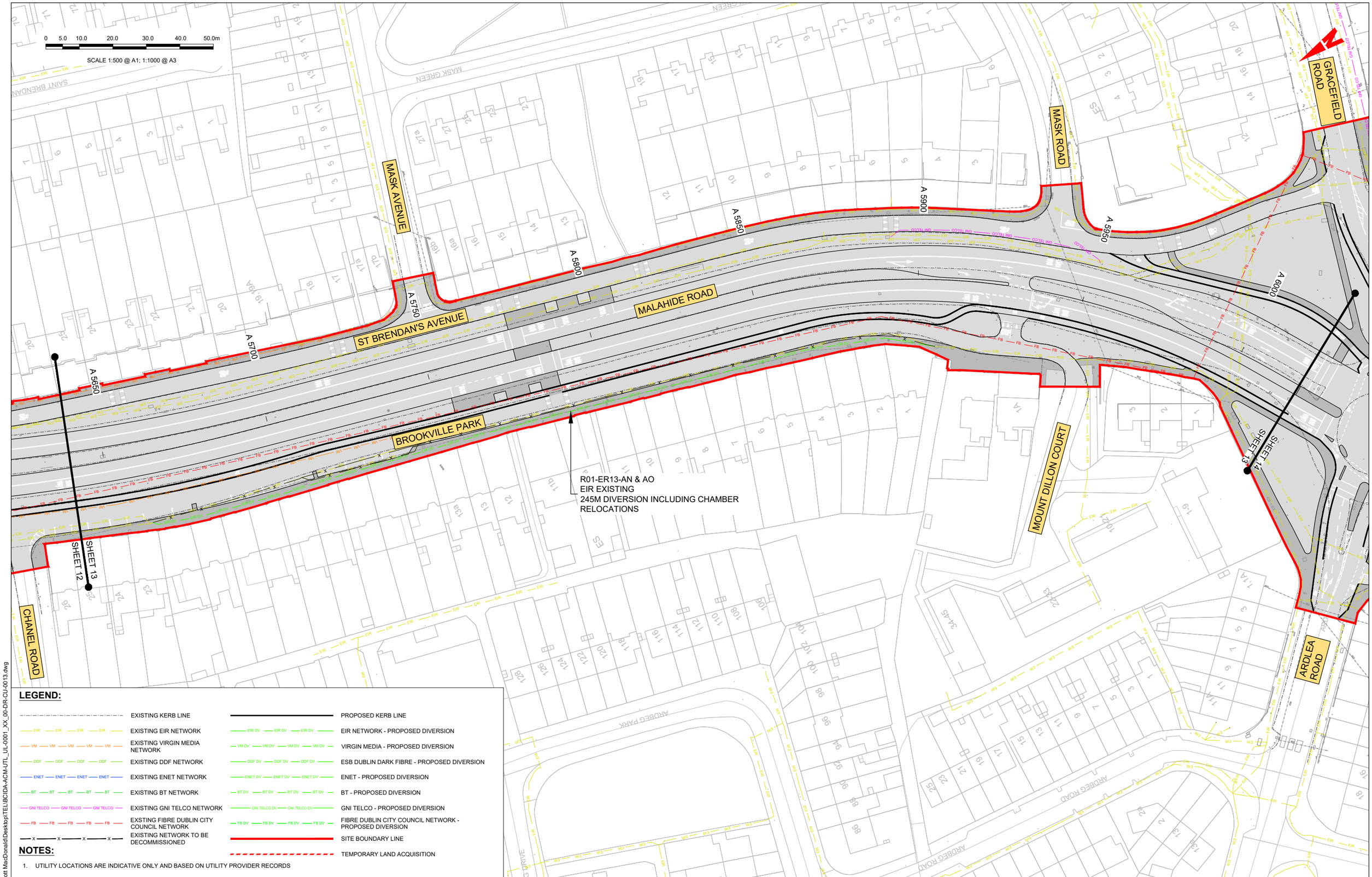

LEGEND:

EXISTING KERB LINE	PROPOSED KERB LINE
EXISTING EIR NETWORK	EIR NETWORK - PROPOSED DIVERSION
EXISTING VIRGIN MEDIA NETWORK	VIRGIN MEDIA - PROPOSED DIVERSION
EXISTING DDF NETWORK	ESB DUBLIN DARK FIBRE - PROPOSED DIVERSION
EXISTING ENET NETWORK	ENET - PROPOSED DIVERSION
EXISTING BT NETWORK	BT - PROPOSED DIVERSION
EXISTING GNI TELCO NETWORK	GNI TELCO - PROPOSED DIVERSION
EXSTING FIBRE DUBLIN CITY COUNCIL NETWORK	FIBRE DUBLIN CITY COUNCIL NETWORK - PROPOSED DIVERSION
EXISTING NETWORK TO BE DECOMMISSIONED	SITE BOUNDARY LINE
	TEMPORARY LAND ACQUISITION

NOTES:

1. UTILITY LOCATIONS ARE INDICATIVE ONLY AND BASED ON UTILITY PROVIDER RECORDS

Disclaimer

a. © National Transport Authority (NTA) 2021. This drawing is confidential and the copyright in it is owned by NTA. This drawing must not be either loaned, copied or otherwise reproduced in whole or in part or used for any purpose without the prior permission of NTA.

b. This drawing is to be used for the design element identified in the titlebox. Other information shown is to be considered indicative only. The drawing is to be read in conjunction with all other relevant design drawings.

c. O.S. data used for plans are printed under © Ordnance Survey Ireland Government of Ireland. All rights reserved. Licence Number 2021/OSi_NMA_180 National Transport Authority. All elevations are in metres and relate to OSi Geoid Model (OSGM15) Malin Head. All Co-ordinates are in Irish Transverse Mercator Grid (ITM) as defined by OSi active local GPS station.

d. Information concerning the position of apparatus shown on this drawing is based on drawings supplied by the utility owners and/or the utility works contractor, whilst every care has been taken in the preparation of this drawing, positions should be taken as approximate and are intended for general guidance only and no representation is made by the NTA as to the accuracy, completeness, sufficiency or otherwise of this drawing and the position of the apparatus.The information contained herein does not purport to be comprehensive or final as the apparatus is subject to being altered and/or superceded. Recipients should not rely on this information. Any liabilities are hereby expressly disclaimed.

e. The information contained herein has been provided by the NTA but does not purport to be comprehensive or final. Recipients should not rely on the information. Neither the NTA nor any of its directors, officers, employees, agents, stakeholders or advisers make any representation or warranty as to, or accept any liability or responsibility in relation to, the adequacy, accuracy, reasonableness or completeness of the information provided as part of this document or any matter on which the information is based (including but not limited to loss or damage arising as a result of reliance by recipients on the information or any part of it). Any liabilities are hereby expressly disclaimed.

Project Ireland 2040
Building Ireland's Future

Rev	Date	Drn	Chk'd	App'd	Description
M01	06/12/21	PP	JH	CA	ISSUE FOR PHASE 4: PLANNING

Client: NTA Údarás Náisiúnta Iompair National Transport Authority

Engineering Designer: AECOM / MOTT MACDONALD

Programme Title: **BUSCONNECTS DUBLIN CORE BUS CORRIDORS INFRASTRUCTURE WORKS**

Drawing Title: CLONGRIFFIN TO CITY CENTRE CORE BUS CORRIDOR SCHEME TELECOMMUNICATIONS ASSET ALTERATIONS

Date	Scale	Drawn	Checked	Approved
06/12/21	1:500 @ A1 1:1000 @ A3	P.POCZATKO	J.HAWE	C.ACTON

Project Code	Originator Code	QMS Code	Drawing File Name	Sheet Number	Status	Rev
BCIDA	ACM		BCIDA-ACM-UTL_UL-0001_XX_00-DR-CU-0013	13 of 21	A	M01

DO NOT SCALE USE FIGURED DIMENSIONS ONLY

C:\Users\pocd83666\OneDrive - Mott MacDonald\Desktop\TEL\BCIDA-ACM-UTL_UL-0001_XX_00-DR-CU-0013.dwg

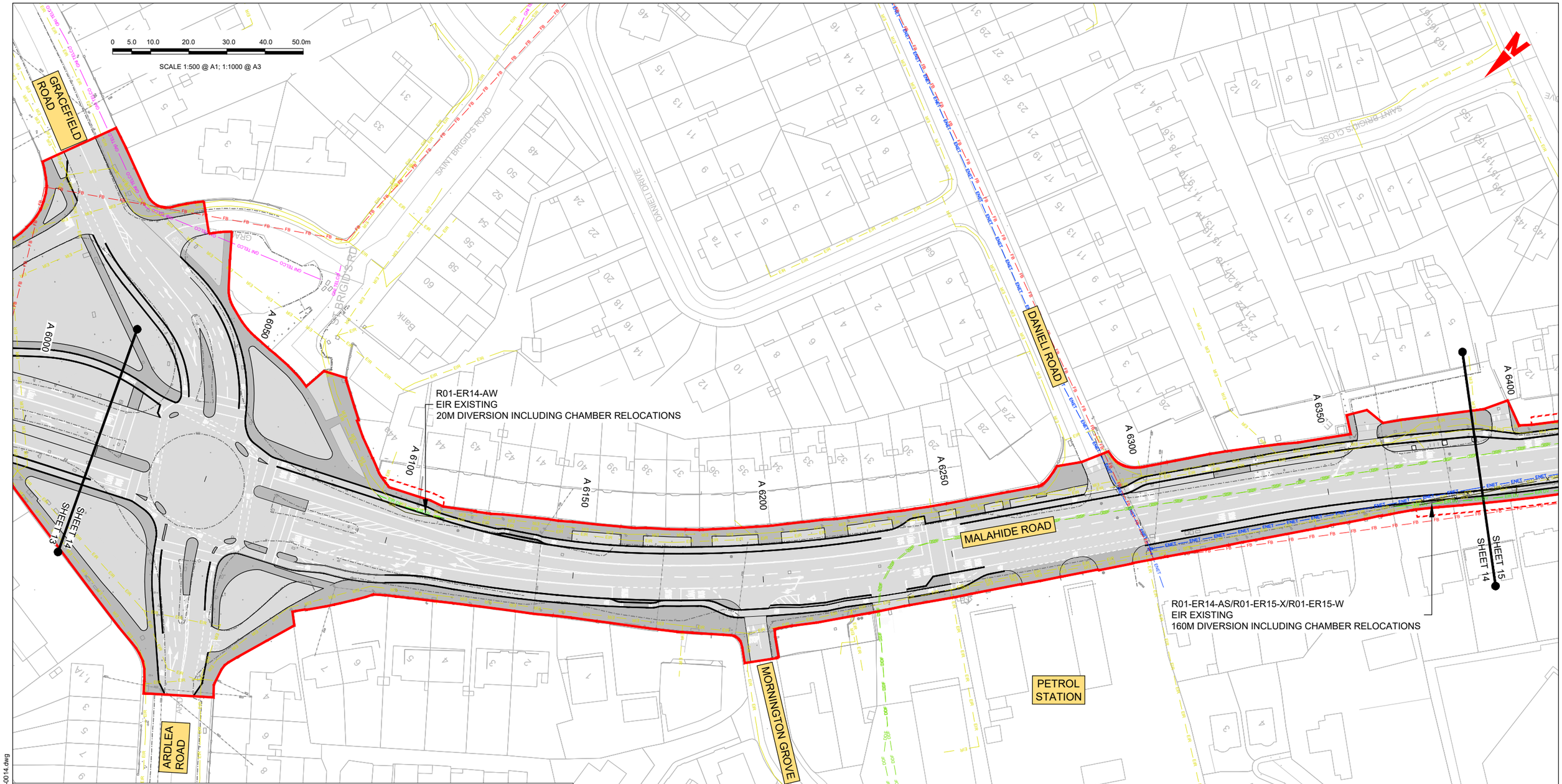

LEGEND:

EXISTING KERB LINE	PROPOSED KERB LINE
EXISTING EIR NETWORK	EIR NETWORK - PROPOSED DIVERSION
EXISTING VIRGIN MEDIA NETWORK	VIRGIN MEDIA - PROPOSED DIVERSION
EXISTING DDF NETWORK	ESB DUBLIN DARK FIBRE - PROPOSED DIVERSION
EXISTING ENET NETWORK	ENET - PROPOSED DIVERSION
EXISTING BT NETWORK	BT - PROPOSED DIVERSION
EXISTING GNI TELCO NETWORK	GNI TELCO - PROPOSED DIVERSION
EXSTING FIBRE DUBLIN CITY COUNCIL NETWORK	FIBRE DUBLIN CITY COUNCIL NETWORK - PROPOSED DIVERSION
EXISTING NETWORK TO BE DECOMMISSIONED	SITE BOUNDARY LINE
	TEMPORARY LAND ACQUISITION

NOTES:

1. UTILITY LOCATIONS ARE INDICATIVE ONLY AND BASED ON UTILITY PROVIDER RECORDS

Disclaimer

a. © National Transport Authority (NTA) 2021. This drawing is confidential and the copyright in it is owned by NTA. This drawing must not be either loaned, copied or otherwise reproduced in whole or in part or used for any purpose without the prior permission of NTA.

b. This drawing is to be used for the design element identified in the titlebox. Other information shown is to be considered indicative only. The drawing is to be read in conjunction with all other relevant design drawings.

c. O.S. data used for plans are printed under © Ordnance Survey Ireland Government of Ireland. All rights reserved. Licence Number 2021/OSi_NMA_180 National Transport Authority. All elevations are in metres and relate to OSi Geoid Model (OSGM15) Malin Head. All Co-ordinates are in Irish Transverse Mercator Grid (ITM) as defined by OSi active local GPS station.

d. Information concerning the position of apparatus shown on this drawing is based on drawings supplied by the utility owners and/or the utility works contractor, whilst every care has been taken in the preparation of this drawing, positions should be taken as approximate and are intended for general guidance only and no representation is made by the NTA as to the accuracy, completeness, sufficiency or otherwise of this drawing and the position of the apparatus.The information contained herein does not purport to be comprehensive or final as the apparatus is subject to being altered and/or superceded. Recipients should not rely on this information. Any liabilities are hereby expressly disclaimed.

e. The information contained herein has been provided by the NTA but does not purport to be comprehensive or final. Recipients should not rely on the information. Neither the NTA nor any of its directors, officers, employees, agents, stakeholders or advisers make any representation or warranty as to, or accept any liability or responsibility in relation to, the adequacy, accuracy, reasonableness or completeness of the information provided as part of this document or any matter on which the information is based (including but not limited to loss or damage arising as a result of reliance by recipients on the information or any part of it). Any liabilities are hereby expressly disclaimed.

Project Ireland 2040
Building Ireland's Future

Rev	Date	Drn	Chk'd	App'd	Description
M01	06/12/21	PP	JH	CA	ISSUE FOR PHASE 4: PLANNING

Client: NTA Údarás Náisiúnta Iompair National Transport Authority

Engineering Designer: AECOM / MOTT MACDONALD

Programme Title: **BUSCONNECTS DUBLIN CORE BUS CORRIDORS INFRASTRUCTURE WORKS**

Drawing Title: CLONGRIFFIN TO CITY CENTRE CORE BUS CORRIDOR SCHEME TELECOMMUNICATIONS ASSET ALTERATIONS

Date	Scale	Drawn	Checked	Approved
06/12/21	1:500 @ A1 1:1000 @ A3	P.POCZATKO	J.HAWE	C.ACTON

Project Code	Originator Code	QMS Code	Drawing File Name	Sheet Number	Status	Rev
BCIDA	ACM		BCIDA-ACM-UTL_UL-0001_XX_00-DR-CU-0014	14 of 21	A	M01

DO NOT SCALE USE FIGURED DIMENSIONS ONLY

C:\Users\poc83666\OneDrive - Mott MacDonald\Desktop\TEL\BCIDA-ACM-UTL_UL-0001_XX_00-DR-CU-0014.dwg

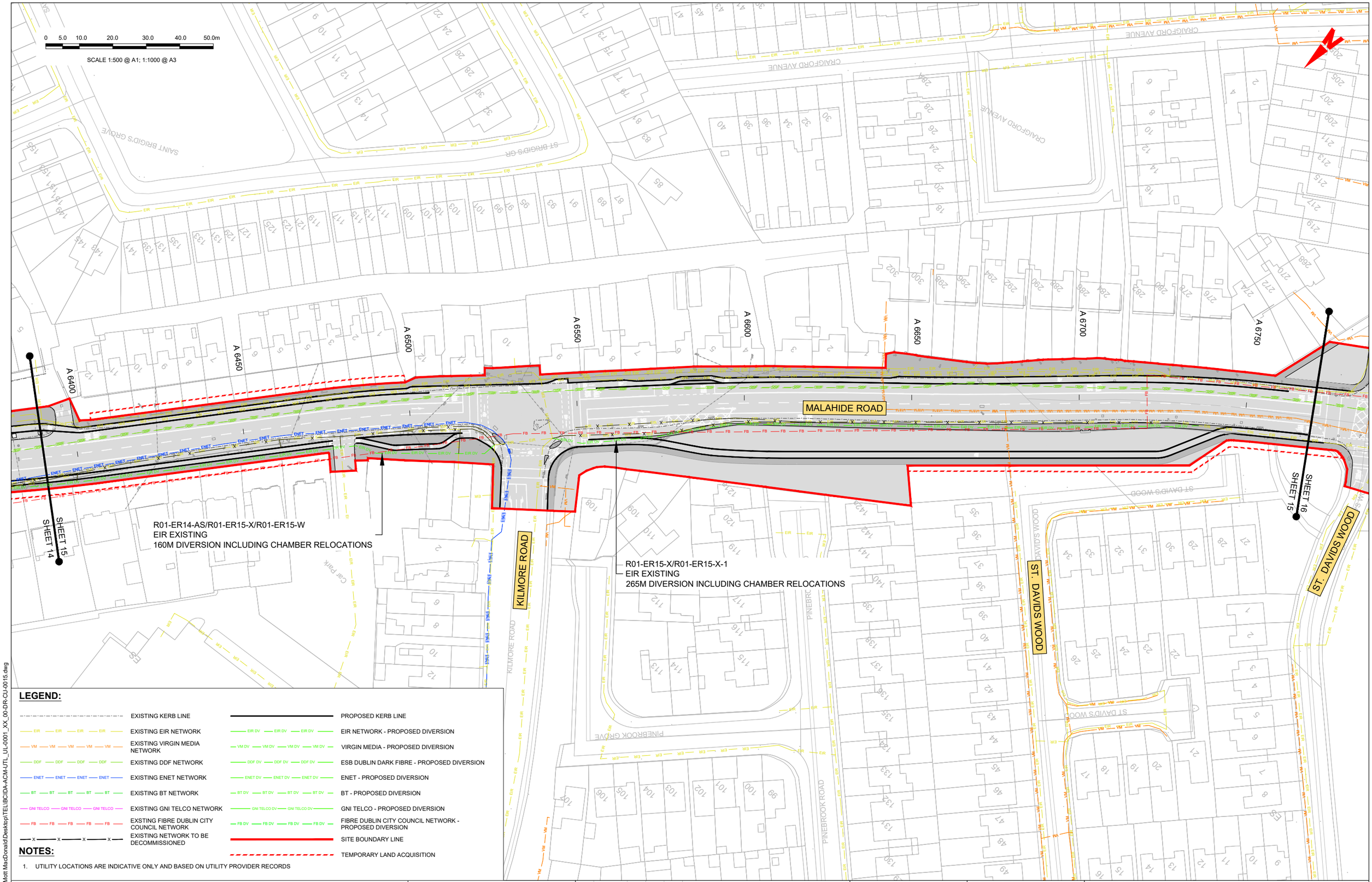

LEGEND:

EXISTING KERB LINE	PROPOSED KERB LINE
EXISTING EIR NETWORK	EIR NETWORK - PROPOSED DIVERSION
EXISTING VIRGIN MEDIA NETWORK	VIRGIN MEDIA - PROPOSED DIVERSION
EXISTING DDF NETWORK	ESB DUBLIN DARK FIBRE - PROPOSED DIVERSION
EXISTING ENET NETWORK	ENET - PROPOSED DIVERSION
EXISTING BT NETWORK	BT - PROPOSED DIVERSION
EXISTING GNI TELCO NETWORK	GNI TELCO - PROPOSED DIVERSION
EXSTING FIBRE DUBLIN CITY COUNCIL NETWORK	FIBRE DUBLIN CITY COUNCIL NETWORK - PROPOSED DIVERSION
EXISTING NETWORK TO BE DECOMMISSIONED	SITE BOUNDARY LINE
	TEMPORARY LAND ACQUISITION

NOTES:

1. UTILITY LOCATIONS ARE INDICATIVE ONLY AND BASED ON UTILITY PROVIDER RECORDS

Disclaimer

a. © National Transport Authority (NTA) 2021. This drawing is confidential and the copyright in it is owned by NTA. This drawing must not be either loaned, copied or otherwise reproduced in whole or in part or used for any purpose without the prior permission of NTA.

b. This drawing is to be used for the design element identified in the titlebox. Other information shown is to be considered indicative only. The drawing is to be read in conjunction with all other relevant design drawings.

c. O.S. data used for plans are printed under © Ordnance Survey Ireland Government of Ireland. All rights reserved. Licence Number 2021/OSi_NMA_180 National Transport Authority. All elevations are in metres and relate to OSi Geoid Model (OSGM15) Malin Head. All Co-ordinates are in Irish Transverse Mercator Grid (ITM) as defined by OSi active local GPS station.

d. Information concerning the position of apparatus shown on this drawing is based on drawings supplied by the utility owners and/or the utility works contractor, whilst every care has been taken in the preparation of this drawing, positions should be taken as approximate and are intended for general guidance only and no representation is made by the NTA as to the accuracy, completeness, sufficiency or otherwise of this drawing and the position of the apparatus.The information contained herein does not purport to be comprehensive or final as the apparatus is subject to being altered and/or superceded. Recipients should not rely on this information. Any liabilities are hereby expressly disclaimed.

e. The information contained herein has been provided by the NTA but does not purport to be comprehensive or final. Recipients should not rely on the information. Neither the NTA nor any of its directors, officers, employees, agents, stakeholders or advisers make any representation or warranty as to, or accept any liability or responsibility in relation to, the adequacy, accuracy, reasonableness or completeness of the information provided as part of this document or any matter on which the information is based (including but not limited to loss or damage arising as a result of reliance by recipients on the information or any part of it). Any liabilities are hereby expressly disclaimed.

Project Ireland 2040
Building Ireland's Future

Rev	Date	Drn	Chk'd	App'd	Description
M01	06/12/21	PP	JH	CA	ISSUE FOR PHASE 4: PLANNING

Client: NTA Údarás Náisiúnta Iompair National Transport Authority

Engineering Designer: AECOM / MOTT MACDONALD

Programme Title: **BUSCONNECTS DUBLIN CORE BUS CORRIDORS INFRASTRUCTURE WORKS**

Drawing Title: CLONGRIFFIN TO CITY CENTRE CORE BUS CORRIDOR SCHEME TELECOMMUNICATIONS ASSET ALTERATIONS

Date	Scale	Drawn	Checked	Approved
06/12/21	1:500 @ A1 1:1000 @ A3	P.POCZATKO	J.HAWE	C.ACTON

Project Code	Originator Code	QMS Code	Drawing File Name	Sheet Number	Status	Rev
BCIDA	ACM		BCIDA-ACM-UTL_UL-0001_XX_00-DR-CU-0015	15 of 21	A	M01

DO NOT SCALE USE FIGURED DIMENSIONS ONLY

C:\Users\poc83666\OneDrive - Mott MacDonald\Desktop\TEL\BCIDA-ACM-UTL_UL-0001_XX_00-DR-CU-0015.dwg

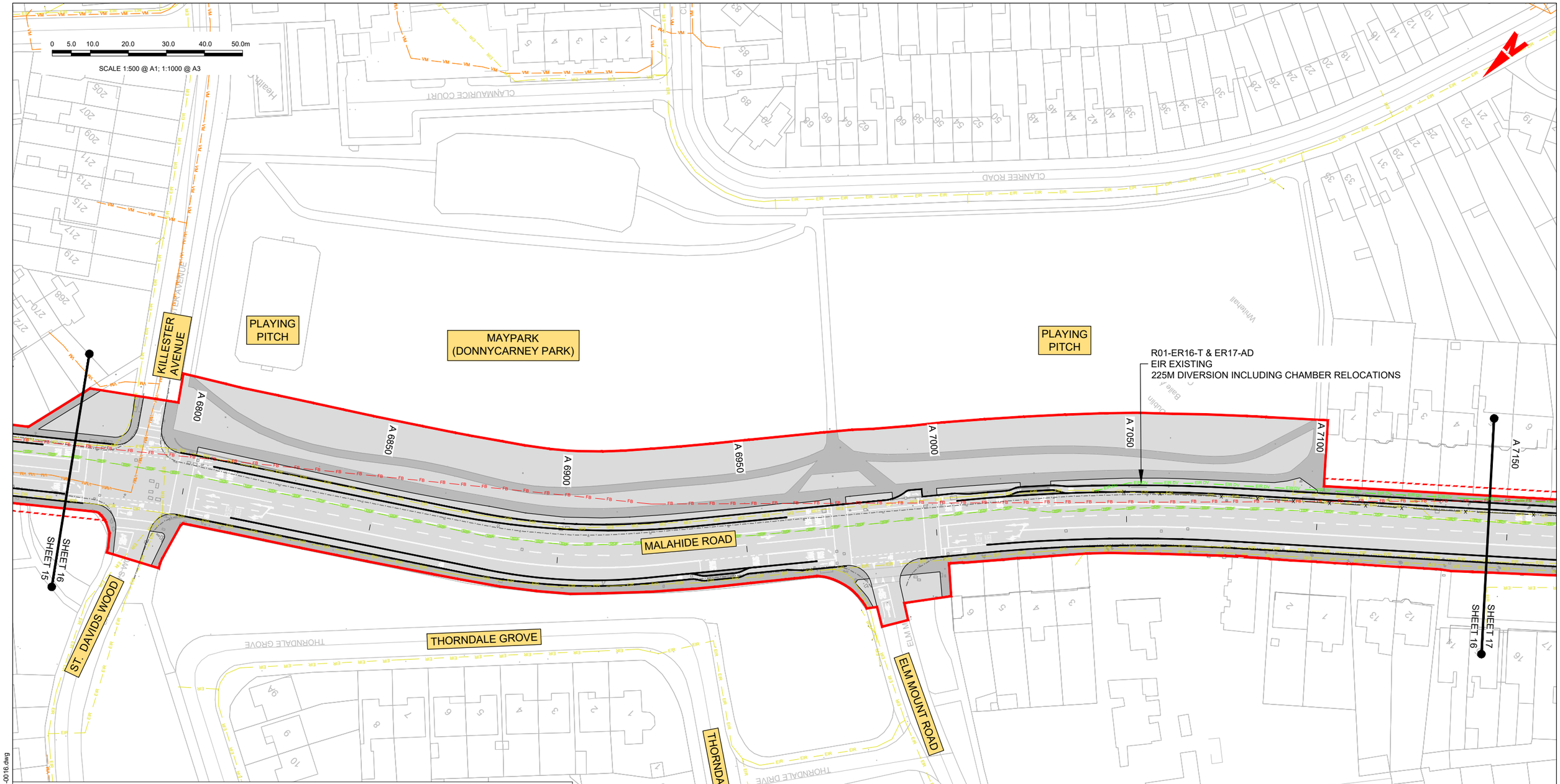

LEGEND:

	EXISTING KERB LINE		PROPOSED KERB LINE
EIR	EXISTING EIR NETWORK	EIR DV	EIR NETWORK - PROPOSED DIVERSION
VM	EXISTING VIRGIN MEDIA NETWORK	VM DV	VIRGIN MEDIA - PROPOSED DIVERSION
DDF	EXISTING DDF NETWORK	DDF DV	ESB DUBLIN DARK FIBRE - PROPOSED DIVERSION
ENET	EXISTING ENET NETWORK	ENET DV	ENET - PROPOSED DIVERSION
BT	EXISTING BT NETWORK	BT DV	BT - PROPOSED DIVERSION
GNI TELCO	EXISTING GNI TELCO NETWORK	GNI TELCO DV	GNI TELCO - PROPOSED DIVERSION
FB	EXSTING FIBRE DUBLIN CITY COUNCIL NETWORK	FB DV	FIBRE DUBLIN CITY COUNCIL NETWORK - PROPOSED DIVERSION
X	EXISTING NETWORK TO BE DECOMMISSIONED		SITE BOUNDARY LINE
			TEMPORARY LAND ACQUISITION

NOTES:

1. UTILITY LOCATIONS ARE INDICATIVE ONLY AND BASED ON UTILITY PROVIDER RECORDS

Disclaimer

a. © National Transport Authority (NTA) 2021. This drawing is confidential and the copyright in it is owned by NTA. This drawing must not be either loaned, copied or otherwise reproduced in whole or in part or used for any purpose without the prior permission of NTA.

b. This drawing is to be used for the design element identified in the titlebox. Other information shown is to be considered indicative only. The drawing is to be read in conjunction with all other relevant design drawings.

c. O.S. data used for plans are printed under © Ordnance Survey Ireland Government of Ireland. All rights reserved. Licence Number 2021/OSi_NMA_180 National Transport Authority. All elevations are in metres and relate to OSi Geoid Model (OSGM15) Malin Head. All Co-ordinates are in Irish Transverse Mercator Grid (ITM) as defined by OSi active local GPS station.

d. Information concerning the position of apparatus shown on this drawing is based on drawings supplied by the utility owners and/or the utility works contractor, whilst every care has been taken in the preparation of this drawing, positions should be taken as approximate and are intended for general guidance only and no representation is made by the NTA as to the accuracy, completeness, sufficiency or otherwise of this drawing and the position of the apparatus.The information contained herein does not purport to be comprehensive or final as the apparatus is subject to being altered and/or superceded. Recipients should not rely on this information. Any liabilities are hereby expressly disclaimed.

e. The information contained herein has been provided by the NTA but does not purport to be comprehensive or final. Recipients should not rely on the information. Neither the NTA nor any of its directors, officers, employees, agents, stakeholders or advisers make any representation or warranty as to, or accept any liability or responsibility in relation to, the adequacy, accuracy, reasonableness or completeness of the information provided as part of this document or any matter on which the information is based (including but not limited to loss or damage arising as a result of reliance by recipients on the information or any part of it). Any liabilities are hereby expressly disclaimed.

Project Ireland 2040
Building Ireland's Future

Rev	Date	Drn	Chk'd	App'd	Description
M01	06/12/21	PP	JH	CA	ISSUE FOR PHASE 4: PLANNING

Client: NTA Údarás Náisiúnta Iompair National Transport Authority

Engineering Designer: AECOM / MOTT MACDONALD

Programme Title: **BUSCONNECTS DUBLIN CORE BUS CORRIDORS INFRASTRUCTURE WORKS**

Drawing Title: CLONGRIFFIN TO CITY CENTRE CORE BUS CORRIDOR SCHEME TELECOMMUNICATIONS ASSET ALTERATIONS

Date	Scale	Drawn	Checked	Approved
06/12/21	1:500 @ A1 1:1000 @ A3	P.POCZATKO	J.HAWE	C.ACTON

Project Code	Originator Code	QMS Code	Drawing File Name	Sheet Number	Status	Rev
BCIDA	ACM		BCIDA-ACM-UTL_UL-0001_XX_00-DR-CU-0016	16 of 21	A	M01

DO NOT SCALE USE FIGURED DIMENSIONS ONLY

C:\Users\pcd33666\OneDrive - Mott MacDonald\Desktop\TEL\BCIDA-ACM-UTL_UL-0001_XX_00-DR-CU-0016.dwg

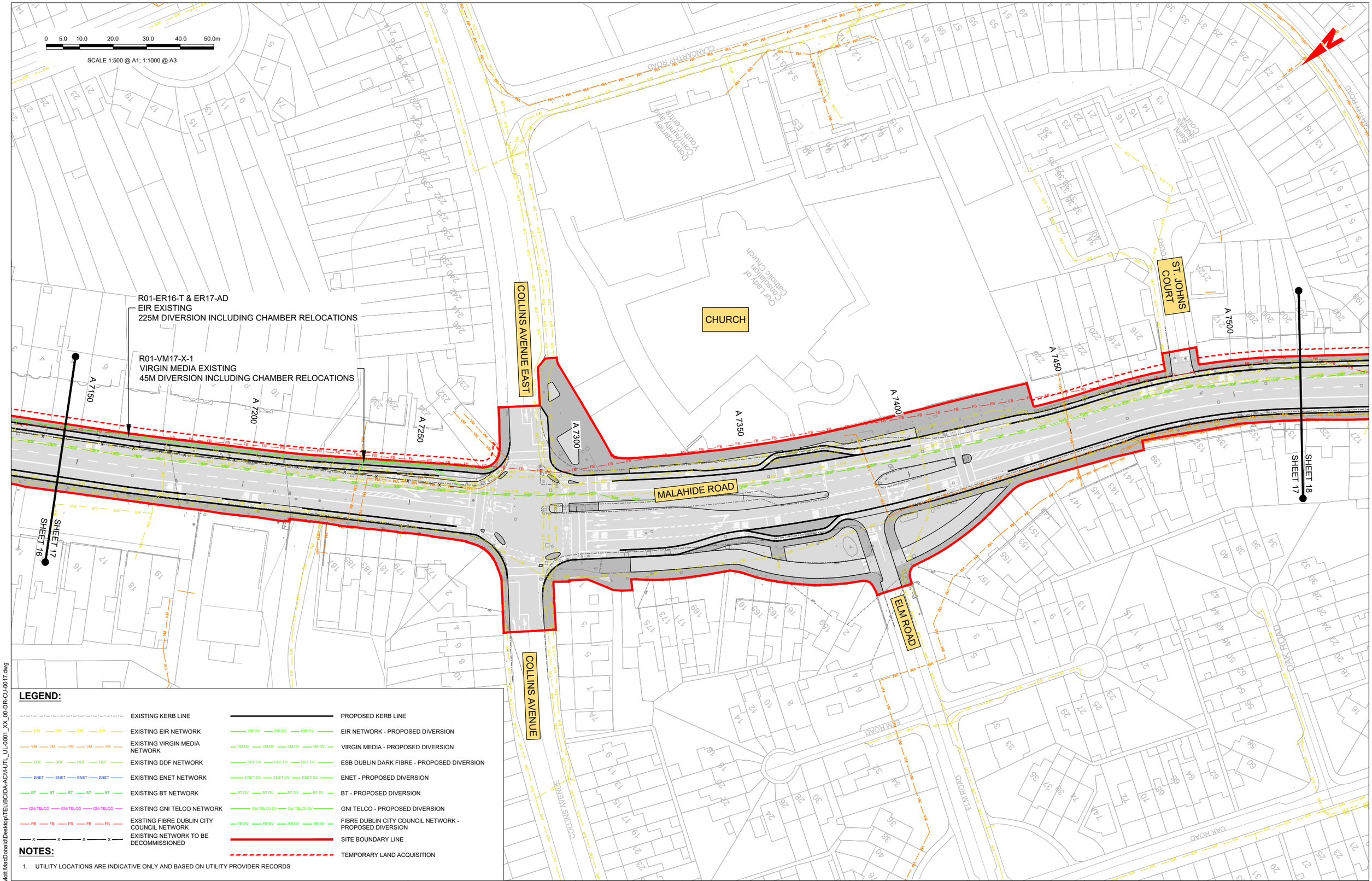

LEGEND:

	EXISTING KERB LINE		PROPOSED KERB LINE
EIR	EXISTING EIR NETWORK	EIR DV	EIR NETWORK - PROPOSED DIVERSION
VM	EXISTING VIRGIN MEDIA NETWORK	VM DV	VIRGIN MEDIA - PROPOSED DIVERSION
DDF	EXISTING DDF NETWORK	DDF DV	ESB DUBLIN DARK FIBRE - PROPOSED DIVERSION
ENET	EXISTING ENET NETWORK	ENET DV	ENET - PROPOSED DIVERSION
BT	EXISTING BT NETWORK	BT DV	BT - PROPOSED DIVERSION
GNI TELCO	EXISTING GNI TELCO NETWORK	GNI TELCO DV	GNI TELCO - PROPOSED DIVERSION
FB	EXSTING FIBRE DUBLIN CITY COUNCIL NETWORK	FB DV	FIBRE DUBLIN CITY COUNCIL NETWORK - PROPOSED DIVERSION
X	EXISTING NETWORK TO BE DECOMMISSIONED		SITE BOUNDARY LINE
			TEMPORARY LAND ACQUISITION

NOTES:

1. UTILITY LOCATIONS ARE INDICATIVE ONLY AND BASED ON UTILITY PROVIDER RECORDS

Disclaimer

a. © National Transport Authority (NTA) 2021. This drawing is confidential and the copyright in it is owned by NTA. This drawing must not be either loaned, copied or otherwise reproduced in whole or in part or used for any purpose without the prior permission of NTA.

b. This drawing is to be used for the design element identified in the titlebox. Other information shown is to be considered indicative only. The drawing is to be read in conjunction with all other relevant design drawings.

c. O.S. data used for plans are printed under © Ordnance Survey Ireland Government of Ireland. All rights reserved. Licence Number 2021/OSi_NMA_180 National Transport Authority. All elevations are in metres and relate to OSi Geoid Model (OSGM15) Malin Head. All Co-ordinates are in Irish Transverse Mercator Grid (ITM) as defined by OSi active local GPS station.

d. Information concerning the position of apparatus shown on this drawing is based on drawings supplied by the utility owners and/or the utility works contractor, whilst every care has been taken in the preparation of this drawing, positions should be taken as approximate and are intended for general guidance only and no representation is made by the NTA as to the accuracy, completeness, sufficiency or otherwise of this drawing and the position of the apparatus.The information contained herein does not purport to be comprehensive or final as the apparatus is subject to being altered and/or superceded. Recipients should not rely on this information. Any liabilities are hereby expressly disclaimed.

e. The information contained herein has been provided by the NTA but does not purport to be comprehensive or final. Recipients should not rely on the information. Neither the NTA nor any of its directors, officers, employees, agents, stakeholders or advisers make any representation or warranty as to, or accept any liability or responsibility in relation to, the adequacy, accuracy, reasonableness or completeness of the information provided as part of this document or any matter on which the information is based (including but not limited to loss or damage arising as a result of reliance by recipients on the information or any part of it). Any liabilities are hereby expressly disclaimed.

Project Ireland 2040
Building Ireland's Future

Rev	Date	Drn	Chk'd	App'd	Description
M01	06/12/21	PP	JH	CA	ISSUE FOR PHASE 4: PLANNING

Client: NTA Údarás Náisiúnta Iompair National Transport Authority

Engineering Designer: AECOM / MOTT MACDONALD

Programme Title: **BUSCONNECTS DUBLIN CORE BUS CORRIDORS INFRASTRUCTURE WORKS**

Drawing Title: CLONGRIFFIN TO CITY CENTRE CORE BUS CORRIDOR SCHEME TELECOMMUNICATIONS ASSET ALTERATIONS

Date	Scale	Drawn	Checked	Approved
06/12/21	1:500 @ A1 1:1000 @ A3	P.POCZATKO	J.HAWE	C.ACTON

Project Code	Originator Code	QMS Code	Drawing File Name	Sheet Number	Status	Rev
BCIDA	ACM		BCIDA-ACM-UTL_UL-0001_XX_00-DR-CU-0017	17 of 21	A	M01

DO NOT SCALE USE FIGURED DIMENSIONS ONLY

C:\Users\poc83666\OneDrive - Mott MacDonald\Desktop\TEL\BCIDA-ACM-UTL_UL-0001_XX_00-DR-CU-0017.dwg

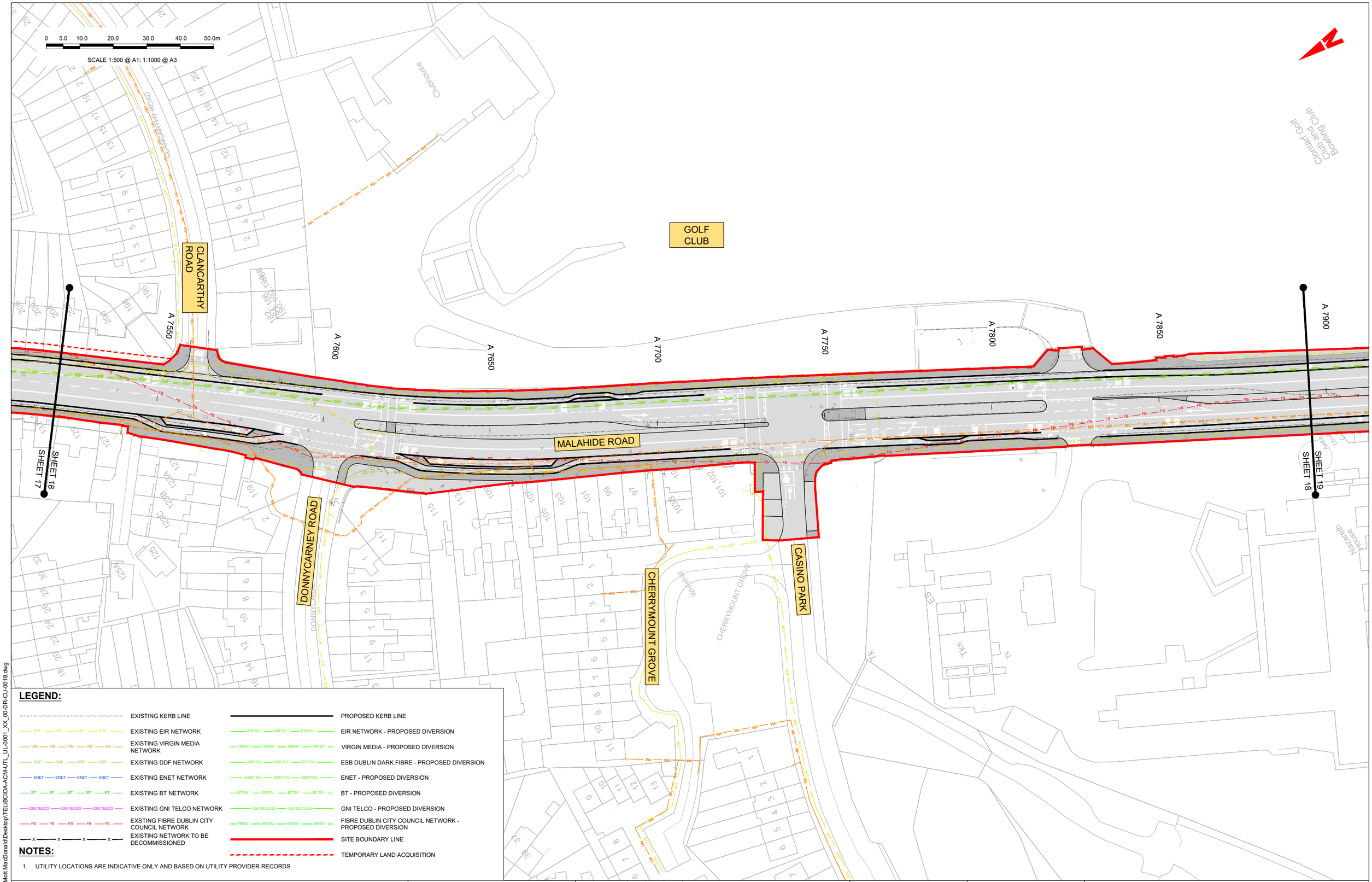

LEGEND:

EXISTING KERB LINE	PROPOSED KERB LINE
EXISTING EIR NETWORK	EIR NETWORK - PROPOSED DIVERSION
EXISTING VIRGIN MEDIA NETWORK	VIRGIN MEDIA - PROPOSED DIVERSION
EXISTING DDF NETWORK	ESB DUBLIN DARK FIBRE - PROPOSED DIVERSION
EXISTING ENET NETWORK	ENET - PROPOSED DIVERSION
EXISTING BT NETWORK	BT - PROPOSED DIVERSION
EXISTING GNI TELCO NETWORK	GNI TELCO - PROPOSED DIVERSION
EXSTING FIBRE DUBLIN CITY COUNCIL NETWORK	FIBRE DUBLIN CITY COUNCIL NETWORK - PROPOSED DIVERSION
EXISTING NETWORK TO BE DECOMMISSIONED	SITE BOUNDARY LINE
	TEMPORARY LAND ACQUISITION

NOTES:

1. UTILITY LOCATIONS ARE INDICATIVE ONLY AND BASED ON UTILITY PROVIDER RECORDS

Disclaimer

a. © National Transport Authority (NTA) 2021. This drawing is confidential and the copyright in it is owned by NTA. This drawing must not be either loaned, copied or otherwise reproduced in whole or in part or used for any purpose without the prior permission of NTA.

b. This drawing is to be used for the design element identified in the titlebox. Other information shown is to be considered indicative only. The drawing is to be read in conjunction with all other relevant design drawings.

c. O.S. data used for plans are printed under © Ordnance Survey Ireland Government of Ireland. All rights reserved. Licence Number 2021/OSi_NMA_180 National Transport Authority. All elevations are in metres and relate to OSi Geoid Model (OSGM15) Malin Head. All Co-ordinates are in Irish Transverse Mercator Grid (ITM) as defined by OSi active local GPS station.

d. Information concerning the position of apparatus shown on this drawing is based on drawings supplied by the utility owners and/or the utility works contractor, whilst every care has been taken in the preparation of this drawing, positions should be taken as approximate and are intended for general guidance only and no representation is made by the NTA as to the accuracy, completeness, sufficiency or otherwise of this drawing and the position of the apparatus.The information contained herein does not purport to be comprehensive or final as the apparatus is subject to being altered and/or superceded. Recipients should not rely on this information. Any liabilities are hereby expressly disclaimed.

e. The information contained herein has been provided by the NTA but does not purport to be comprehensive or final. Recipients should not rely on the information. Neither the NTA nor any of its directors, officers, employees, agents, stakeholders or advisers make any representation or warranty as to, or accept any liability or responsibility in relation to, the adequacy, accuracy, reasonableness or completeness of the information provided as part of this document or any matter on which the information is based (including but not limited to loss or damage arising as a result of reliance by recipients on the information or any part of it). Any liabilities are hereby expressly disclaimed.

Project Ireland 2040
Building Ireland's Future

Rev	Date	Drn	Chk'd	App'd	Description
M01	06/12/21	PP	JH	CA	ISSUE FOR PHASE 4: PLANNING

Client: NTA Údarás Náisiúnta Iompair National Transport Authority

Engineering Designer: AECOM / MOTT MACDONALD

Programme Title: **BUSCONNECTS DUBLIN CORE BUS CORRIDORS INFRASTRUCTURE WORKS**

Drawing Title: CLONGRIFFIN TO CITY CENTRE CORE BUS CORRIDOR SCHEME TELECOMMUNICATIONS ASSET ALTERATIONS

Date	Scale	Drawn	Checked	Approved
06/12/21	1:500 @ A1 1:1000 @ A3	P.POCZATKO	J.HAWE	C.ACTON

Project Code	Originator Code	QMS Code	Drawing File Name	Sheet Number	Status	Rev
BCIDA	ACM		BCIDA-ACM-UTL_UL-0001_XX_00-DR-CU-0018	18 of 21	A	M01

DO NOT SCALE USE FIGURED DIMENSIONS ONLY

C:\Users\poc83666\OneDrive - Mott MacDonald\Desktop\TELB\CIDA-ACM-UTL_UL-0001_XX_00-DR-CU-0018.dwg

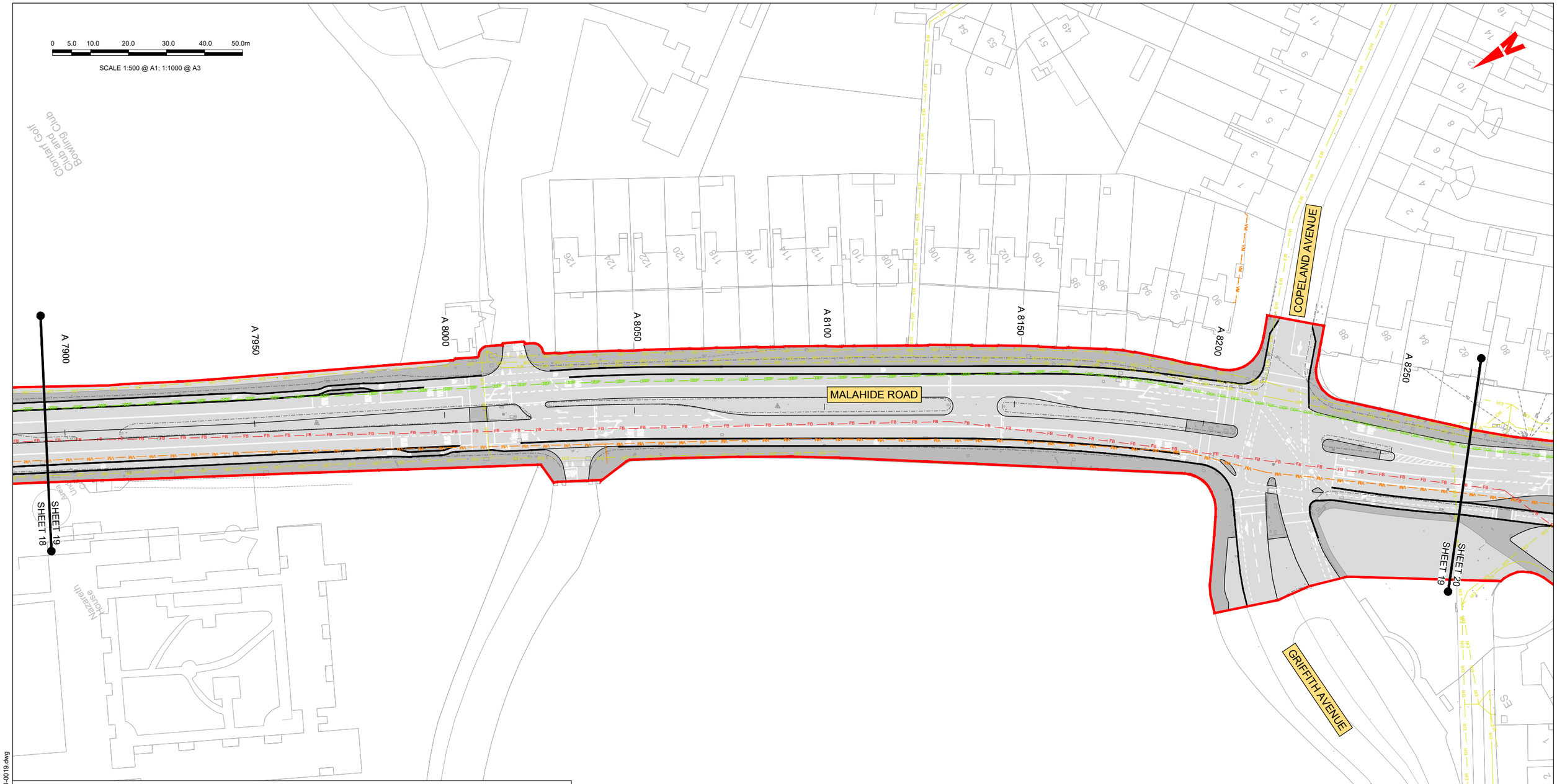

LEGEND:

EXISTING KERB LINE	PROPOSED KERB LINE
EXISTING EIR NETWORK	EIR NETWORK - PROPOSED DIVERSION
EXISTING VIRGIN MEDIA NETWORK	VIRGIN MEDIA - PROPOSED DIVERSION
EXISTING DDF NETWORK	ESB DUBLIN DARK FIBRE - PROPOSED DIVERSION
EXISTING ENET NETWORK	ENET - PROPOSED DIVERSION
EXISTING BT NETWORK	BT - PROPOSED DIVERSION
EXISTING GNI TELCO NETWORK	GNI TELCO - PROPOSED DIVERSION
EXSTING FIBRE DUBLIN CITY COUNCIL NETWORK	FIBRE DUBLIN CITY COUNCIL NETWORK - PROPOSED DIVERSION
EXISTING NETWORK TO BE DECOMMISSIONED	SITE BOUNDARY LINE
	TEMPORARY LAND ACQUISITION

NOTES:

1. UTILITY LOCATIONS ARE INDICATIVE ONLY AND BASED ON UTILITY PROVIDER RECORDS

Disclaimer

a. © National Transport Authority (NTA) 2021. This drawing is confidential and the copyright in it is owned by NTA. This drawing must not be either loaned, copied or otherwise reproduced in whole or in part or used for any purpose without the prior permission of NTA.

b. This drawing is to be used for the design element identified in the titlebox. Other information shown is to be considered indicative only. The drawing is to be read in conjunction with all other relevant design drawings.

c. O.S. data used for plans are printed under © Ordnance Survey Ireland Government of Ireland. All rights reserved. Licence Number 2021/OSi_NMA_180 National Transport Authority. All elevations are in metres and relate to OSi Geoid Model (OSGM15) Malin Head. All Co-ordinates are in Irish Transverse Mercator Grid (ITM) as defined by OSi active local GPS station.

d. Information concerning the position of apparatus shown on this drawing is based on drawings supplied by the utility owners and/or the utility works contractor, whilst every care has been taken in the preparation of this drawing, positions should be taken as approximate and are intended for general guidance only and no representation is made by the NTA as to the accuracy, completeness, sufficiency or otherwise of this drawing and the position of the apparatus.The information contained herein does not purport to be comprehensive or final as the apparatus is subject to being altered and/or superceded. Recipients should not rely on this information. Any liabilities are hereby expressly disclaimed.

e. The information contained herein has been provided by the NTA but does not purport to be comprehensive or final. Recipients should not rely on the information. Neither the NTA nor any of its directors, officers, employees, agents, stakeholders or advisers make any representation or warranty as to, or accept any liability or responsibility in relation to, the adequacy, accuracy, reasonableness or completeness of the information provided as part of this document or any matter on which the information is based (including but not limited to loss or damage arising as a result of reliance by recipients on the information or any part of it). Any liabilities are hereby expressly disclaimed.

Project Ireland 2040
Building Ireland's Future

Rev	Date	Drn	Chk'd	App'd	Description
M01	06/12/21	PP	JH	CA	ISSUE FOR PHASE 4: PLANNING

Client: NTA Údarás Náisiúnta Iompair National Transport Authority

Engineering Designer: AECOM / MOTT MACDONALD

Programme Title: **BUSCONNECTS DUBLIN CORE BUS CORRIDORS INFRASTRUCTURE WORKS**

Drawing Title: CLONGRIFFIN TO CITY CENTRE CORE BUS CORRIDOR SCHEME TELECOMMUNICATIONS ASSET ALTERATIONS

Date	Scale	Drawn	Checked	Approved
06/12/21	1:500 @ A1 1:1000 @ A3	P.POCZATKO	J.HAWE	C.ACTON

Project Code	Originator Code	QMS Code	Drawing File Name	Sheet Number	Status	Rev
BCIDA	ACM		BCIDA-ACM-UTL_UL-0001_XX_00-DR-CU-0019	19 of 21	A	M01

DO NOT SCALE USE FIGURED DIMENSIONS ONLY

C:\Users\pco83666\OneDrive - Mott MacDonald\Desktop\TEL\BCIDA-ACM-UTL_UL-0001_XX_00-DR-CU-0019.dwg

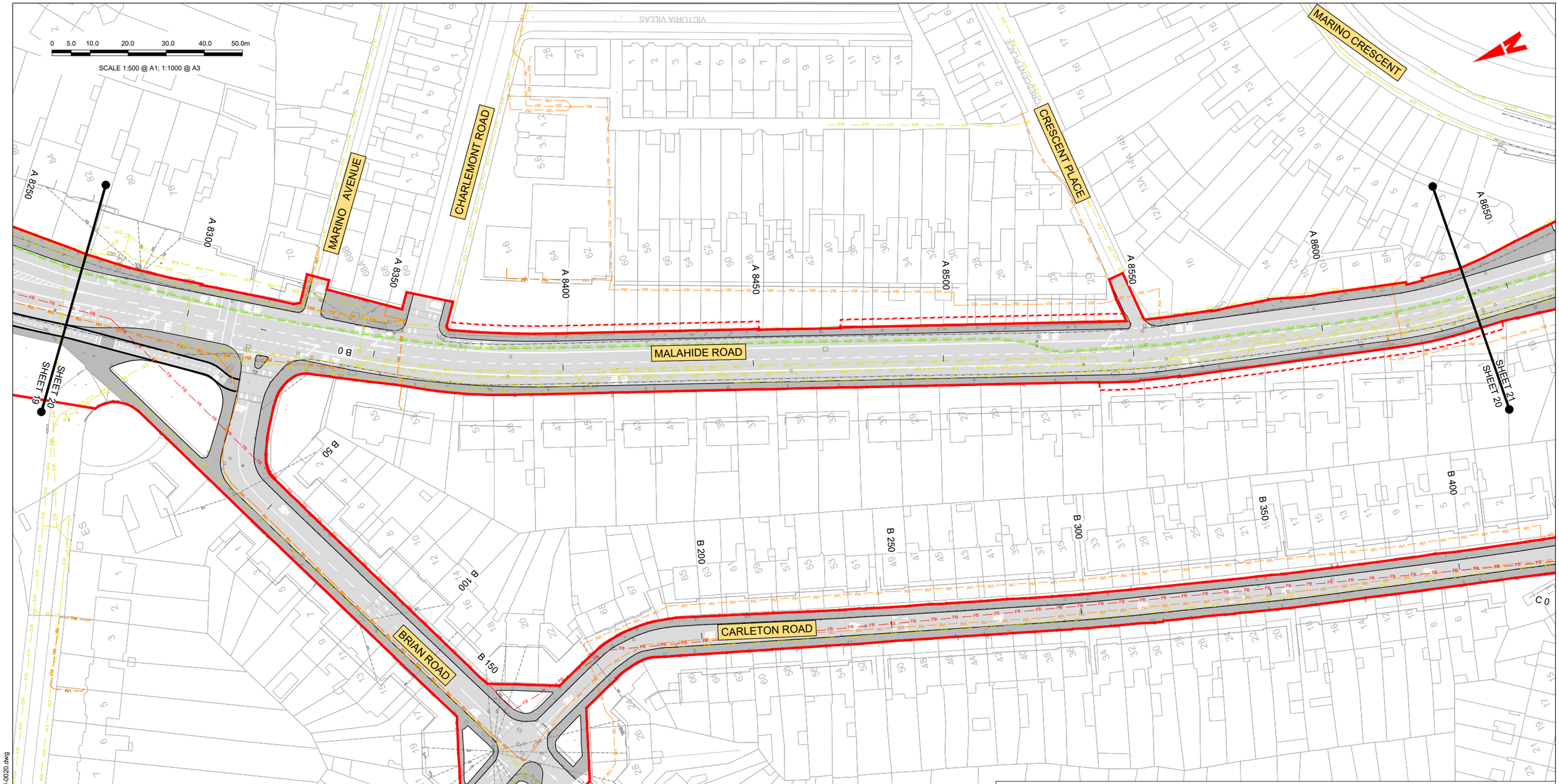

LEGEND:

EXISTING KERB LINE	PROPOSED KERB LINE
EXISTING EIR NETWORK	EIR NETWORK - PROPOSED DIVERSION
EXISTING VIRGIN MEDIA NETWORK	VIRGIN MEDIA - PROPOSED DIVERSION
EXISTING DDF NETWORK	ESB DUBLIN DARK FIBRE - PROPOSED DIVERSION
EXISTING ENET NETWORK	ENET - PROPOSED DIVERSION
EXISTING BT NETWORK	BT - PROPOSED DIVERSION
EXISTING GNI TELCO NETWORK	GNI TELCO - PROPOSED DIVERSION
EXSTING FIBRE DUBLIN CITY COUNCIL NETWORK	FIBRE DUBLIN CITY COUNCIL NETWORK - PROPOSED DIVERSION
EXISTING NETWORK TO BE DECOMMISSIONED	SITE BOUNDARY LINE
	TEMPORARY LAND ACQUISITION

NOTES:

1. UTILITY LOCATIONS ARE INDICATIVE ONLY AND BASED ON UTILITY PROVIDER RECORDS

Disclaimer

a. © National Transport Authority (NTA) 2021. This drawing is confidential and the copyright in it is owned by NTA. This drawing must not be either loaned, copied or otherwise reproduced in whole or in part or used for any purpose without the prior permission of NTA.

b. This drawing is to be used for the design element identified in the titlebox. Other information shown is to be considered indicative only. The drawing is to be read in conjunction with all other relevant design drawings.

c. O.S. data used for plans are printed under © Ordnance Survey Ireland Government of Ireland. All rights reserved. Licence Number 2021/OSi_NMA_180 National Transport Authority. All elevations are in metres and relate to OSi Geoid Model (OSGM15) Malin Head. All Co-ordinates are in Irish Transverse Mercator Grid (ITM) as defined by OSi active local GPS station.

d. Information concerning the position of apparatus shown on this drawing is based on drawings supplied by the utility owners and/or the utility works contractor, whilst every care has been taken in the preparation of this drawing, positions should be taken as approximate and are intended for general guidance only and no representation is made by the NTA as to the accuracy, completeness, sufficiency or otherwise of this drawing and the position of the apparatus.The information contained herein does not purport to be comprehensive or final as the apparatus is subject to being altered and/or superceded. Recipients should not rely on this information. Any liabilities are hereby expressly disclaimed.

e. The information contained herein has been provided by the NTA but does not purport to be comprehensive or final. Recipients should not rely on the information. Neither the NTA nor any of its directors, officers, employees, agents, stakeholders or advisers make any representation or warranty as to, or accept any liability or responsibility in relation to, the adequacy, accuracy, reasonableness or completeness of the information provided as part of this document or any matter on which the information is based (including but not limited to loss or damage arising as a result of reliance by recipients on the information or any part of it). Any liabilities are hereby expressly disclaimed.

Project Ireland 2040
Building Ireland's Future

Rev	Date	Drn	Chk'd	App'd	Description
M01	06/12/21	PP	JH	CA	ISSUE FOR PHASE 4: PLANNING

Client: NTA Údarás Náisiúnta Iompair National Transport Authority

Engineering Designer: AECOM / MOTT MACDONALD

Programme Title: **BUSCONNECTS DUBLIN CORE BUS CORRIDORS INFRASTRUCTURE WORKS**

Drawing Title: CLONGRIFFIN TO CITY CENTRE CORE BUS CORRIDOR SCHEME TELECOMMUNICATIONS ASSET ALTERATIONS

Date	Scale	Drawn	Checked	Approved
06/12/21	1:500 @ A1 1:1000 @ A3	P.POCZATKO	J.HAWE	C.ACTON

Project Code	Originator Code	QMS Code	Drawing File Name	Sheet Number	Status	Rev
BCIDA	ACM		BCIDA-ACM-UTL_UL-0001_XX_00-DR-CU-0020	20 of 21	A	M01

DO NOT SCALE USE FIGURED DIMENSIONS ONLY

C:\Users\pocd3666\OneDrive - Mott MacDonald\Desktop\TEL\BCIDA-ACM-UTL_UL-0001_XX_00-DR-CU-0020.dwg

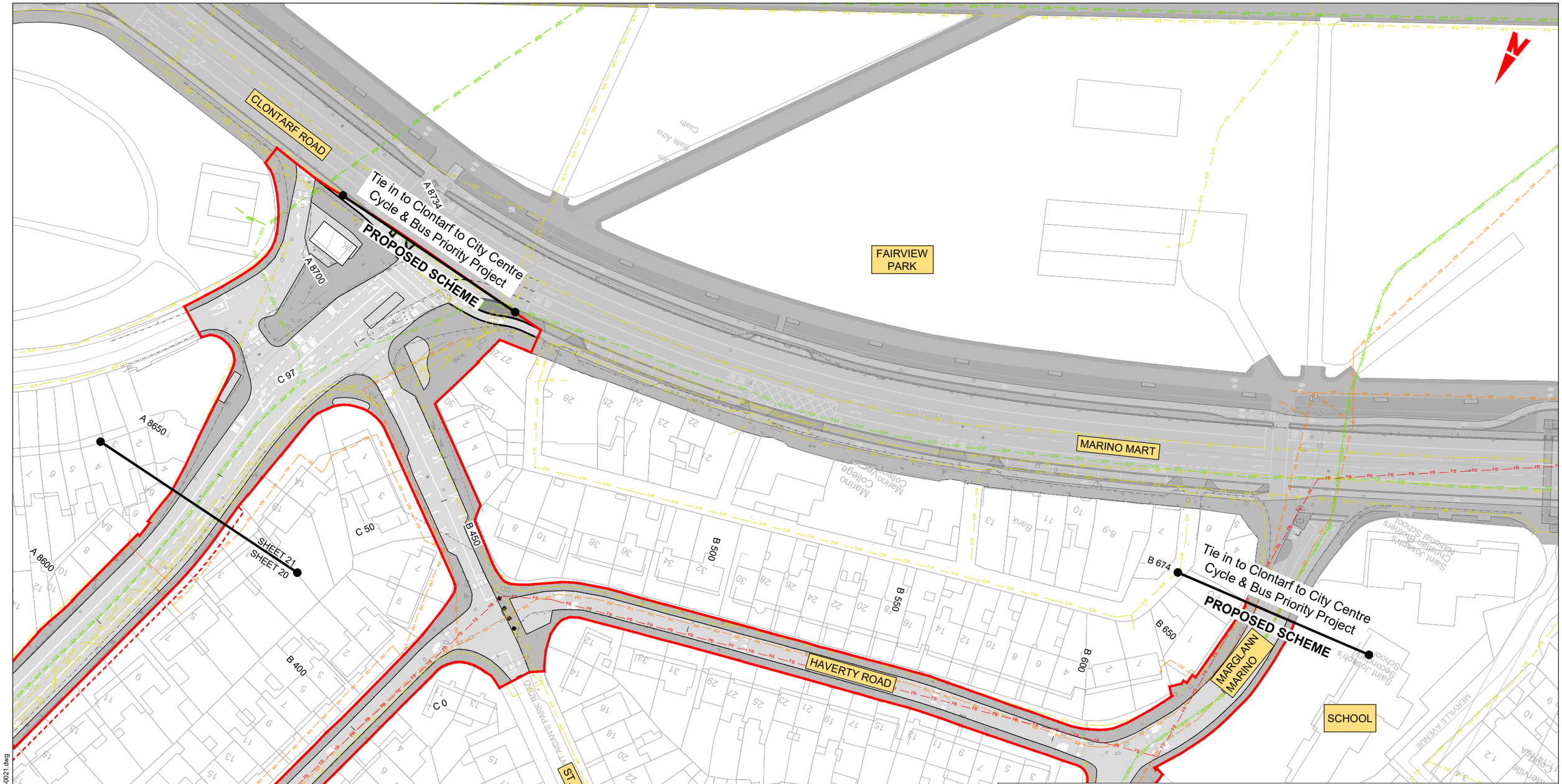

0 5.0 10.0 20.0 30.0 40.0 50.0m

SCALE 1:500 @ A1; 1:1000 @ A3

LEGEND:

EXISTING KERB LINE	PROPOSED KERB LINE
EXISTING EIR NETWORK	EIR NETWORK - PROPOSED DIVERSION
EXISTING VIRGIN MEDIA NETWORK	VIRGIN MEDIA - PROPOSED DIVERSION
EXISTING DDF NETWORK	ESB DUBLIN DARK FIBRE - PROPOSED DIVERSION
EXISTING ENET NETWORK	ENET - PROPOSED DIVERSION
EXISTING BT NETWORK	BT - PROPOSED DIVERSION
EXISTING GNI TELCO NETWORK	GNI TELCO - PROPOSED DIVERSION
EXSTING FIBRE DUBLIN CITY COUNCIL NETWORK	FIBRE DUBLIN CITY COUNCIL NETWORK - PROPOSED DIVERSION
EXISTING NETWORK TO BE DECOMMISSIONED	SITE BOUNDARY LINE
	TEMPORARY LAND ACQUISITION

NOTES:

1. UTILITY LOCATIONS ARE INDICATIVE ONLY AND BASED ON UTILITY PROVIDER RECORDS

Disclaimer

a. © National Transport Authority (NTA) 2021. This drawing is confidential and the copyright in it is owned by NTA. This drawing must not be either loaned, copied or otherwise reproduced in whole or in part or used for any purpose without the prior permission of NTA.

b. This drawing is to be used for the design element identified in the titlebox. Other information shown is to be considered indicative only. The drawing is to be read in conjunction with all other relevant design drawings.

c. O.S. data used for plans are printed under © Ordnance Survey Ireland Government of Ireland. All rights reserved. Licence Number 2021/OSi_NMA_180 National Transport Authority. All elevations are in metres and relate to OSi Geoid Model (OSGM15) Malin Head. All Co-ordinates are in Irish Transverse Mercator Grid (ITM) as defined by OSi active local GPS station.

d. Information concerning the position of apparatus shown on this drawing is based on drawings supplied by the utility owners and/or the utility works contractor, whilst every care has been taken in the preparation of this drawing, positions should be taken as approximate and are intended for general guidance only and no representation is made by the NTA as to the accuracy, completeness, sufficiency or otherwise of this drawing and the position of the apparatus.The information contained herein does not purport to be comprehensive or final as the apparatus is subject to being altered and/or superceded. Recipients should not rely on this information. Any liabilities are hereby expressly disclaimed.

e. The information contained herein has been provided by the NTA but does not purport to be comprehensive or final. Recipients should not rely on the information. Neither the NTA nor any of its directors, officers, employees, agents, stakeholders or advisers make any representation or warranty as to, or accept any liability or responsibility in relation to, the adequacy, accuracy, reasonableness or completeness of the information provided as part of this document or any matter on which the information is based (including but not limited to loss or damage arising as a result of reliance by recipients on the information or any part of it). Any liabilities are hereby expressly disclaimed.

Project Ireland 2040
Building Ireland's Future

Rev	Date	Drn	Chk'd	App'd	Description
M01	06/12/21	PP	JH	CA	ISSUE FOR PHASE 4: PLANNING

Client: NTA Údarás Náisiúnta Iompair National Transport Authority

Engineering Designer: AECOM / MOTT MACDONALD

Programme Title: **BUSCONNECTS DUBLIN CORE BUS CORRIDORS INFRASTRUCTURE WORKS**

Drawing Title: CLONGRIFFIN TO CITY CENTRE CORE BUS CORRIDOR SCHEME TELECOMMUNICATIONS ASSET ALTERATIONS

Date	Scale	Drawn	Checked	Approved
06/12/21	1:500 @ A1 1:1000 @ A3	P.POCZATKO	J.HAWE	C.ACTON

Project Code	Originator Code	QMS Code	Drawing File Name	Sheet Number	Status	Rev
BCIDA	ACM		BCIDA-ACM-UTL_UL-0001_XX_00-DR-CU-0021	21 of 21	A	M01

DO NOT SCALE USE FIGURED DIMENSIONS ONLY

C:\Users\pcd36666\OneDrive - Mott MacDonald\Desktop\TEL\BCIDA-ACM-UTL_UL-0001_XX_00-DR-CU-0021.dwg

NTA

Údarás Náisiúnta Iompair
National Transport Authority

National Transport Authority
Dún Scéine
Harcourt Lane
Dublin 2
D02 WT20

Project Ireland 2040
Building Ireland's Future