

| DRAWING INDEX                     |  |          |
|-----------------------------------|--|----------|
| SHEET NUMBER                      | SHEET NAME                                     | SCALE    |
| L1-0 SERIES : GENERAL INFORMATION |  |          |
| L1-001                            | DRAWING INDEX                                  | N/A      |
| L1-002                            | PLANTING SCHEDULE                              | N/A      |
| L1-1 SERIES : GENERAL ARRANGEMENT |  |          |
| L1-100                            | OPEN SPACE CALCULATIONS                        | 1:750    |
| L1-101                            | BOUNDARY TREATMENT PLAN                        | 1:750    |
| L1-102                            | PLAY AND EXERCISE AREAS PLAN                   | 1:750    |
| L1-5 SERIES : LANDSCAPE PLANS     |  |          |
| L1-500                            | LANDSCAPE MASTERPLAN                           | 1:750    |
| L1-501                            | LANDSCAPE PLAN - SHEET 1 OF 7                  | 1:250    |
| L1-502                            | LANDSCAPE PLAN - SHEET 2 OF 7                  | 1:250    |
| L1-503                            | LANDSCAPE PLAN - SHEET 3 OF 7                  | 1:250    |
| L1-504                            | LANDSCAPE PLAN - SHEET 4 OF 7                  | 1:250    |
| L1-505                            | LANDSCAPE PLAN - SHEET 5 OF 7                  | 1:250    |
| L1-506                            | LANDSCAPE PLAN - SHEET 6 OF 7                  | 1:250    |
| L1-507                            | LANDSCAPE PLAN - SHEET 7 OF 7                  | 1:250    |
| L1-7 SERIES : ROOF GARDENS        |  |          |
| L1-700                            | ROOF PLAN                                      | 1:750    |
| L1-701                            | ROOF GARDEN LAYOUT 1 OF 7                      | AS SHOWN |
| L1-702                            | ROOF GARDEN LAYOUT 2 OF 7                      | AS SHOWN |
| L1-703                            | ROOF GARDEN LAYOUT 3 OF 7                      | AS SHOWN |
| L1-704                            | ROOF GARDEN LAYOUT 4 OF 7                      | AS SHOWN |
| L1-705                            | ROOF GARDEN LAYOUT 5 OF 7                      | AS SHOWN |
| L1-706                            | ROOF GARDEN LAYOUT 6 OF 7                      | AS SHOWN |
| L1-707                            | ROOF GARDEN LAYOUT 7 OF 7                      | AS SHOWN |
| L1-8 SERIES : SECTIONS            |  |          |
| L1-800                            | SECTION LOCATION PLAN                          | 1:750    |
| L1-801                            | SECTIONS 1 OF 6                                | 1:100    |
| L1-802                            | SECTIONS 2 OF 6                                | 1:100    |
| L1-803                            | SECTIONS 3 OF 6                                | 1:100    |
| L1-804                            | SECTIONS 4 OF 6                                | 1:100    |
| L1-805                            | SECTIONS 5 OF 6                                | 1:100    |
| L1-806                            | SECTIONS 6 OF 6                                | 1:100    |
| L1-9 SERIES : DETAILS             |  |          |
| L1-901                            | HARD LANDSCAPE DETAILS - PAVING, KERBS & WALLS | AS SHOWN |
| L1-902                            | SITE FURNITURE                                 | AS SHOWN |
| L1-903                            | STAIRS & RAILINGS                              | AS SHOWN |
| L1-904                            | PLAY EQUIPMENT 1 OF 2                          | AS SHOWN |
| L1-905                            | PLAY EQUIPMENT 2 OF 2                          | AS SHOWN |
| L1-906                            | OUTDOOR EXERCISE EQUIPMENT                     | AS SHOWN |
| L1-907                            | SOFT LANDSCAPE DETAILS 1 OF 2                  | AS SHOWN |
| L1-908                            | SOFT LANDSCAPE DETAILS 2 OF 2                  | AS SHOWN |

NOTE

ALL DIMENSIONS TO BE CHECKED ON SITE  
NO DIMENSIONS TO BE SCALED FROM THIS DRAWING  
THIS DRAWING IS TO BE READ IN CONJUNCTION WITH RELEVANT CONSULTANTS DRAWINGS  
NO PART OF THIS DOCUMENT MAY BE RE-PRODUCED OR TRANSMITTED IN ANY FORM OR STORED IN ANY RETRIEVAL SYSTEM OF ANY NATURE WITHOUT THE WRITTEN PERMISSION OF THE LANDSCAPE ARCHITECT AS COPYRIGHT HOLDER EXCEPT AS AGREED FOR USE ON THE PROJECT FOR WHICH THE DOCUMENT WAS ORIGINALLY ISSUED.  
FOR DRAWING INDEX, GENERAL NOTES, REFER TO DWG L1-001

CLIENT:

DUNDRUM RETAIL GP DAC  
(ACTING FOR AND ON BEHALF OF DUNDRUM RETAIL LIMITED PARTNERSHIP)

ARCHITECTS:

GRIDarchitects

REFERENCE: THIS DRAWING IS NOT FOR CONSTRUCTION

REVISIONS

Job No.

22A3A

Drawn By

LB

Dwg No.

L1-001

Checked By

JM

Scale

N/A @A1

Date

MARCH 2022

JOB DESCRIPTION

Site

MAIN STREET, DUNDRUM, DUBLIN 14

Project

DUNDRUM VILLAGE SHD

Title

DRAWING INDEX

REPUBLIC OF IRELAND

INSTITUTION OF THE LANDSCAPE ARCHITECTS

NMP

Niall Montgomery + Partners

Architects33 Rock Road, Williamstown, Blackrock, Co. Dublin  
Telephones : 2121 800 Fax : 2121 007 E mail : info@nmp.ie

| PLANTING - TREES |                                      |                          |        |
|------------------|--------------------------------------|--------------------------|--------|
| STREET TREES     |                                      |                          |        |
|                  | NAME                                 | SIZE                     | NATIVE |
| Ls               | Liquidambar styraciflua              | WRB 18-20cm girth        | No     |
| Ph               | Platanus x hispanica                 | 300-350cm                | No     |
| Qr               | Quercus robur                        | WRB 20-25cm girth        | Yes    |
| Tc               | Tilia cordata 'Greenspire'           | WRB 200-250cm            | Yes    |
| WOODLAND TREES   |                                      |                          |        |
| Ag               | Alnus glutinosa                      | WRB 150-175cm Multi-stem | No     |
| Bu               | Betula utilis Multistem              | WRB 300-350cm Multi-stem | No     |
| Ps               | Pinus sylvestris                     | WRB 200-250cm            | Yes    |
| Pa               | Prunus avellana                      | WRB 200-250cm            | Yes    |
| Sa               | Sorbus aria                          | WRB 20-25cm girth        | Yes    |
| So               | Sorbus aucuparia                     | 8-10cm girth,3m tall     | Yes    |
| FEATURE TREES    |                                      |                          |        |
|                  | NAME                                 | SIZE                     | NATIVE |
| Agr              | Acer griseum                         | WRB 150-175cm Multi-stem | No     |
| Af               | Acer x freemanii Autumn Bla e'       | 50-80                    | No     |
| Cj               | Cercidiphyllum japonicum             | 40-50                    | No     |
| Cc               | Cercis canadensis 'Forest Pansy'     | WRB 150-175cm Multi-stem | No     |
| Cl               | Crateagus laevigata 'Paul's Scarlet' | WRB 150-175cm            | Yes    |
| Lt               | Lirodendron tulipifera               | 50-60                    | No     |
| Mg               | Magnolia Grandiflora                 | WRB 150-175cm            | No     |
| Psm              | Prunus serrula Multi-Stem            | WRB 150-175cm Multi-stem | No     |
| Py               | Prunus yedoensis Multistem           | WRB 150-175cm Multi-stem | No     |
| HEDGE            |                                      |                          |        |
|                  | Buxus sempervirens                   | 5Lt                      | No     |
|                  | Fagus sylvatica                      | 2Lt 80-100cm tall        | Yes    |
|                  | Ilex crenata - clipped               | 5Lt                      | No     |
| CLIMBERS         |                                      |                          |        |
|                  | Clematis 'Blue Eclipse'              | 3Lt                      | No     |
|                  | Hedera helix                         | 3Lt                      | Yes    |
| SPECIMEN SHRUBS  |                                      |                          |        |
|                  | NAME                                 | SIZE                     | NATIVE |
| ae               | Aralia elata                         | 5Lt                      | No     |
| bs               | Buxus sempervirens ball pruned       | 5Lt                      | No     |
| ce               | Ceanothus spp.                       | 5Lt                      | No     |
| db               | Daphne bholua                        | 5Lt                      | No     |
| ms               | Magnolia stellata                    | 5Lt                      | No     |
| ob               | Osmanthus burkwoodii                 | 5Lt                      | Yes    |
| tb               | Taxus bacatta clipped ball           | 5Lt                      | No     |
| vp               | Viburnum plicatum                    | 5Lt                      | No     |

| PLANTING MIX 1- SHADE PLANTING MIX |      |        |
|------------------------------------|------|--------|
| NAME                               | SIZE | NATIVE |
| PERENNIALS & GROUNDCOVERS          |      |        |
| Heuchera fireworks                 | 2Lt  | No     |
| Hosta sp.                          | 2Lt  | No     |
| Liriope muscari                    | 2Lt  | No     |
| Orchis mascula                     | 2Lt  | Yes    |
| Pachysandra terminalis             | 2Lt  | No     |
| Petasites fragrans                 | 2Lt  | Yes    |
| Primula vulgaris                   | 2Lt  | Yes    |
| Pulmonaria 'Diana Clare'           | 2Lt  | Yes    |
| Teucrium scorodonia                | 2Lt  | Yes    |
| Viola odorata                      | 2Lt  | Yes    |
| Viola riviniana                    | 2Lt  | Yes    |
| SHRUBS                             |      |        |
| Camellia japonica 'Grand Prix'     | 3Lt  | No     |
| Cyathea australis                  | 5Lt  | No     |
| Dryopteris filix-mas               | 2Lt  | Yes    |
| Polystitchum aculeatum             | 2Lt  | Yes    |
| Viburnum davidii                   | 2Lt  | No     |
| GRASSES                            |      |        |
| Anemanthele lessoniana             | 2Lt  | No     |
| Chionochloa rubra                  | 2Lt  | No     |
| Stipa tenuissima                   | 2Lt  | No     |
| BULBS                              |      |        |
| Anemone sylvestris                 |      | Yes    |
| Crocus banaticus                   |      | No     |
| Galanthus plicatus                 |      | No     |
| Uvularia grandiflora               |      | No     |

| PLANTING MIX 2 - PERENNIAL PLANTING MIX  |     |     |
|--|-----|-----|
| SHRUBS                                   |     |     |
| Buxus sempervirens                       | 2Lt | No  |
| Euonymus fortunei 'Emerald 'n' Gold'     | 2Lt | No  |
| Lavandula x intermedia 'Provence'        | 2Lt | Yes |
| Salvia officinalis                       | 2Lt | Yes |
| GRASSES                                  |     |     |
| Carex elata 'Aurea'                      | 2Lt | Yes |
| Carex morowii                            | 2Lt | No  |
| Carex 'Red Rooster'                      | 2Lt | No  |
| Festuca glauca                           | 2Lt | No  |
| Imperata 'Red Baron'                     | 2Lt | No  |
| Molinia caerulea 'Karl Forester'         | 2Lt | Yes |
| Pennisetum sp.                           | 2Lt | No  |
| Pennisetum golden                        | 2Lt | No  |
| Pennisetum rubrum                        | 2Lt | No  |
| Stipa tenuissima                         | 2Lt | No  |
| PERENNIALS & GROUND COVERS               |     |     |
| Ajuga reptans                            | 2Lt | Yes |
| Echinaces purpurea 'Rubinstern'          | 2Lt | No  |
| Hedera helix                             | 2Lt | Yes |
| Hosta sp.                                | 2Lt | No  |
| Pachysandra terminalis                   | 2Lt | No  |
| Phormium 'Firebird'                      | 2Lt | No  |
| Phlox subulata                           | 2Lt | No  |
| Rudbeckia maxima                         | 2Lt | No  |
| Tradescantia pallida                     | 2Lt | No  |
| Verbena bonariensis                      | 2Lt | No  |
| BULBS                                    |     |     |
| Allium sphaerocephalon                   | 2Lt |     |
| Allium 'Everest'                         | 2Lt |     |
| Allium Globemaster                       | 2Lt |     |
| Allium Purple Sensation                  | 2Lt |     |
| Crocus sp.                               | 2Lt |     |
| Crocus tommasianianus 'Whitewell Purple' | 2Lt |     |
| Narcissus Petrel                         |     |     |
| Erythronium Pagoda                       |     |     |
| Gaulthonia canadensis                    |     |     |
| Camssia leichtinii                       | —   |     |
| Tulipa sp.                               |     |     |

| PLANTING MIX 3- WILDFLOWER  |          |        |
|---|----------|--------|
| NAME  | SIZE     | NATIVE |
| ALL-IRELAND POLLINATOR PLAN WILDFLOWER MIXTURE SEED MIX   |          |        |
| Birdsfoot Trefoil, Black Meddock, Cowslip, Devil's Bit Scabious, Meadow Buttercup, Field Scabious, Hemp Agrimony, Kidney Vetch, Lady's Bedstraw, Lady's Ann lace, Lesser Knapweed, Meadowsweet, Mullein, Ox-eye Daisy, Purple Loosestrife, Ragged Robin, Red Campion, Red Clover, Ribwort Plantain, Rough Hawksbit, Sorrel, St Johnswort, Wild Angelica, Wild Carrot, Yarrow, Yellow Agrimony, Yellow Rattle, Teasel and more. Also includes 35% annuals: Corn Marigold, Corn Poppy, Corncockle, Cornflower, Scented Mayweed, | Seed Mix | Yes    |
| PERENNIALS  |          |        |
| Echinaces purpurea 'Rubinstern'   | 2Lt      | No     |
| Heuchera fireworks  | 2Lt      | No     |
| Rudbeckia maxima  | 2Lt      | No     |
| Verbena bonariensis   | 2Lt      | No     |
| SHRUBS  |          |        |
| Lavandula x intermedia 'Provence'   | 2Lt      | Yes    |
| Salvia officinalis  | 2Lt      | Yes    |
| GRASSES   |          |        |
| Carex elata 'Aurea'   | 2Lt      | Yes    |
| Pennisetum sp.  | 2Lt      | No     |
| BULBS   |          |        |
| Alium giganteum   |          | No     |
| Crocoscma 'Lucifer'   |          | No     |
| Crocoscma 'Paul's Best Yellow'  |          | No     |
| Erythronium pagoda  |          | Yes    |

NOTE  
ALL DIMENSIONS TO BE CHECKED ON SITE  
NO DIMENSIONS TO BE SCALED FROM THIS DRAWING  
THIS DRAWING IS TO BE READ IN CONJUNCTION WITH RELEVANT CONSULTANTS DRAWINGS  
NO PART OF THIS DOCUMENT MAY BE RE-PRODUCED OR TRANSMITTED IN ANY FORM OR STORED IN ANY RETRIEVAL SYSTEM OF ANY NATURE WITHOUT THE WRITTEN PERMISSION OF THE LANDSCAPE ARCHITECT AS COPYRIGHT HOLDER EXCEPT AS AGREED FOR USE ON THE PROJECT FOR WHICH THE DOCUMENT WAS ORIGINALLY ISSUED.  
FOR DRAWING INDEX, GENERAL NOTES, REFER TO DWG L1-001

CLIENT:

DUNDRUM RETAIL GP DAC  
(ACTING FOR AND ON BEHALF OF DUNDRUM RETAIL LIMITED PARTNERSHIP)

ARCHITECTS:



REFERENCE: THIS DRAWING IS NOT FOR CONSTRUCTION

REVISIONS

|         |         |            |            |
|---------|---------|------------|------------|
| Job No. | 22A3A   | Drawn By   | LB         |
| Dwg No. | L1-002  | Checked By | JM         |
| Scale   | N/A @A1 | Date       | MARCH 2022 |

JOB DESCRIPTION


|         |                                 |
|---------|---------------------------------|
| Site    | MAIN STREET, DUNDRUM, DUBLIN 14 |
| Project | DUNDRUM VILLAGE SHD             |
| Title   | PLANTING SCHEDULE               |



NMP  
Niall Montgomery + Partners

Architects 33 Rock Road, Williamstown, Blackrock, Co. Dublin  
Telephones : 2121 800 Fax :2121 007 E mail : info@nmp.ie





NOTE  
ALL DIMENSIONS TO BE CHECKED ON SITE  
NO DIMENSIONS TO BE SCALED FROM THIS DRAWING  
THIS DRAWING IS TO BE READ IN CONJUNCTION WITH  
RELEVANT CONSULTANTS DRAWINGS  
NO PART OF THIS DOCUMENT MAY BE RE-PRODUCED OR  
TRANSMITTED IN ANY FORM OR STORED IN ANY RETRIEVAL  
SYSTEM OF ANY NATURE WITHOUT THE WRITTEN PERMISSION  
OF THE LANDSCAPE ARCHITECT AS COPYRIGHT HOLDER EXCEPT  
AS AGREED FOR USE ON THE PROJECT FOR WHICH THE  
DOCUMENT WAS ORIGINALLY ISSUED.  
FOR DRAWING INDEX, GENERAL NOTES, REFER TO  
DWG L1-001

CLIENT:

DUNDRUM RETAIL GP DAC  
(ACTING FOR AND ON BEHALF OF DUNDRUM  
RETAIL LIMITED PARTNERSHIP)

ARCHITECTS:

GRID  
architects

LEGEND

- PUBLIC USABLE SPACE:  
5326 M<sup>2</sup> (15%)
- PUBLIC TRANSITIONAL SPACE:  
1262 M<sup>2</sup> (3.6%)
- PUBLIC OPEN SPACE  
TOTAL: 6588 M<sup>2</sup>
- COMMUNAL AMENITY SPACE  
COURTYARD: 3603 M<sup>2</sup>
- COMMUNAL AMENITY SPACE ROOF  
TERRACE: 1971 M<sup>2</sup>
- COMMUNAL AMENITY SPACE  
TOTAL: 5574 M<sup>2</sup>
- P.A.S (PRIVATE AMENITY  
SPACE)

COMMUNAL AMENITY SPACE

| AREA PROVIDED | COURTYARD                 | ROOF TERRACE              | TOTAL               | REQUIRED            | DIFFERENCE           |
|---------------|---------------------------|---------------------------|---------------------|---------------------|----------------------|
| ZONE 1        | 990 M <sup>2</sup>        | 959 M <sup>2</sup>        | 1949 M <sup>2</sup> | 1838 M <sup>2</sup> | + 111 M <sup>2</sup> |
| ZONE 2        | 1095 M <sup>2</sup>       | 346 M <sup>2</sup>        | 1441 M <sup>2</sup> | 1513 M <sup>2</sup> | -72 M <sup>2</sup>   |
| ZONE 3 + 4    | 1518 M <sup>2</sup>       | 666 M <sup>2</sup>        | 2184 M <sup>2</sup> | 2223 M <sup>2</sup> | -39 M <sup>2</sup>   |
| TOTAL         | 3603 M <sup>2</sup> (65%) | 1971 M <sup>2</sup> (35%) | 5574 M <sup>2</sup> | 5574 M <sup>2</sup> | 0 M <sup>2</sup>     |

PUBLIC OPEN SPACE

|                            |                              |
|----------------------------|------------------------------|
| TOTAL SITE AREA            | 35300 M <sup>2</sup>         |
| USEABLE SPACE              | 5326 M <sup>2</sup> (15%)    |
| TRANSITIONAL SPACE         | 1262 M <sup>2</sup> (3.6%)   |
| TOTAL PUBLIC SPACE         | 6588 M <sup>2</sup> (18.6%)  |
| REQUIRED (10% OF THE SITE) | 3530 M <sup>2</sup> (10%)    |
| DIFFERENCE                 | + 3058 M <sup>2</sup> (8.6%) |

REFERENCE: THIS DRAWING IS NOT FOR CONSTRUCTION

REVISIONS

|         |           |            |            |
|---------|-----------|------------|------------|
| Job No. | 22A3A     | Drawn By   | LB         |
| Dwg No. | L1-100    | Checked By | JM         |
| Scale   | 1:750 @A1 | Date       | MARCH 2022 |

JOB DESCRIPTION


|         |                                 |
|---------|---------------------------------|
| Site    | MAIN STREET, DUNDRUM, DUBLIN 14 |
| Project | DUNDRUM VILLAGE SHD             |
| Title   | OPEN SPACE CALCULATIONS         |



NMP  
Niall Montgomery + Partners

Architects 33 Rock Road, Williamstown, Blackrock, Co. Dublin  
Telephones : 2121 800 Fax : 2121 007 E mail : info@nmp.ie





NOTE  
ALL DIMENSIONS TO BE CHECKED ON SITE  
THIS DRAWING IS TO BE READ IN CONJUNCTION WITH  
RELEVANT CONSULTANTS DRAWINGS  
NO PART OF THIS DOCUMENT MAY BE REPRODUCED OR  
TRANSMITTED IN ANY FORM OR STORED IN ANY RETRIEVAL  
SYSTEM OF ANY NATURE WITHOUT THE WRITTEN PERMISSION  
OF THE LANDSCAPE ARCHITECT AS COPYRIGHT HOLDER EXCEPT  
AS AGREED FOR USE ON THE PROJECT FOR WHICH THE  
DOCUMENT WAS ORIGINALLY ISSUED.  
FOR DRAWING INDEX, GENERAL NOTES, REFER TO  
DWG L1-001

CLIENT:

DUNDRUM RETAIL GP DAC  
(ACTING FOR AND ON BEHALF OF DUNDRUM  
RETAIL LIMITED PARTNERSHIP)

ARCHITECTS:

GRID  
architects

LEGEND

- LIMIT OF WORK
- RAILING IN HEDGE H = 1100 MM
- RAILING H 1100 MM
- RAILING H 1400 MM
- EXISTING BLOCK WALL TO BE RETAINED
- EXISTING STONE WALL TO BE RETAINED
- BRIDGE RETAINING WALL TO BE RETAINED
- EXISTING WROUGHT IRON FENCE LINE AND GRANITE PLINTH TO BE RETAINED AND AUGMENTED
- PROPOSED FENCE LINE TO MATCH EXISTING
- ▶ GATED ACCESS

REFERENCE: THIS DRAWING IS NOT FOR CONSTRUCTION

REVISIONS

|         |           |            |            |
|---------|-----------|------------|------------|
| Job No. | 22A3A     | Drawn By   | MR         |
| Dwg No. | L1-101    | Checked By | JM         |
| Scale   | 1:750 @A1 | Date       | MARCH 2022 |

JOB DESCRIPTION

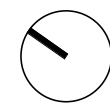
|         |                                 |
|---------|---------------------------------|
| Site    | MAIN STREET, DUNDRUM, DUBLIN 14 |
| Project | DUNDRUM VILLAGE SHD             |
| Title   | BOUNDARY TREATMENT PLAN         |



NMP  
Niall Montgomery + Partners

Architects 33 Rock Road, Williamstown, Blackrock, Co. Dublin  
Telephones : 2121 800 Fax : 2121 007 E mail : info@nmp.ie





NOTE  
ALL DIMENSIONS TO BE CHECKED ON SITE  
THIS DRAWING IS TO BE READ IN CONJUNCTION WITH  
RELEVANT CONSULTANTS DRAWINGS  
NO PART OF THIS DOCUMENT MAY BE REPRODUCED OR  
TRANSMITTED IN ANY FORM OR STORED IN ANY RETRIEVAL  
SYSTEM OF ANY NATURE WITHOUT THE WRITTEN PERMISSION  
OF THE LANDSCAPE ARCHITECT AS COPYRIGHT HOLDER EXCEPT  
AS AGREED FOR USE ON THE PROJECT FOR WHICH THE  
DOCUMENT WAS ORIGINALLY ISSUED.  
FOR DRAWING INDEX, GENERAL NOTES, REFER TO  
DWG L1-001




CLIENT:






DUNDRUM RETAIL GP DAC  
(ACTING FOR AND ON BEHALF OF DUNDRUM  
RETAIL LIMITED PARTNERSHIP)

ARCHITECTS:

**GRID**  
architects

LEGEND

-  FORMAL PLAY AREA  
193.14 M<sup>2</sup>
-  INFORMAL PLAY AREA  
1,047.69 M<sup>2</sup>
-  EXERCISE AREA  
110.81 M<sup>2</sup>

-  TOPOGRAPHY
-  STEPS
-  LOW WALLS
-  FAIRY TRAIL
-  ROCKS

PLAY AND EXERCISE AREAS

| AREA PROVIDED | FORMAL PLAY AREA      | INFORMAL PLAY AREA      | TOTAL                   | EXERCISE AREA         |
|---------------|-----------------------|-------------------------|-------------------------|-----------------------|
| TOTAL         | 193.14 M <sup>2</sup> | 1,047.69 M <sup>2</sup> | 1,240.83 M <sup>2</sup> | 110.81 M <sup>2</sup> |
| ZONE 1        | 9.84 M <sup>2</sup>   | 63.12 M <sup>2</sup>    | 72.96 M <sup>2</sup>    | 8.89 M <sup>2</sup>   |
| ZONE 2        | 34.83 M <sup>2</sup>  | 54.98 M <sup>2</sup>    | 89.81 M <sup>2</sup>    | 35.53 M <sup>2</sup>  |
| ZONE 3 + 4    | 105.89 M <sup>2</sup> | 122.11 M <sup>2</sup>   | 228 M <sup>2</sup>      | 20.12 M <sup>2</sup>  |
| PUBLIC        | 42.58 M <sup>2</sup>  | 807.48 M <sup>2</sup>   | 850.06 M <sup>2</sup>   | 46.27 M <sup>2</sup>  |

REFERENCE: THIS DRAWING IS NOT FOR CONSTRUCTION

REVISIONS

|         |        |            |            |
|---------|--------|------------|------------|
| Job No. | 22A3A  | Drawn By   | MR         |
| Dwg No. | L1-102 | Checked By | JM         |
| Scale   | 1:750  | Date       | MARCH 2022 |

JOB DESCRIPTION

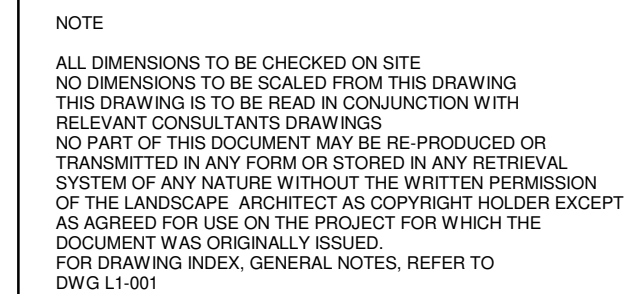
|         |                                 |
|---------|---------------------------------|
| Site    | MAIN STREET, DUNDRUM, DUBLIN 14 |
| Project | DUNDRUM VILLAGE SHD             |
| Title   | PLAY AND EXERCISE AREAS PLAN    |



**NMP**  
Niall Montgomery + Partners

Architects 33 Rock Road, Williamstown, Blackrock, Co. Dublin  
Telephones : 2121 800 Fax : 2121 007 E mail : info@nmp.ie



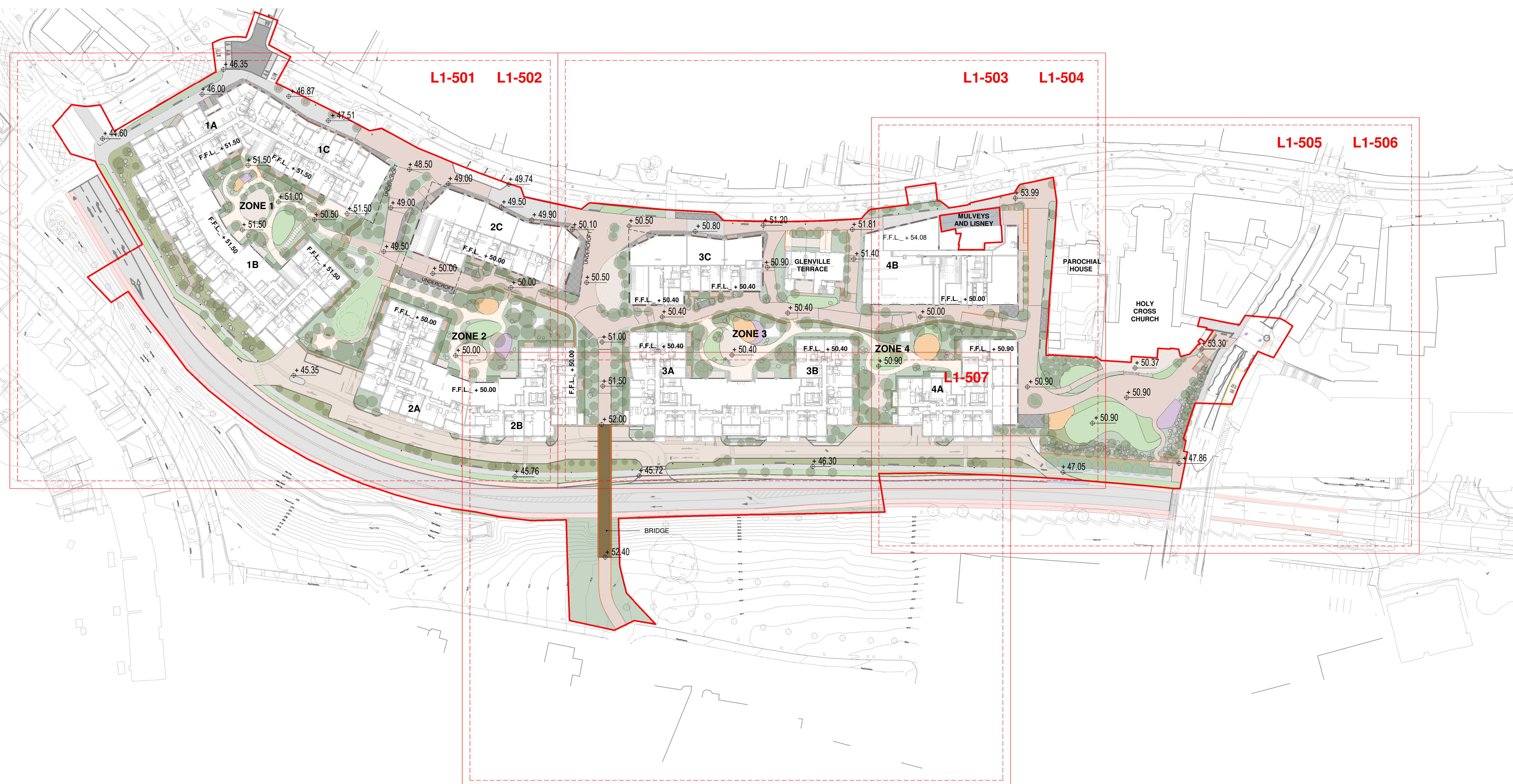


CLIENT:

**DUNDRUM RETAIL GP DAC**  
(ACTING FOR AND ON BEHALF OF DUNDRUM  
RETAIL LIMITED PARTNERSHIP)

ARCHITECTS:

**GRID**  
architects



REFERENCE: THIS DRAWING IS NOT FOR CONSTRUCTION

|  |  |  |
|--|--|--|
|  |  |  |
|  |  |  |
|  |  |  |
|  |  |  |
|  |  |  |
|  |  |  |

## REVISIONS

|         |           |            |            |
|---------|-----------|------------|------------|
| Job No. | 22A3A     | Drawn By   | LB         |
| Dwg No. | L1-500    | Checked By | JM         |
| Scale   | 1:750 @A1 | Date       | MARCH 2022 |

|  |                 |
|--|-----------------|
|  | JOB DESCRIPTION |
|--|-----------------|

|         |                                |
|---------|--------------------------------|
| Site    | MAIN STREET, DUNDUM, DUBLIN 14 |
| Project | DUNDUM VILLAGE SHD             |
| Title   | LANDSCAPE MASTERPLAN           |



**NMF**  
Niall Montgomery + Partners

Architects 33 Rock Road, Williamstown, Blackrock, Co. Dublin  
Telephones : 2121 800 Fax : 2121 007 E mail : info@nmp.ie



NOTE  
ALL DIMENSIONS TO BE CHECKED ON SITE  
NO DIMENSIONS TO BE SCALED FROM THIS DRAWING  
THIS DRAWING IS TO BE READ IN CONJUNCTION WITH  
RELEVANT CONSULTANTS DRAWINGS  
NO PART OF THIS DOCUMENT MAY BE REPRODUCED OR  
TRANSMITTED IN ANY FORM OR STORED IN ANY RETRIEVAL  
SYSTEM OF ANY NATURE WITHOUT THE WRITTEN PERMISSION  
OF THE LANDSCAPE ARCHITECT AS COPYRIGHT HOLDER EXCEPT  
AS AGREED FOR USE ON THE PROJECT FOR WHICH THE  
DOCUMENT WAS ORIGINALLY ISSUED.  
FOR DRAWING INDEX, GENERAL NOTES, REFER TO  
DWG L1-001

CLIENT:

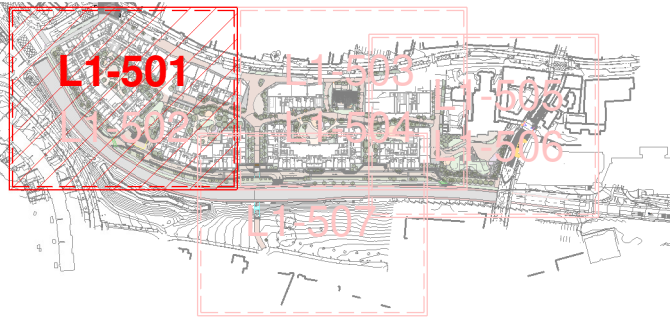
DUNDRUM RETAIL GP DAC  
(ACTING FOR AND ON BEHALF OF DUNDRUM  
RETAIL LIMITED PARTNERSHIP)

ARCHITECTS:

GRID  
architects

LEGEND

- |   |   |
|---|---|
| HEDGE PLANTING                              | P1 - HIGH QUALITY PAVING TO STREET FOOTPATH |
| HERBACEOUS PLANTING                         | P2 - TERRACE PAVING TO COURTYARD            |
| LAWN  | P3 - PAVING TO PRIVATE AMENITY SPACE        |
| WILDFLOWER PLANTING                         | P4 - RESIN BOUND GRAVEL                     |
| TACTILE PAVING                              | P5 - EXERCISE AREA                          |
| GATE TO COMMUNAL AND PRIVATE AMENITY SPACES | P6 - SOFT POUR PLAYGROUND FINISH            |
| SLOPES (arrows point down slope)            | P7 - RED BRICK PAVING                       |
| 20%   | P8 - BUILDING ENTRANCE PAVING               |
| 1:1   | P9 - BUILDING CONTOUR PAVING                |
| 1:2   | P10 - BIKE LANE PAVING                      |
| 1:3   | P11 - COMPACTED GRAVEL                      |
| 1:4   | BENCH                                       |
| 1:5   | PROPOSED TREES                              |
| 1:6   | EXISTING TREES                              |
| 1:7   | TREE GRILLE                                 |
| 1:8   | LITTER BIN                                  |
| 1:9   | BIKE RACK 82 STANDS/164 SPACES              |
| 1:10  | STREET LIGHT                                |
| 1:11  | LEVEL                                       |
| 1:12  | CAR PARKING                                 |
| 1:13  | PRIVATE AMENITY SPACE                       |
| 1:14  | STREET LIGHT                                |



REFERENCE: THIS DRAWING IS NOT FOR CONSTRUCTION

REVISIONS

|         |           |            |            |
|---------|-----------|------------|------------|
| Job No. | 22A3A     | Drawn By   | LB         |
| Dwg No. | L1-501    | Checked By | JM         |
| Scale   | 1:250 @A1 | Date       | MARCH 2022 |

JOB DESCRIPTION

|         |                                 |
|---------|---------------------------------|
| Site    | MAIN STREET, DUNDRUM, DUBLIN 14 |
| Project | DUNDRUM VILLAGE SHD             |
| Title   | LANDSCAPE PLAN - SHEET 1 OF 7   |



NMP  
Niall Montgomery + Partners

Architects 33 Rock Road, Williamstown, Blackrock, Co. Dublin  
Telephones : 2121 800 Fax : 2121 007 E mail : info@nmp.ie



NOTE  
ALL DIMENSIONS TO BE CHECKED ON SITE  
NO DIMENSIONS TO BE SCALED FROM THIS DRAWING  
THIS DRAWING IS TO BE READ IN CONJUNCTION WITH  
RELEVANT CONSULTANTS DRAWINGS  
NO PART OF THIS DOCUMENT MAY BE REPRODUCED OR  
TRANSMITTED IN ANY FORM OR STORED IN ANY RETRIEVAL  
SYSTEM OF ANY NATURE WITHOUT THE WRITTEN PERMISSION  
OF THE LANDSCAPE ARCHITECT AS COPYRIGHT HOLDER EXCEPT  
AS AGREED FOR USE ON THE PROJECT FOR WHICH THE  
DOCUMENT WAS ORIGINALLY ISSUED.  
FOR DRAWING INDEX, GENERAL NOTES, REFER TO  
DWG L1-001

CLIENT:

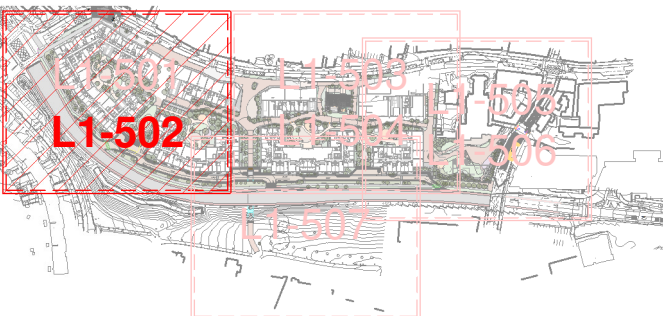
DUNDRUM RETAIL GP DAC  
(ACTING FOR AND ON BEHALF OF DUNDRUM  
RETAIL LIMITED PARTNERSHIP)

ARCHITECTS:

GRID  
architects

LEGEND

- |   |   |
|---|---|
| HEDGE PLANTING                              | P1 - HIGH QUALITY PAVING TO STREET FOOTPATH |
| HERBACEOUS PLANTING                         | P2 - TERRACE PAVING TO COURTYARD            |
| LAWN  | P3 - PAVING TO PRIVATE AMENITY SPACE        |
| WILDFLOWER PLANTING                         | P4 - RESIN BOUND GRAVEL                     |
| TACTILE PAVING                              | P5 - EXERCISE AREA                          |
| GATE TO COMMUNAL AND PRIVATE AMENITY SPACES | P6 - SOFT POUR PLAYGROUND FINISH            |
| 5:1 SLOPES (arrows point down slope)        | P7 - RED BRICK PAVING                       |
| 20% SLOPES (arrows point down slope)        | P8 - BUILDING ENTRANCE PAVING               |
| LIMIT OF WORKS                              | P9 - BUILDING CONTOUR PAVING                |
| UNDERGROUND UTILITIES LINE - EIR/COM        | P10 - BIKE LANE PAVING                      |
| CULVERT                                     | P11 - COMPACTED GRAVEL                      |
| BUILDING ENTRANCE                           | BENCH                                       |
| CAR PARK ENTRANCE                           | PROPOSED TREES                              |
| 0.00 LEVEL                                  | EXISTING TREES                              |
| CAR PARKING                                 | TREE GRILLE                                 |
| P.A.S PRIVATE AMENITY SPACE                 | LITTER BIN                                  |
| STREET LIGHT                                | BIKE RACK & STANDS/64 SPACES                |



REFERENCE: THIS DRAWING IS NOT FOR CONSTRUCTION

REVISIONS

|         |           |            |            |
|---------|-----------|------------|------------|
| Job No. | 22A3A     | Drawn By   | LB         |
| Dwg No. | L1-502    | Checked By | JM         |
| Scale   | 1:250 @A1 | Date       | MARCH 2022 |

JOB DESCRIPTION

|         |                                 |
|---------|---------------------------------|
| Site    | MAIN STREET, DUNDRUM, DUBLIN 14 |
| Project | DUNDRUM VILLAGE SHD             |
| Title   | LANDSCAPE PLAN - SHEET 2 OF 7   |



NMP  
Niall Montgomery + Partners

Architects 33 Rock Road, Williamstown, Blackrock, Co. Dublin  
Telephones : 2121 800 Fax : 2121 007 E mail : info@nmp.ie



NOTE  
ALL DIMENSIONS TO BE CHECKED ON SITE  
NO DIMENSIONS TO BE SCALED FROM THIS DRAWING  
THIS DRAWING IS TO BE READ IN CONJUNCTION WITH  
RELEVANT CONSULTANTS DRAWINGS  
NO PART OF THIS DOCUMENT MAY BE REPRODUCED OR  
TRANSMITTED IN ANY FORM OR STORED IN ANY RETRIEVAL  
SYSTEM OF ANY NATURE WITHOUT THE WRITTEN PERMISSION  
OF THE LANDSCAPE ARCHITECT AS COPYRIGHT HOLDER EXCEPT  
AS AGREED FOR USE ON THE PROJECT FOR WHICH THE  
DOCUMENT WAS ORIGINALLY ISSUED.  
FOR DRAWING INDEX, GENERAL NOTES, REFER TO  
DWG L1-001

CLIENT:

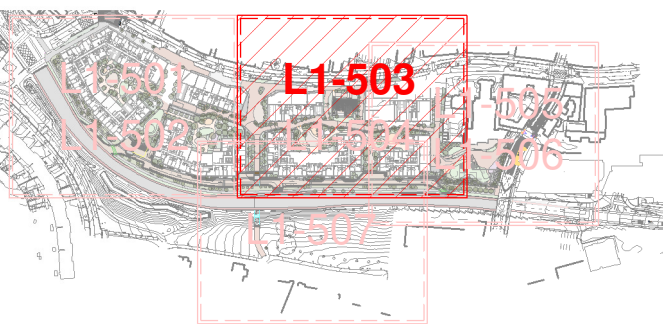
DUNDRUM RETAIL GP DAC  
(ACTING FOR AND ON BEHALF OF DUNDRUM  
RETAIL LIMITED PARTNERSHIP)

ARCHITECTS:

**GRID**  
architects

LEGEND

- |   |   |
|---|---|
| HEDGE PLANTING                              | P1 - HIGH QUALITY PAVING TO STREET FOOTPATH |
| HERBACEOUS PLANTING                         | P2 - TERRACE PAVING TO COURTYARD            |
| LAWN  | P3 - PAVING TO PRIVATE AMENITY SPACE        |
| WILDFLOWER PLANTING                         | P4 - RESIN BOUND GRAVEL                     |
| TACTILE PAVING                              | P5 - EXERCISE AREA                          |
| GATE TO COMMUNAL AND PRIVATE AMENITY SPACES | P6 - SOFT POUR PLAYGROUND FINISH            |
| 5:1 SLOPES (arrows point down slope)        | P7 - RED BRICK PAVING                       |
| 20% SLOPES (arrows point down slope)        | P8 - BUILDING ENTRANCE PAVING               |
| LIMIT OF WORKS                              | P9 - BUILDING CONTOUR PAVING                |
| UNDERGROUND UTILITIES LINE - EIRCOM         | P10 - BIKE LANE PAVING                      |
| CULVERT                                     | P11 - COMPACTED GRAVEL                      |
| BUILDING ENTRANCE                           | BENCH                                       |
| CAR PARK ENTRANCE                           | PROPOSED TREES                              |
| 0.00 LEVEL                                  | EXISTING TREES                              |
| CAR PARKING                                 | TREE GRILLE                                 |
| P.A.S. PRIVATE AMENITY SPACE                | LITTER BIN                                  |
| STREET LIGHT                                | BIKE RACK 82 STANDS/164 SPACES              |



REFERENCE: THIS DRAWING IS NOT FOR CONSTRUCTION

REVISIONS

|         |           |            |            |
|---------|-----------|------------|------------|
| Job No. | 22A3A     | Drawn By   | LB         |
| Dwg No. | L1-503    | Checked By | JM         |
| Scale   | 1:250 @A1 | Date       | MARCH 2022 |

JOB DESCRIPTION

|         |                                 |
|---------|---------------------------------|
| Site    | MAIN STREET, DUNDRUM, DUBLIN 14 |
| Project | DUNDRUM VILLAGE SHD             |
| Title   | LANDSCAPE PLAN - SHEET 3 OF 7   |



**NMP**  
Niall Montgomery + Partners

Architects 33 Rock Road, Williamstown, Blackrock, Co. Dublin  
Telephones : 2121 800 Fax : 2121 007 E mail : info@nmp.ie



NOTE  
ALL DIMENSIONS TO BE CHECKED ON SITE  
NO DIMENSIONS TO BE SCALED FROM THIS DRAWING  
THIS DRAWING IS TO BE READ IN CONJUNCTION WITH  
RELEVANT CONSULTANTS DRAWINGS  
NO PART OF THIS DOCUMENT MAY BE REPRODUCED OR  
TRANSMITTED IN ANY FORM OR STORED IN ANY RETRIEVAL  
SYSTEM OF ANY NATURE WITHOUT THE WRITTEN PERMISSION  
OF THE LANDSCAPE ARCHITECT AS COPYRIGHT HOLDER EXCEPT  
AS AGREED FOR USE ON THE PROJECT FOR WHICH THE  
DOCUMENT WAS ORIGINALLY ISSUED.  
FOR DRAWING INDEX, GENERAL NOTES, REFER TO  
DWG L1-001

CLIENT:

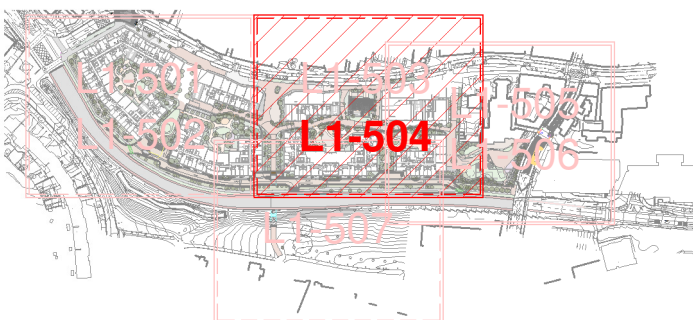
DUNDRUM RETAIL GP DAC  
(ACTING FOR AND ON BEHALF OF DUNDRUM  
RETAIL LIMITED PARTNERSHIP)

ARCHITECTS:

GRID  
architects

LEGEND

- |  |   |  |                                      |
|--|---|--|--------------------------------------|
|  | HEDGE PLANTING                              |  | P1 - HIGH QUALITY PAVING TO STREET   |
|  | HERBACEOUS PLANTING                         |  | P2 - TERRACE PAVING TO COURTYARD     |
|  | LAWN  |  | P3 - PAVING TO PRIVATE AMENITY SPACE |
|  | WILDFLOWER PLANTING                         |  | P4 - RESIN BOUND GRAVEL              |
|  | TACTILE PAVING                              |  | P5 - EXERCISE AREA                   |
|  | GATE TO COMMUNAL AND PRIVATE AMENITY SPACES |  | P6 - SOFT POUR PLAYGROUND FINISH     |
|  | 5:1 SLOPES (arrows point down slope)        |  | P7 - RED BRICK PAVING                |
|  | 20% SLOPES (arrows point down slope)        |  | P8 - BUILDING ENTRANCE PAVING        |
|  | LIMIT OF WORKS                              |  | P9 - BUILDING CONTOUR PAVING         |
|  | UNDERGROUND UTILITIES LINE - EIRCOM         |  | P10 - BIKE LANE PAVING               |
|  | CULVERT                                     |  | P11 - COMPACTED GRAVEL               |
|  | BUILDING ENTRANCE                           |  | BENCH                                |
|  | CAR PARK ENTRANCE                           |  | PROPOSED TREES                       |
|  | 0.00 LEVEL                                  |  | EXISTING TREES                       |
|  | CAR PARKING                                 |  | TREE GRILLE                          |
|  | PRIVATE AMENITY SPACE                       |  | LITTER BIN                           |
|  | STREET LIGHT                                |  | BIKE RACK @ 2 STANDS/164 SPACES      |



REFERENCE: THIS DRAWING IS NOT FOR CONSTRUCTION

REVISIONS

|         |           |            |            |
|---------|-----------|------------|------------|
| Job No. | 22A3A     | Drawn By   | LB         |
| Dwg No. | L1-504    | Checked By | JM         |
| Scale   | 1:250 @A1 | Date       | MARCH 2022 |

JOB DESCRIPTION

|         |                                 |
|---------|---------------------------------|
| Site    | MAIN STREET, DUNDRUM, DUBLIN 14 |
| Project | DUNDRUM VILLAGE SHD             |
| Title   | LANDSCAPE PLAN - SHEET 4 OF 7   |



NMP  
Niall Montgomery + Partners

Architects 33 Rock Road, Williamstown, Blackrock, Co. Dublin  
Telephones : 2121 800 Fax : 2121 007 E mail : info@nmp.ie



NOTE  
ALL DIMENSIONS TO BE CHECKED ON SITE  
NO DIMENSIONS TO BE SCALED FROM THIS DRAWING  
THIS DRAWING IS TO BE READ IN CONJUNCTION WITH  
RELEVANT CONSULTANTS DRAWINGS  
NO PART OF THIS DOCUMENT MAY BE REPRODUCED OR  
TRANSMITTED IN ANY FORM OR STORED IN ANY RETRIEVAL  
SYSTEM OF ANY NATURE WITHOUT THE WRITTEN PERMISSION  
OF THE LANDSCAPE ARCHITECT AS COPYRIGHT HOLDER EXCEPT  
AS AGREED FOR USE ON THE PROJECT FOR WHICH THE  
DOCUMENT WAS ORIGINALLY ISSUED.  
FOR DRAWING INDEX, GENERAL NOTES, REFER TO  
DWG L1-001

CLIENT:

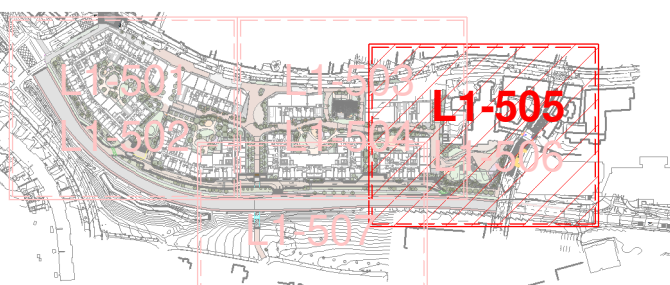
DUNDRUM RETAIL GP DAC  
(ACTING FOR AND ON BEHALF OF DUNDRUM  
RETAIL LIMITED PARTNERSHIP)

ARCHITECTS:

**GRID**  
architects

LEGEND

- |  |   |  |   |
|--|---|--|---|
|  | HEDGE PLANTING                              |  | P1 - HIGH QUALITY PAVING TO STREET FOOTPATH |
|  | HERBACEOUS PLANTING                         |  | P2 - TERRACE PAVING TO COURTYARD            |
|  | LAWN  |  | P3 - PAVING TO PRIVATE AMENITY SPACE        |
|  | WILDFLOWER PLANTING                         |  | P4 - RESIN BOUND GRAVEL                     |
|  | TACTILE PAVING                              |  | P5 - EXERCISE AREA                          |
|  | GATE TO COMMUNAL AND PRIVATE AMENITY SPACES |  | P6 - SOFT POUR PLAYGROUND FINISH            |
|  | SLOPES (arrows point down slope)            |  | P7 - RED BRICK PAVING                       |
|  | LIMIT OF WORKS                              |  | P8 - BUILDING ENTRANCE PAVING               |
|  | UNDERGROUND UTILITIES LINE - EIRCOM         |  | P9 - BUILDING CONTOUR PAVING                |
|  | CULVERT                                     |  | P10 - BIKE LANE PAVING                      |
|  | BUILDING ENTRANCE                           |  | P11 - COMPACTED GRAVEL                      |
|  | CAR PARK ENTRANCE                           |  | BENCH                                       |
|  | LEVEL                                       |  | PROPOSED TREES                              |
|  | CAR PARKING                                 |  | EXISTING TREES                              |
|  | PRIVATE AMENITY SPACE                       |  | TREE GRILLE                                 |
|  | STREET LIGHT                                |  | LITTER BIN                                  |
|  |   |  | BIKE RACK 82 STANDS/164 SPACES              |



REFERENCE: THIS DRAWING IS NOT FOR CONSTRUCTION

REVISIONS

|         |           |            |            |
|---------|-----------|------------|------------|
| Job No. | 22A3A     | Drawn By   | LB         |
| Dwg No. | L1-505    | Checked By | JM         |
| Scale   | 1:250 @A1 | Date       | MARCH 2022 |

JOB DESCRIPTION

|         |                                 |
|---------|---------------------------------|
| Site    | MAIN STREET, DUNDRUM, DUBLIN 14 |
| Project | DUNDRUM VILLAGE SHD             |
| Title   | LANDSCAPE PLAN - SHEET 5 OF 7   |



**NMP**  
Niall Montgomery + Partners

Architects 33 Rock Road, Williamstown, Blackrock, Co. Dublin  
Telephones : 2121 800 Fax : 2121 007 E mail : info@nmp.ie

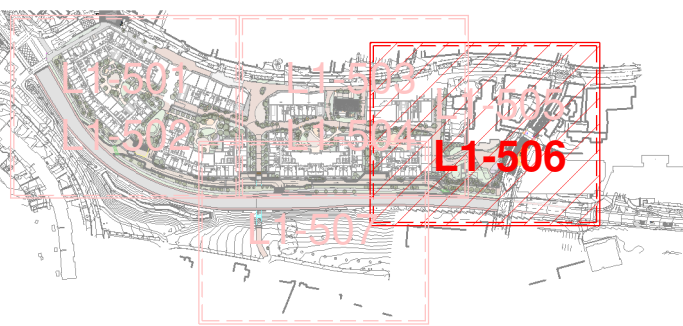


NOTE  
ALL DIMENSIONS TO BE CHECKED ON SITE  
NO DIMENSIONS TO BE SCALED FROM THIS DRAWING  
THIS DRAWING IS TO BE READ IN CONJUNCTION WITH  
RELEVANT CONSULTANTS DRAWINGS  
NO PART OF THIS DOCUMENT MAY BE RE-PRODUCED OR  
TRANSMITTED IN ANY FORM OR STORED IN ANY RETRIEVAL  
SYSTEM OF ANY NATURE WITHOUT THE WRITTEN PERMISSION  
OF THE LANDSCAPE ARCHITECT AS COPYRIGHT HOLDER EXCEPT  
AS AGREED FOR USE ON THE PROJECT FOR WHICH THE  
DOCUMENT WAS ORIGINALLY ISSUED.  
FOR DRAWING INDEX, GENERAL NOTES, REFER TO  
DWG L1-001

CLIENT:  
  
**DUNDRUM RETAIL GP DAC**  
(ACTING FOR AND ON BEHALF OF DUNDRUM  
RETAIL LIMITED PARTNERSHIP)

ARCHITECTS:  
  
**GRID**  
architects

- LEGEND
- |  |   |  |   |
|--|---|--|---|
|  | HEDGE PLANTING                              |  | P1 - HIGH QUALITY PAVING TO STREET FOOTPATH |
|  | HERBACEOUS PLANTING                         |  | P2 - TERRACE PAVING TO COURTYARD            |
|  | LAWN  |  | P3 - PAVING TO PRIVATE AMENITY SPACE        |
|  | WILDFLOWER PLANTING                         |  | P4 - RESIN BOUND GRAVEL                     |
|  | TACTILE PAVING                              |  | P5 - EXERCISE AREA                          |
|  | GATE TO COMMUNAL AND PRIVATE AMENITY SPACES |  | P6 - SOFT POUR PLAYGROUND FINISH            |
|  | 5:1 SLOPES (arrows point down slope)        |  | P7 - RED BRICK PAVING                       |
|  | 20% SLOPES (arrows point down slope)        |  | P8 - BUILDING ENTRANCE PAVING               |
|  | LIMIT OF WORKS                              |  | P9 - BUILDING CONTOUR PAVING                |
|  | UNDERGROUND UTILITIES LINE - 600mm          |  | P10 - BIKE LANE PAVING                      |
|  | CULVERT                                     |  | P11 - COMPACTED GRAVEL                      |
|  | BUILDING ENTRANCE                           |  | BENCH                                       |
|  | CAR PARK ENTRANCE                           |  | PROPOSED TREES                              |
|  | LEVEL                                       |  | EXISTING TREES                              |
|  | CAR PARKING                                 |  | TREE GRILLE                                 |
|  | PRIVATE AMENITY SPACE                       |  | LITTER BIN                                  |
|  | STREET LIGHT                                |  | BIKE RACK 82 STANDS/164 SPACES              |



REFERENCE: THIS DRAWING IS NOT FOR CONSTRUCTION

| REVISIONS |           |            |            |
|-----------|-----------|------------|------------|
| Job No.   | 22A3A     | Drawn By   | LB         |
| Dwg No.   | L1-506    | Checked By | JM         |
| Scale     | 1:250 @A1 | Date       | MARCH 2022 |

| JOB DESCRIPTION |                                 |
|-----------------|---------------------------------|
| Site            | MAIN STREET, DUNDRUM, DUBLIN 14 |
| Project         | DUNDRUM VILLAGE SHD             |
| Title           | LANDSCAPE PLAN - SHEET 6 OF 7   |



NOTE  
ALL DIMENSIONS TO BE CHECKED ON SITE  
NO DIMENSIONS TO BE SCALED FROM THIS DRAWING  
THIS DRAWING IS TO BE READ IN CONJUNCTION WITH  
RELEVANT CONSULTANTS DRAWINGS  
NO PART OF THIS DOCUMENT MAY BE REPRODUCED OR  
TRANSMITTED IN ANY FORM OR STORED IN ANY RETRIEVAL  
SYSTEM OF ANY NATURE WITHOUT THE WRITTEN PERMISSION  
OF THE LANDSCAPE ARCHITECT AS COPYRIGHT HOLDER EXCEPT  
AS AGREED FOR USE ON THE PROJECT FOR WHICH THE  
DOCUMENT WAS ORIGINALLY ISSUED.  
FOR DRAWING INDEX, GENERAL NOTES, REFER TO  
DWG L1-001

CLIENT:

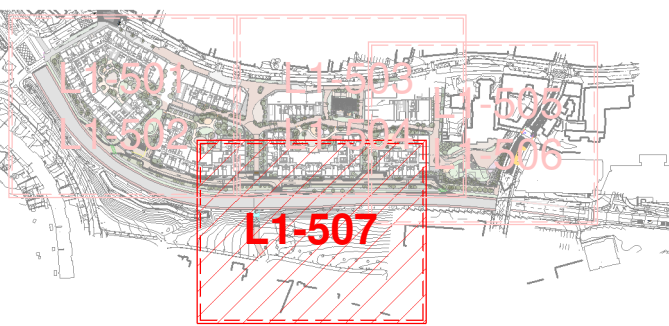
DUNDRUM RETAIL GP DAC  
(ACTING FOR AND ON BEHALF OF DUNDRUM  
RETAIL LIMITED PARTNERSHIP)

ARCHITECTS:

GRID  
architects

LEGEND

- |   |   |
|---|---|
| HEDGE PLANTING                              | P1 - HIGH QUALITY PAVING TO STREET FOOTPATH |
| HERBACEOUS PLANTING                         | P2 - TERRACE PAVING TO COURTYARD            |
| LAWN  | P3 - PAVING TO PRIVATE AMENITY SPACE        |
| WILDFLOWER PLANTING                         | P4 - RESIN BOUND GRAVEL                     |
| TACTILE PAVING                              | P5 - EXERCISE AREA                          |
| GATE TO COMMUNAL AND PRIVATE AMENITY SPACES | P6 - SOFT POUR PLAYGROUND FINISH            |
| 5:1 SLOPES (arrows point down slope)        | P7 - RED BRICK PAVING                       |
| 20% SLOPES (arrows point down slope)        | P8 - BUILDING ENTRANCE PAVING               |
| LIMIT OF WORKS                              | P9 - BUILDING CONTOUR PAVING                |
| UNDERGROUND UTILITIES LINE - EIRCOM         | P10 - BIKE LANE PAVING                      |
| CULVERT                                     | P11 - COMPACTED GRAVEL                      |
| BUILDING ENTRANCE                           | BENCH                                       |
| CAR PARK ENTRANCE                           | PROPOSED TREES                              |
| 0.00 LEVEL                                  | EXISTING TREES                              |
| P CAR PARKING                               | TREE GRILLE                                 |
| P.A.S PRIVATE AMENITY SPACE                 | LITTER BIN                                  |
| STREET LIGHT                                | BIKE RACK 82 STANDS/164 SPACES              |



REFERENCE: THIS DRAWING IS NOT FOR CONSTRUCTION

REVISIONS

|         |           |            |            |
|---------|-----------|------------|------------|
| Job No. | 22A3A     | Drawn By   | LB         |
| Dwg No. | L1-507    | Checked By | JM         |
| Scale   | 1:250 @A1 | Date       | MARCH 2022 |

JOB DESCRIPTION


|         |                                 |
|---------|---------------------------------|
| Site    | MAIN STREET, DUNDRUM, DUBLIN 14 |
| Project | DUNDRUM VILLAGE SHD             |
| Title   | LANDSCAPE PLAN - SHEET 7 OF 7   |



NMP  
Niall Montgomery + Partners

Architects 33 Rock Road, Williamstown, Blackrock, Co. Dublin  
Telephones : 2121 800 Fax : 2121 007 E mail : info@nmp.ie





NOTE  
ALL DIMENSIONS TO BE CHECKED ON SITE  
NO DIMENSIONS TO BE SCALED FROM THIS DRAWING  
THIS DRAWING IS TO BE READ IN CONJUNCTION WITH  
RELEVANT CONSULTANTS DRAWINGS  
NO PART OF THIS DOCUMENT MAY BE RE-PRODUCED OR  
TRANSMITTED IN ANY FORM OR STORED IN ANY RETRIEVAL  
SYSTEM OF ANY NATURE WITHOUT THE WRITTEN PERMISSION  
OF THE LANDSCAPE ARCHITECT AS COPYRIGHT HOLDER EXCEPT  
AS AGREED FOR USE ON THE PROJECT FOR WHICH THE  
DOCUMENT WAS ORIGINALLY ISSUED.  
FOR DRAWING INDEX, GENERAL NOTES, REFER TO  
DWG L1-001

CLIENT:  
  
**DUNDRUM RETAIL GP DAC**  
(ACTING FOR AND ON BEHALF OF DUNDRUM  
RETAIL LIMITED PARTNERSHIP)

ARCHITECTS:  
  
**GRID**  
architects

LEGEND

- INTENSIVE GREEN ROOF WITHIN COMMUNAL RESIDENT AMENITY
- EXTENSIVE GREEN ROOF WITHIN COMMUNAL RESIDENT AMENITY
- GREEN ROOF

----- CALLOUT ROOF GARDEN LAYOUT

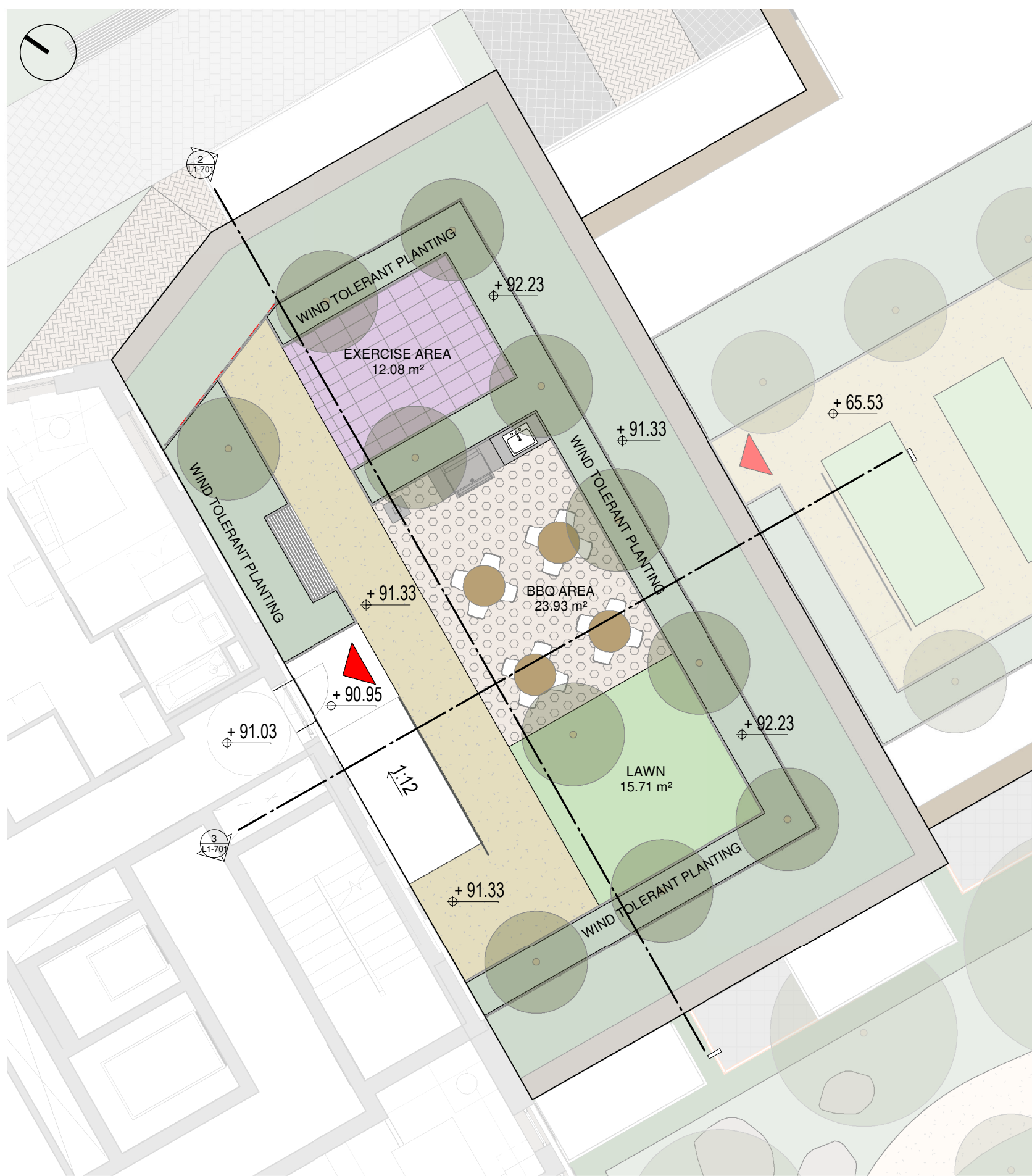
| ROOF AREAS                                |                      |            |
|---|----------------------|------------|
| ROOF TYPE                                 | AREA                 | PERCENTAGE |
| TOTAL                                     | 10242 M <sup>2</sup> | 100.0 %    |
| GREEN ROOF                                | 5169 M <sup>2</sup>  | 50.5 %     |
| INTENSIVE GREEN ROOF WITHIN ROOF TERRACES | 731 M <sup>2</sup>   | 7.1 %      |
| EXTENSIVE GREEN ROOF WITHIN ROOF TERRACES | 270 M <sup>2</sup>   | 2.6 %      |
| GREEN ROOF TOTAL                          | 6170 M <sup>2</sup>  | 60.2 %     |
| GREEN ROOF REQUIRED                       | 6145 M <sup>2</sup>  | 60.0 %     |
| DIFFERENCE                                | + 25 M <sup>2</sup>  | 0.2 %      |

REFERENCE: THIS DRAWING IS NOT FOR CONSTRUCTION

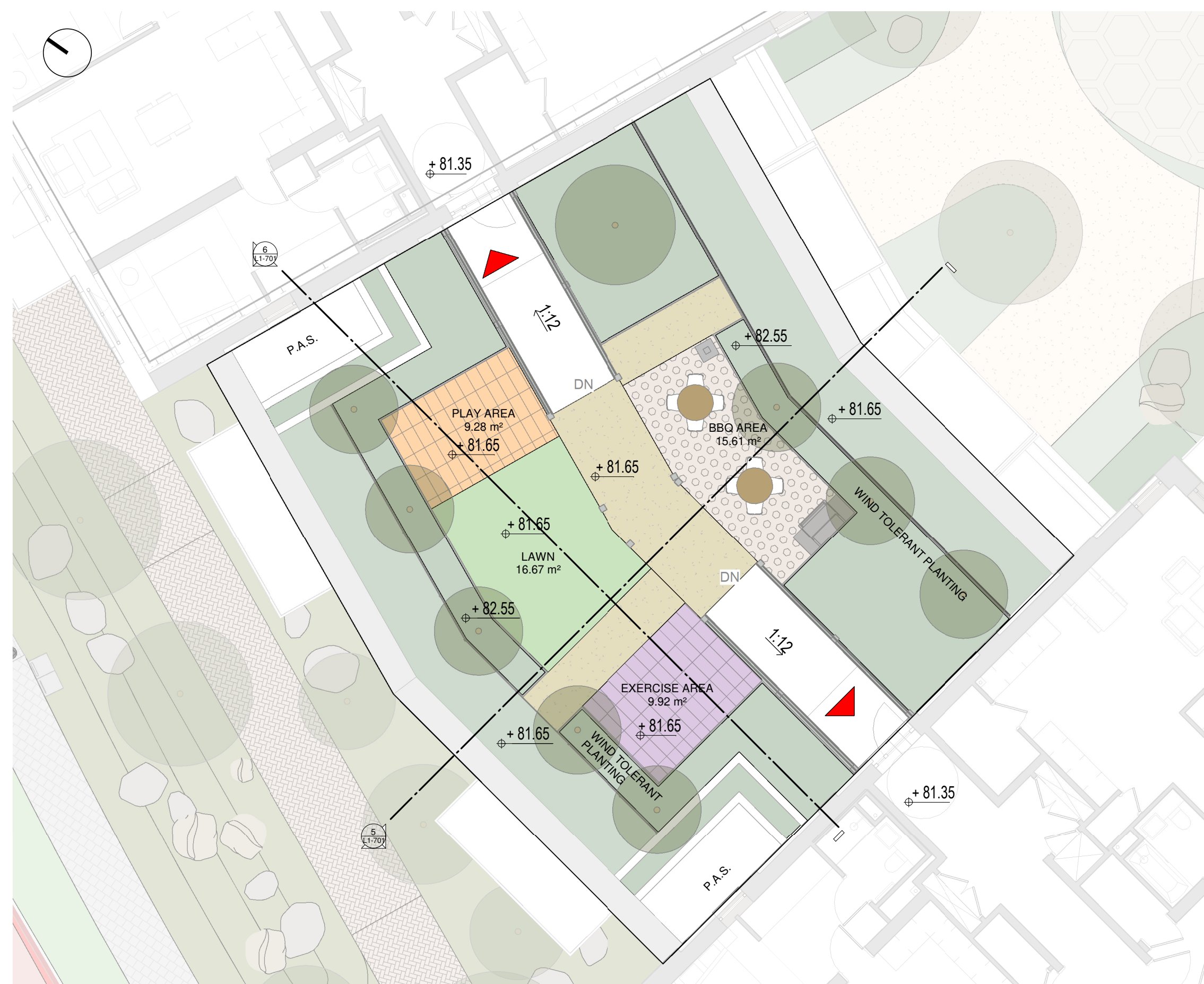
| REVISIONS |           |            |            |
|-----------|-----------|------------|------------|
| Job No.   | 22A3A     | Drawn By   | LB         |
| Dwg No.   | L1-700    | Checked By | JM         |
| Scale     | 1:750 @A1 | Date       | MARCH 2022 |

| JOB DESCRIPTION |                                 |
|-----------------|---------------------------------|
| Site            | MAIN STREET, DUNDRUM, DUBLIN 14 |
| Project         | DUNDRUM VILLAGE SHD             |
| Title           | ROOF PLAN                       |

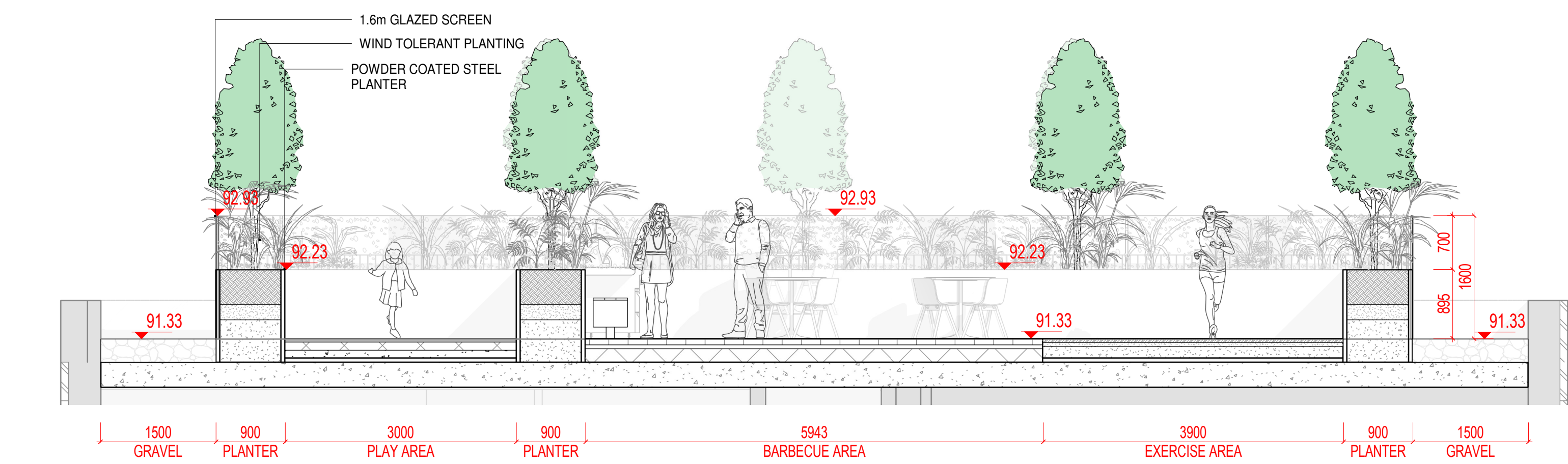




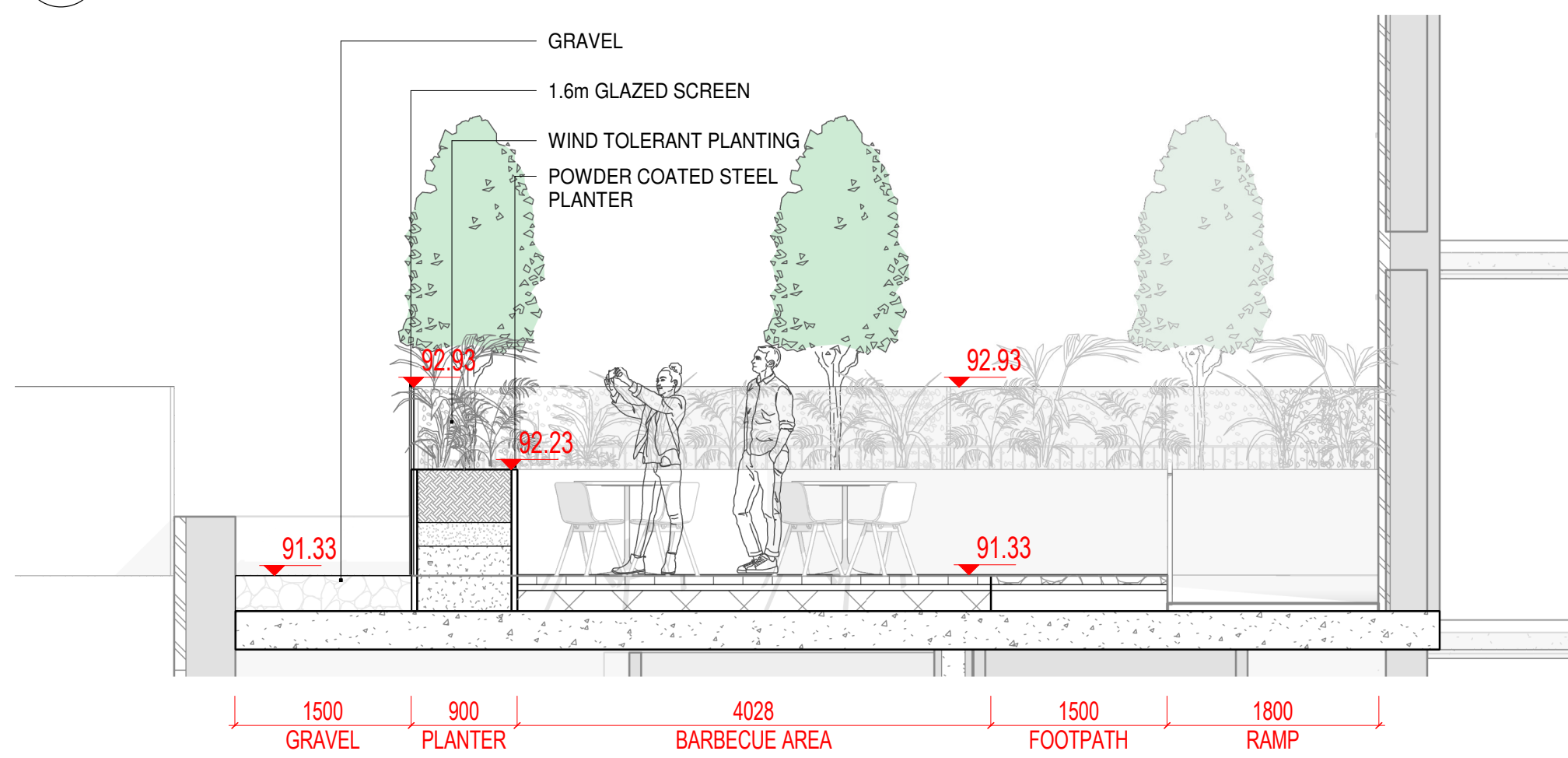
1 ROOF GARDEN - ZONE 1A  
1:100 @A1



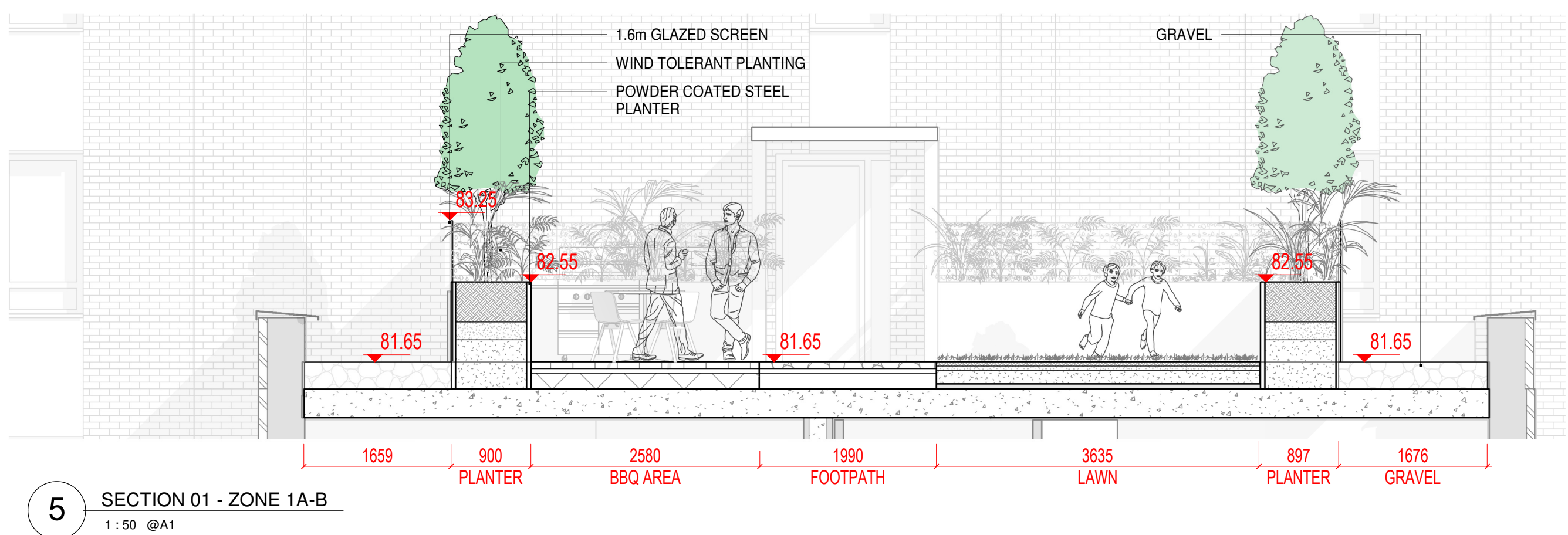
4 ROOF GARDEN - ZONE 1A-B  
1:100 @A1



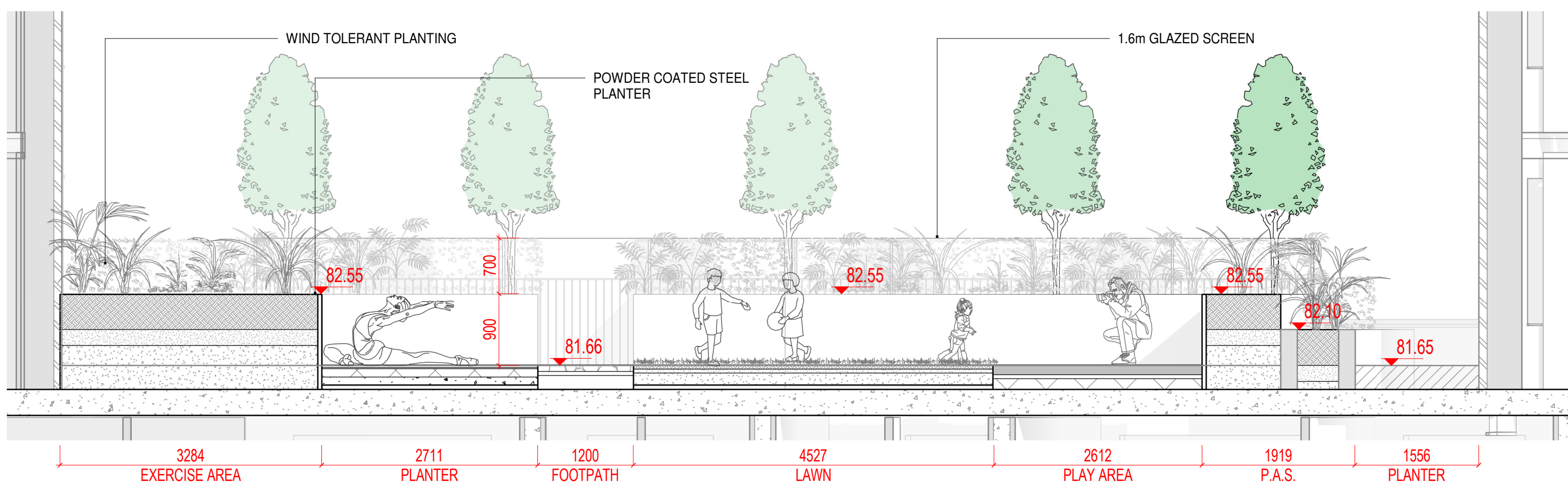
2 SECTION 01 - ZONE 1A  
1:50 @A1



3 SECTION 02 - ZONE 1A  
1:50 @A1



5 SECTION 01 - ZONE 1A-B  
1:50 @A1



6 SECTION 02 - ZONE 1A-B  
1:50 @A1

NOTE  
ALL DIMENSIONS TO BE CHECKED ON SITE  
NO DIMENSIONS TO BE SCALED FROM THIS DRAWING  
THIS DRAWING IS TO BE READ IN CONJUNCTION WITH  
RELEVANT CONSULTANTS DRAWINGS  
NO PART OF THIS DOCUMENT MAY BE REPRODUCED OR  
TRANSMITTED IN ANY FORM OR STORED IN ANY RETRIEVAL  
SYSTEM OF ANY NATURE WITHOUT THE WRITTEN PERMISSION  
OF THE LANDSCAPE ARCHITECT AS COPYRIGHT HOLDER EXCEPT  
AS AGREED FOR USE ON THE PROJECT FOR WHICH THE  
DOCUMENT WAS ORIGINALLY ISSUED.  
FOR DRAWING INDEX, GENERAL NOTES, REFER TO  
DWG L1-001

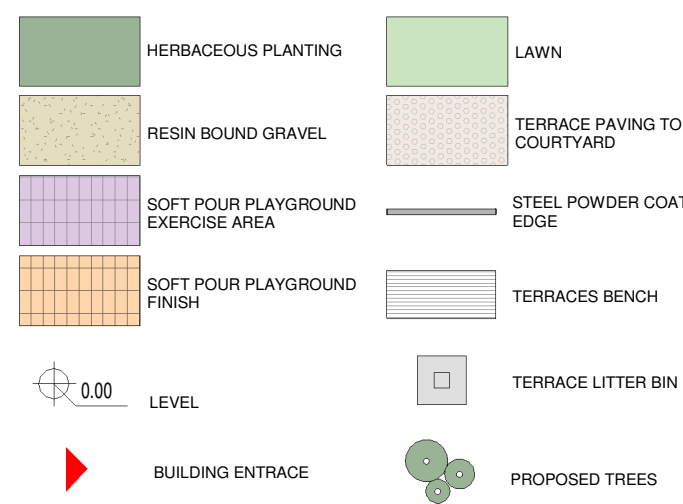
CLIENT:

DUNDRUM RETAIL GP DAC  
(ACTING FOR AND ON BEHALF OF DUNDRUM  
RETAIL LIMITED PARTNERSHIP)

ARCHITECTS:

**GRID**  
architects

LEGEND



REFERENCE: THIS DRAWING IS NOT FOR CONSTRUCTION

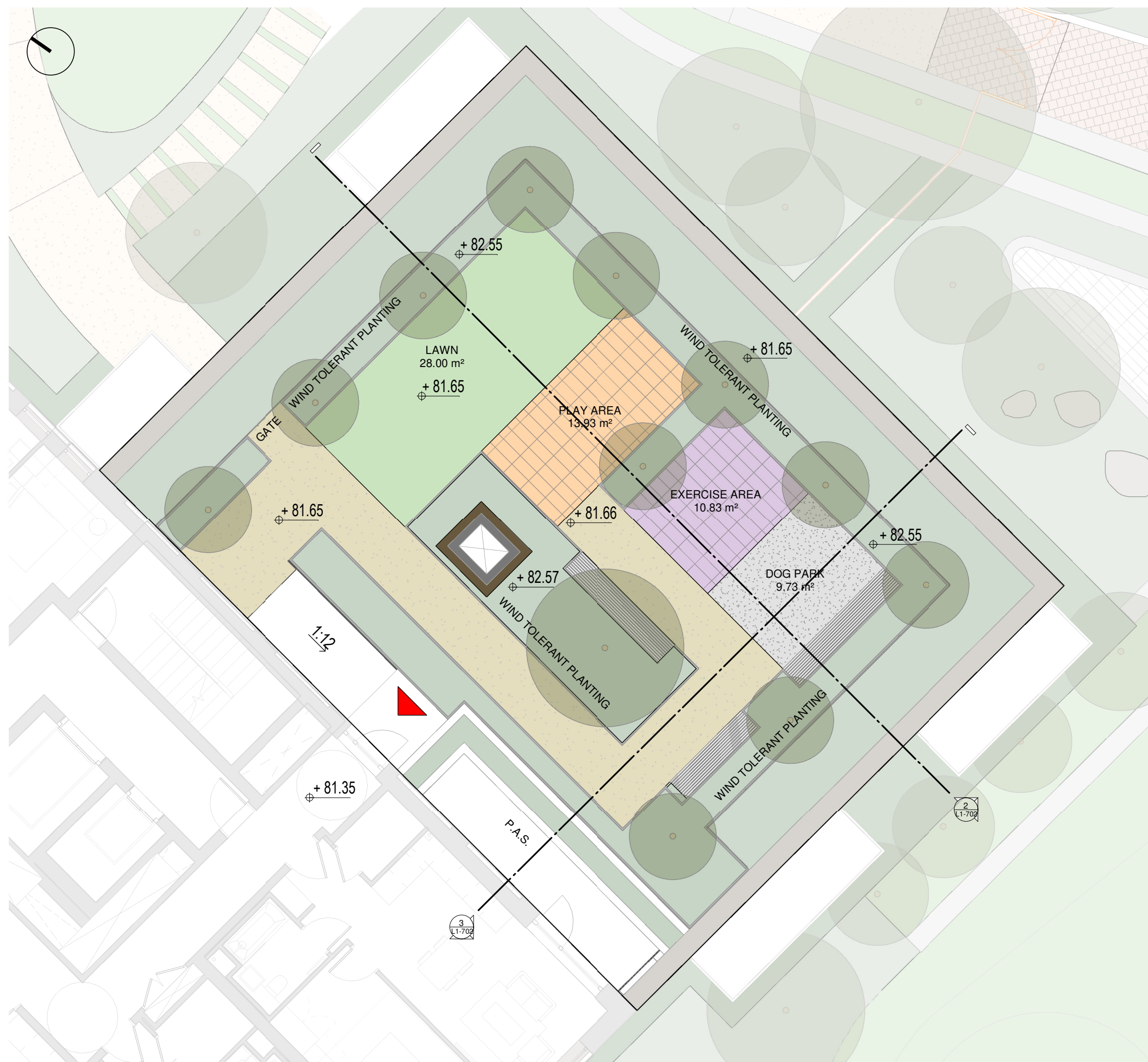
REVISIONS

|         |              |            |            |
|---------|--------------|------------|------------|
| Job No. | 22A3A        | Drawn By   | LB         |
| Dwg No. | L1-701       | Checked By | JM         |
| Scale   | AS SHOWN @A1 | Date       | MARCH 2022 |

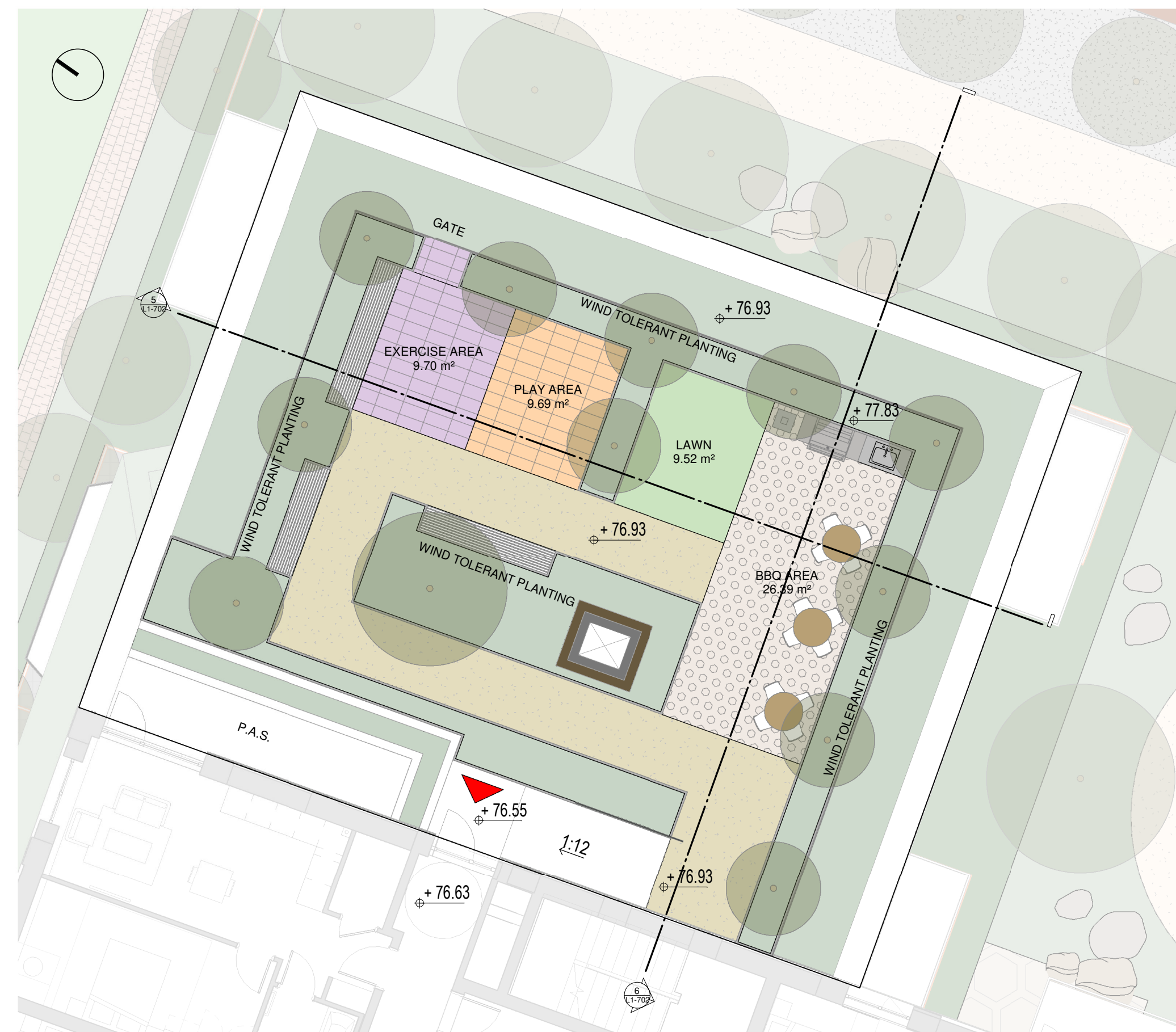
JOB DESCRIPTION

|         |                                 |
|---------|---------------------------------|
| Site    | MAIN STREET, DUNDRUM, DUBLIN 14 |
| Project | DUNDRUM VILLAGE SHD             |
| Title   | ROOF GARDEN LAYOUT 1 OF 7       |

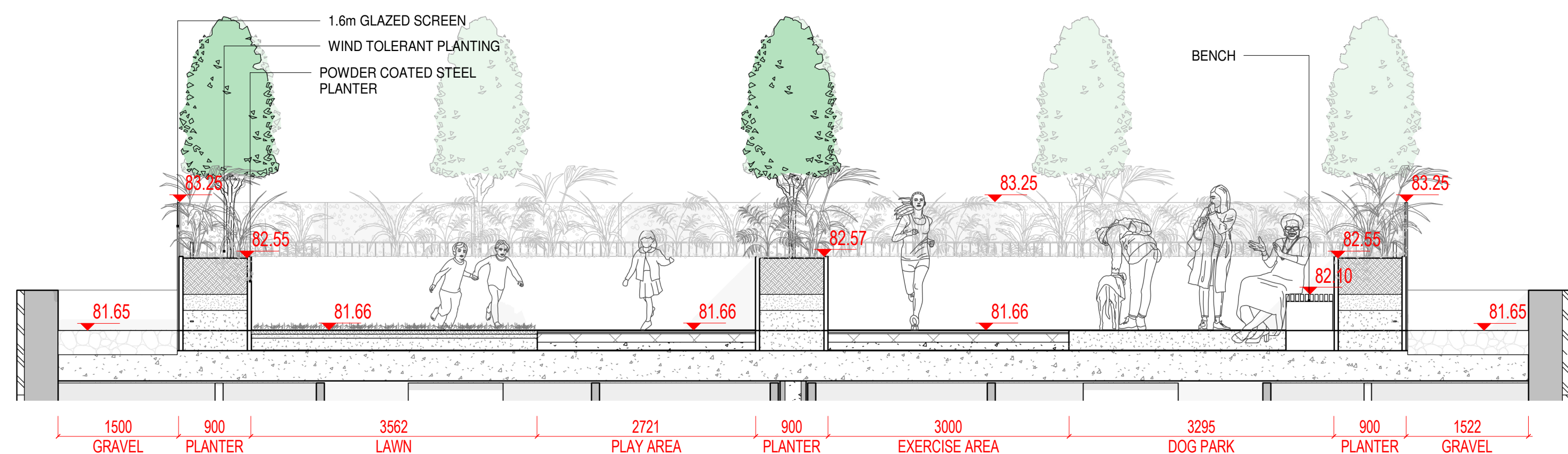




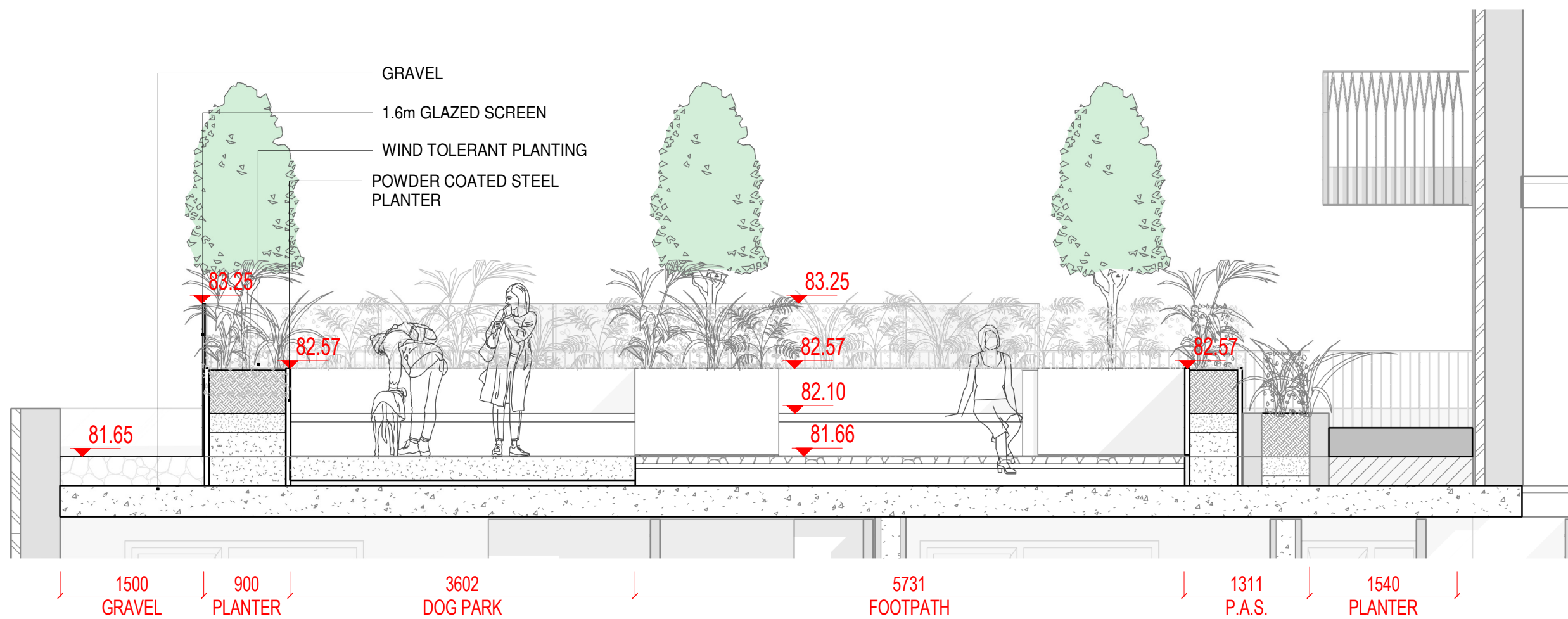
1 ROOF GARDEN - ZONE 1B  
1:100 @A1



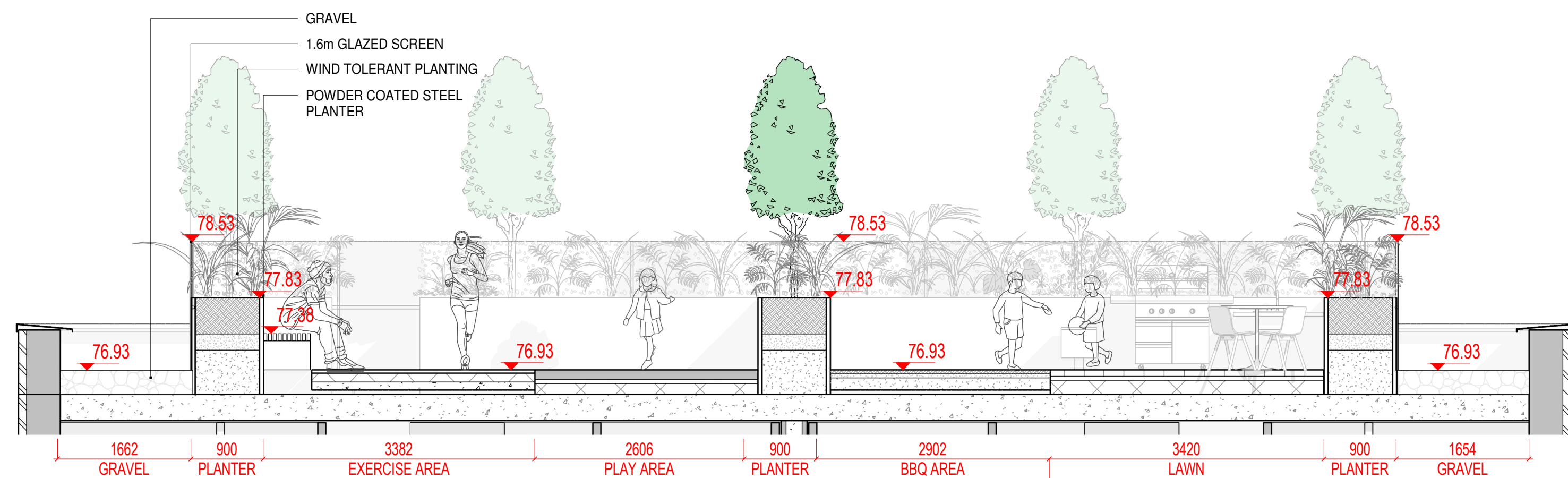
4 ROOF GARDEN - ZONE 2A  
1:100 @A1



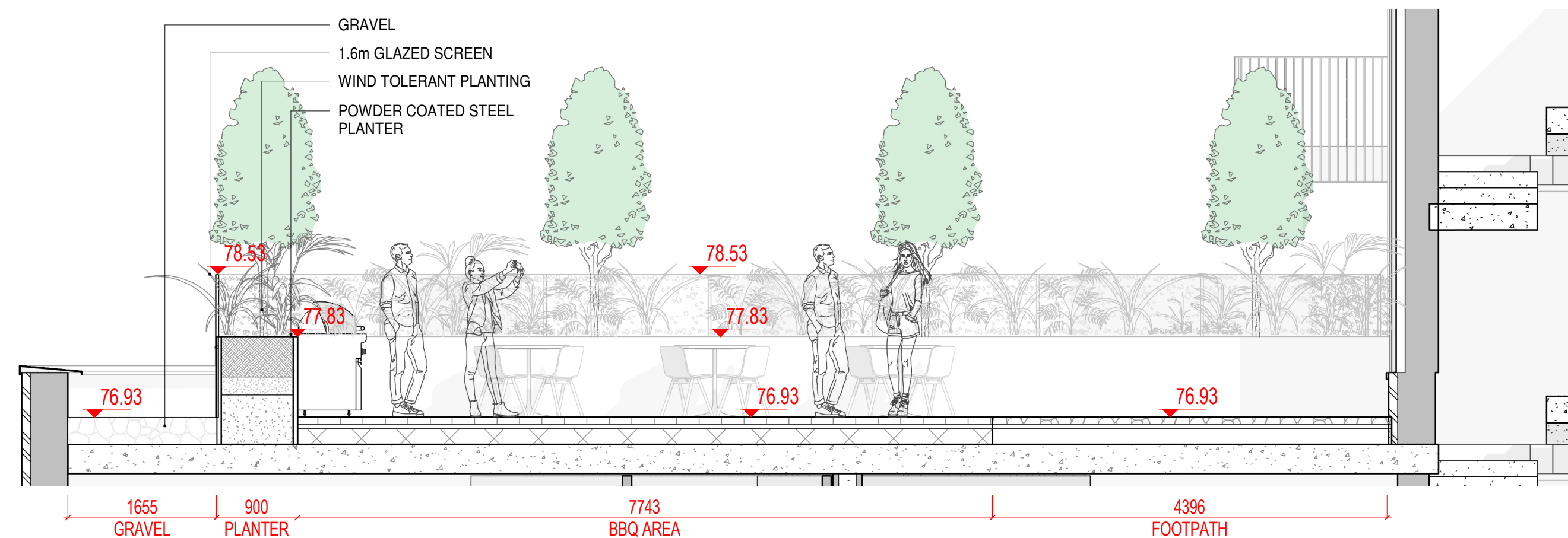
2 SECTION 01 - ZONE 1B  
1:50 @A1



3 SECTION 02 - ZONE 1B  
1:50 @A1



5 SECTION 01 - ZONE 2A  
1:50 @A1



6 SECTION 02 - ZONE 2A  
1:50 @A1

NOTE  
ALL DIMENSIONS TO BE CHECKED ON SITE  
THIS DRAWING IS TO BE READ IN CONJUNCTION WITH  
RELEVANT CONSULTANTS DRAWINGS  
NO PART OF THIS DOCUMENT MAY BE REPRODUCED OR  
TRANSMITTED IN ANY FORM OR STORED IN ANY RETRIEVAL  
SYSTEM OF ANY NATURE WITHOUT THE WRITTEN PERMISSION  
OF THE LANDSCAPE ARCHITECT AS COPYRIGHT HOLDER EXCEPT  
AS AGREED FOR USE ON THE PROJECT FOR WHICH THE  
DOCUMENT WAS ORIGINALLY ISSUED.  
FOR DRAWING INDEX, GENERAL NOTES, REFER TO  
DWG L1-001

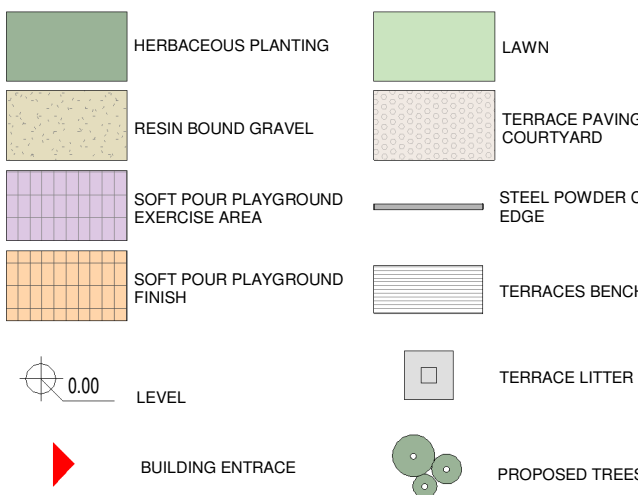
CLIENT:

DUNDRUM RETAIL GP DAC  
(ACTING FOR AND ON BEHALF OF DUNDRUM  
RETAIL LIMITED PARTNERSHIP)

ARCHITECTS:

**GRID**  
architects

LEGEND



REFERENCE: THIS DRAWING IS NOT FOR CONSTRUCTION

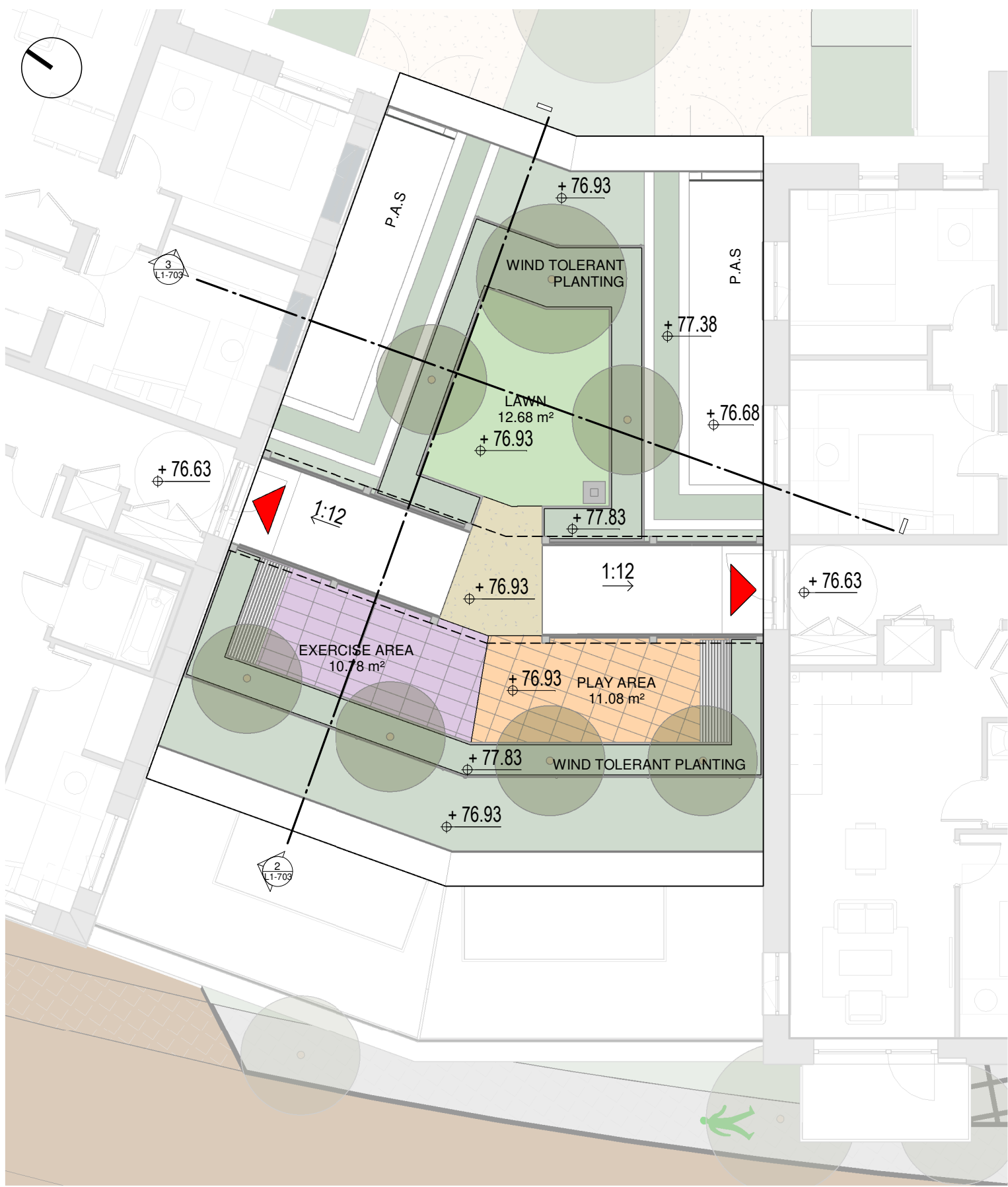
REVISIONS

|         |              |            |            |
|---------|--------------|------------|------------|
| Job No. | 22A3A        | Drawn By   | MLB        |
| Dwg No. | L1-702       | Checked By | JM         |
| Scale   | AS SHOWN @A1 | Date       | MARCH 2022 |

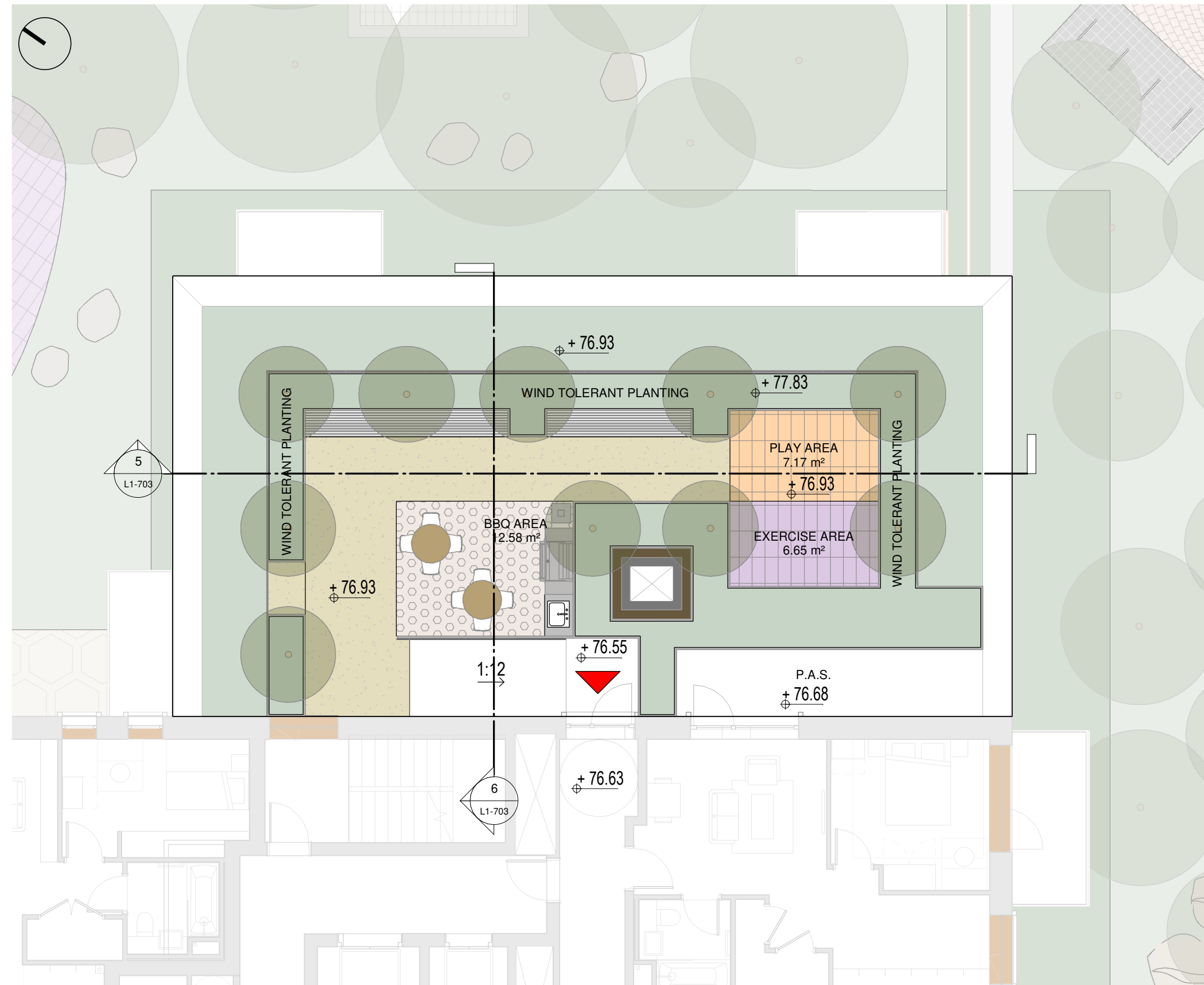
JOB DESCRIPTION

|         |                                 |
|---------|---------------------------------|
| Site    | MAIN STREET, DUNDRUM, DUBLIN 14 |
| Project | DUNDRUM VILLAGE SHD             |
| Title   | ROOF GARDEN LAYOUT 2 OF 7       |

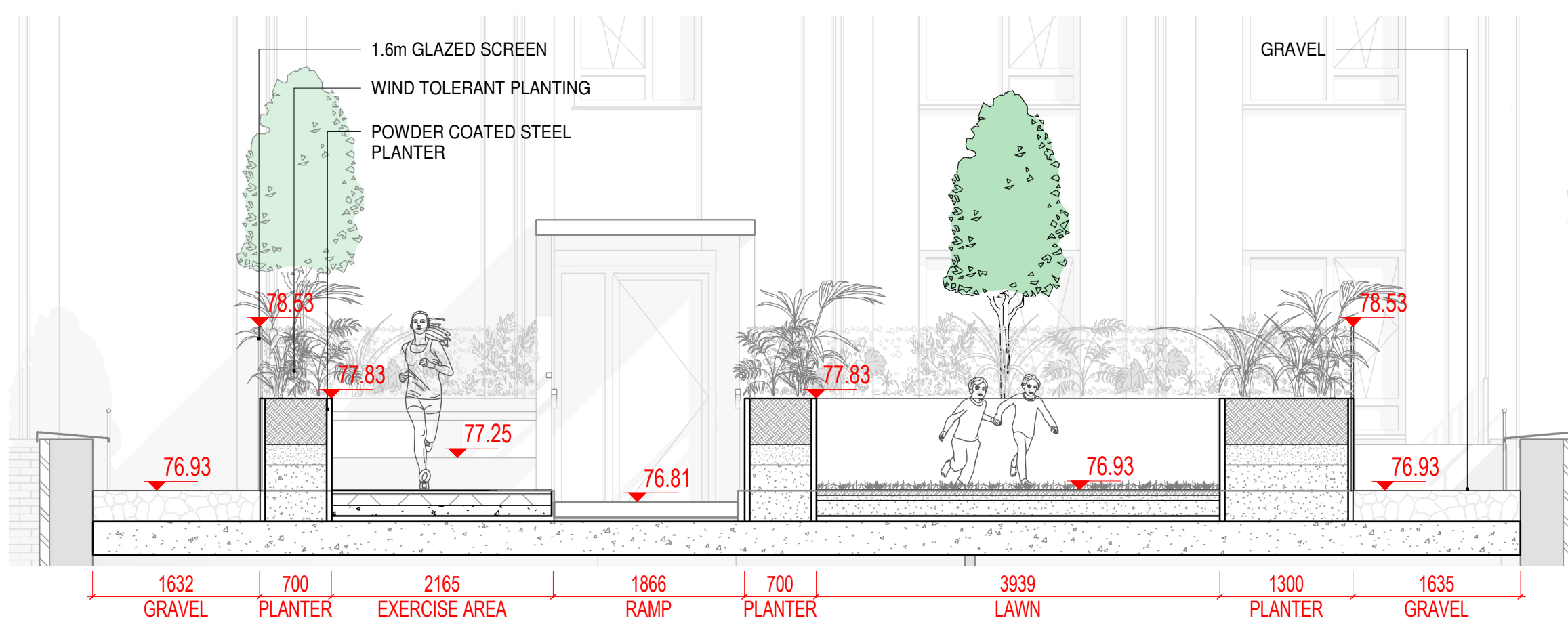




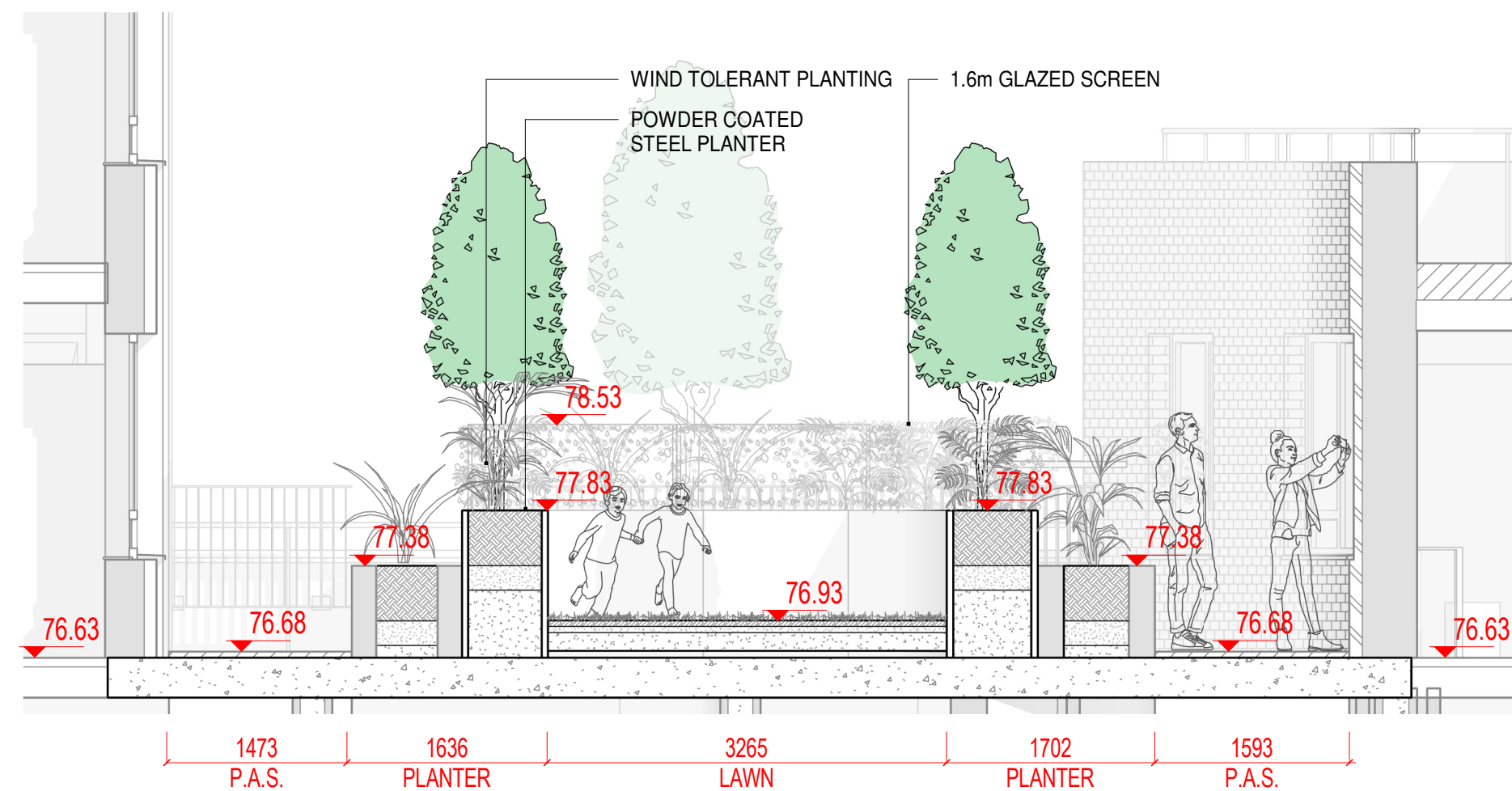
1 ROOF GARDEN - ZONE 2A-B  
1 : 100 @A1



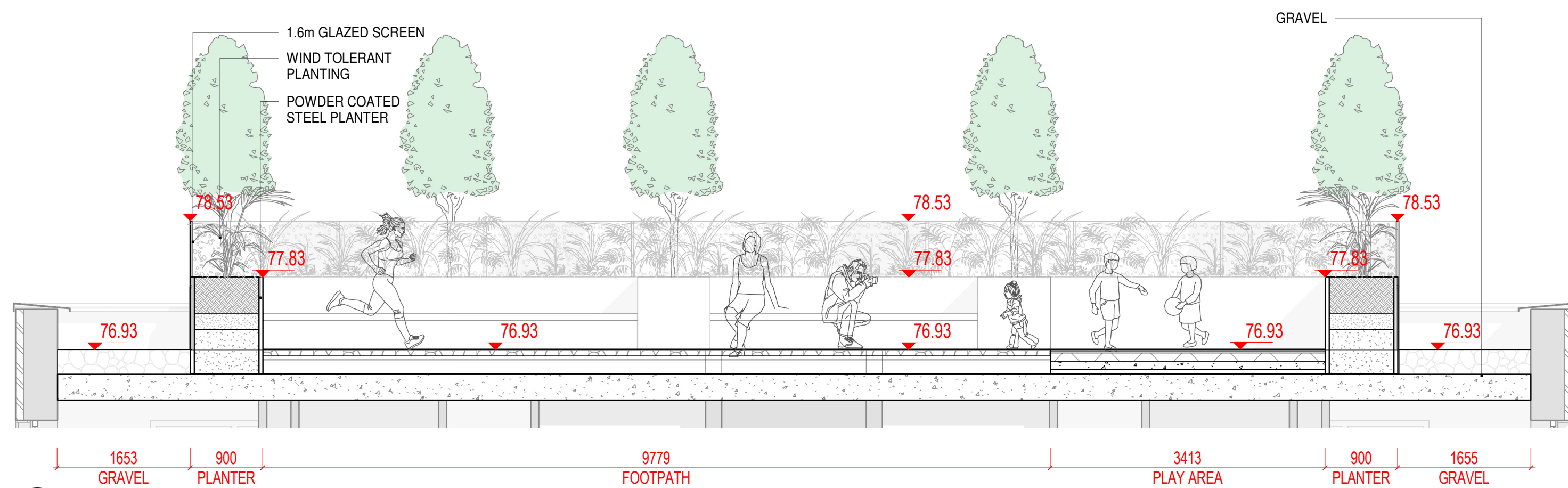
4 ROOF GARDEN - ZONE 2B  
1 : 100 @A1



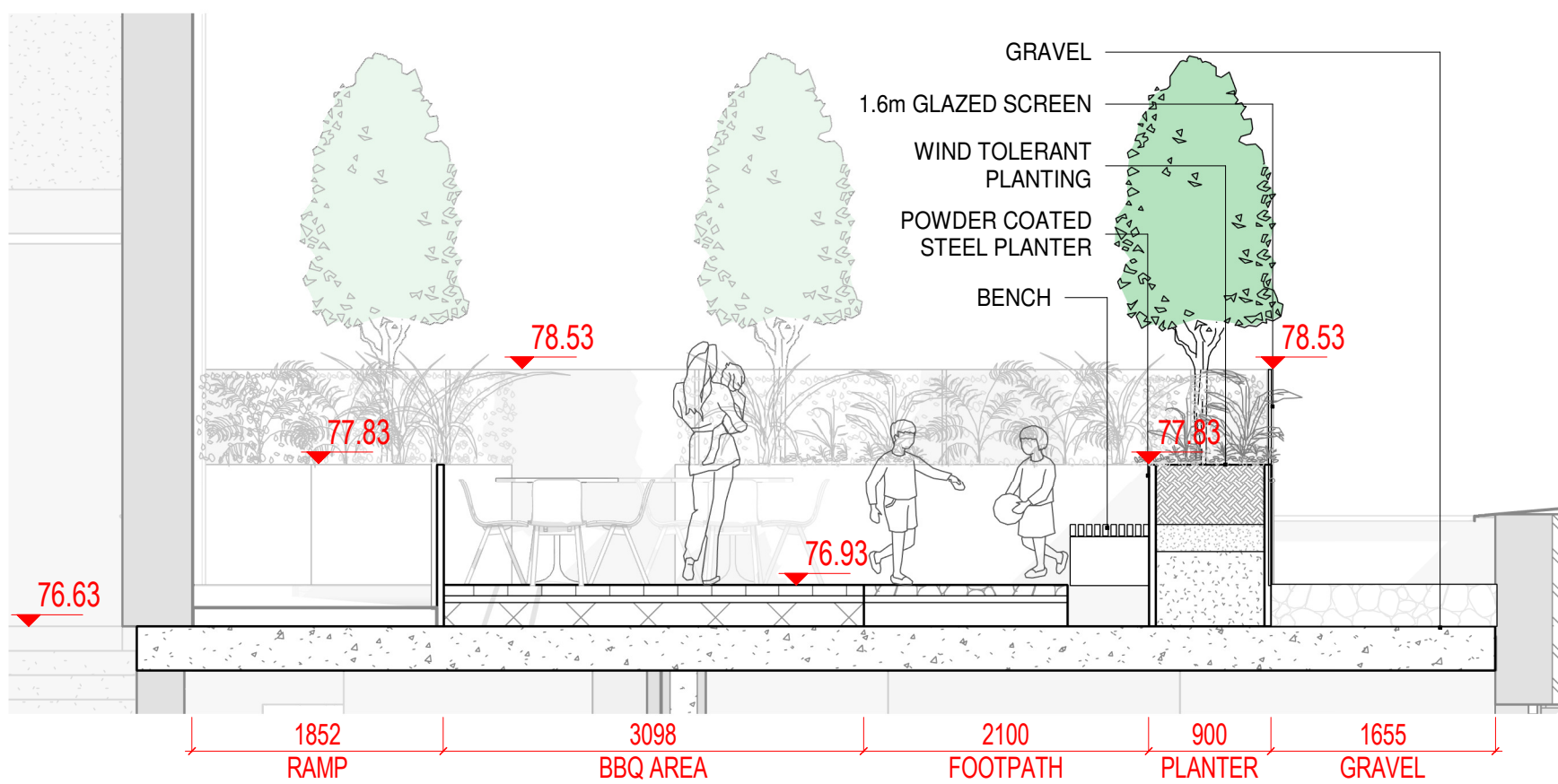
2 SECTION 01 - ZONE 2A-B  
1 : 50 @A1



3 SECTION 02 - ZONE 2A-B  
1 : 50 @A1



5 SECTION 01 - ZONE 2B  
1 : 50 @A1



6 SECTION 02 - ZONE 2B  
1 : 50 @A1

NOTE  
ALL DIMENSIONS TO BE CHECKED ON SITE  
NO DIMENSIONS TO BE SCALED FROM THIS DRAWING  
THIS DRAWING IS TO BE READ IN CONJUNCTION WITH  
RELEVANT CONSULTANTS DRAWINGS  
NO PART OF THIS DOCUMENT MAY BE REPRODUCED OR  
TRANSMITTED IN ANY FORM OR STORED IN ANY RETRIEVAL  
SYSTEM OF ANY NATURE WITHOUT THE WRITTEN PERMISSION  
OF THE LANDSCAPE ARCHITECT AS COPYRIGHT HOLDER EXCEPT  
AS AGREED FOR USE ON THE PROJECT FOR WHICH THE  
DOCUMENT WAS ORIGINALLY ISSUED.  
FOR DRAWING INDEX, GENERAL NOTES, REFER TO  
DWG L1-001

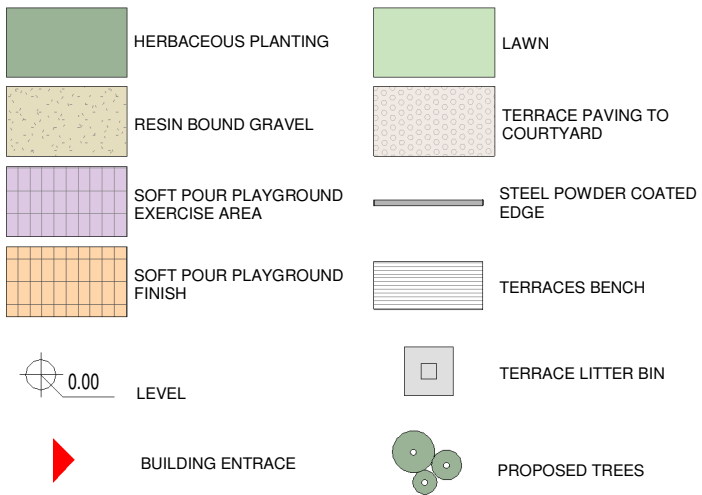
CLIENT:

DUNDRUM RETAIL GP DAC  
(ACTING FOR AND ON BEHALF OF DUNDRUM  
RETAIL LIMITED PARTNERSHIP)

ARCHITECTS:

GRID  
architects

LEGEND



REFERENCE: THIS DRAWING IS NOT FOR CONSTRUCTION

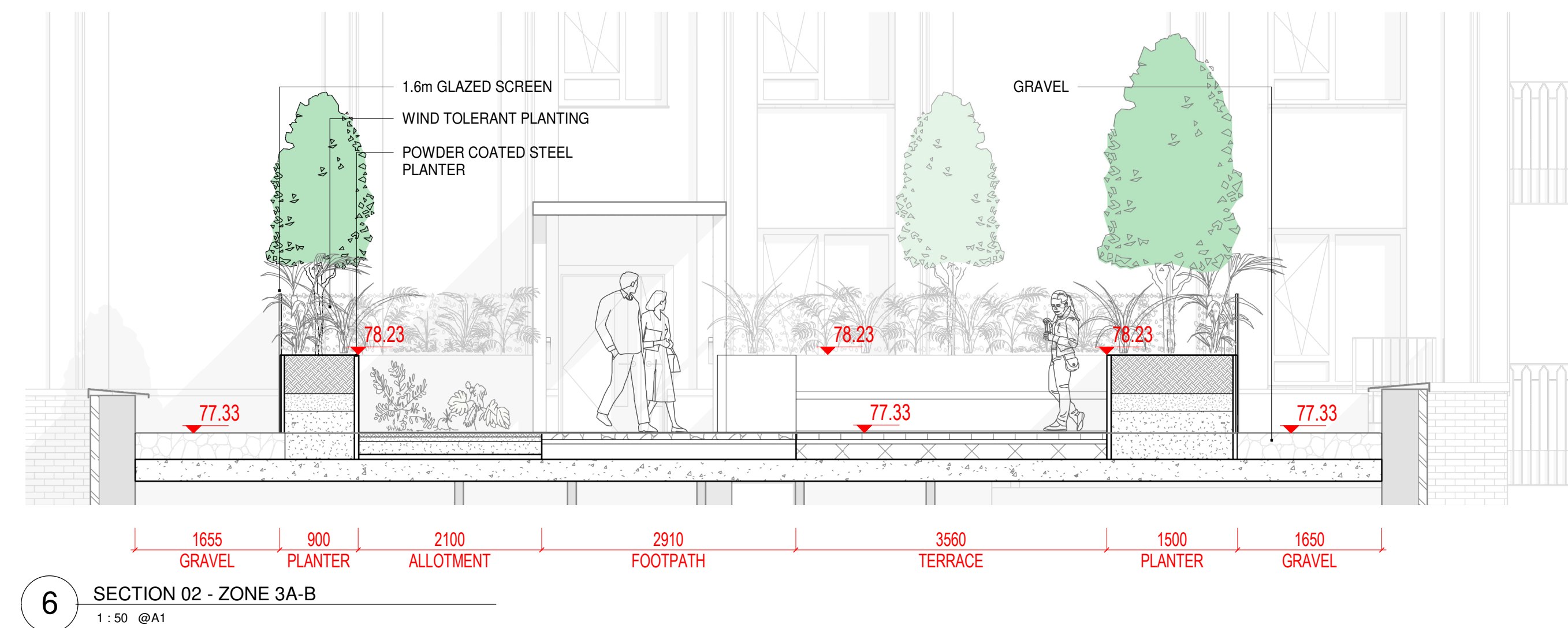
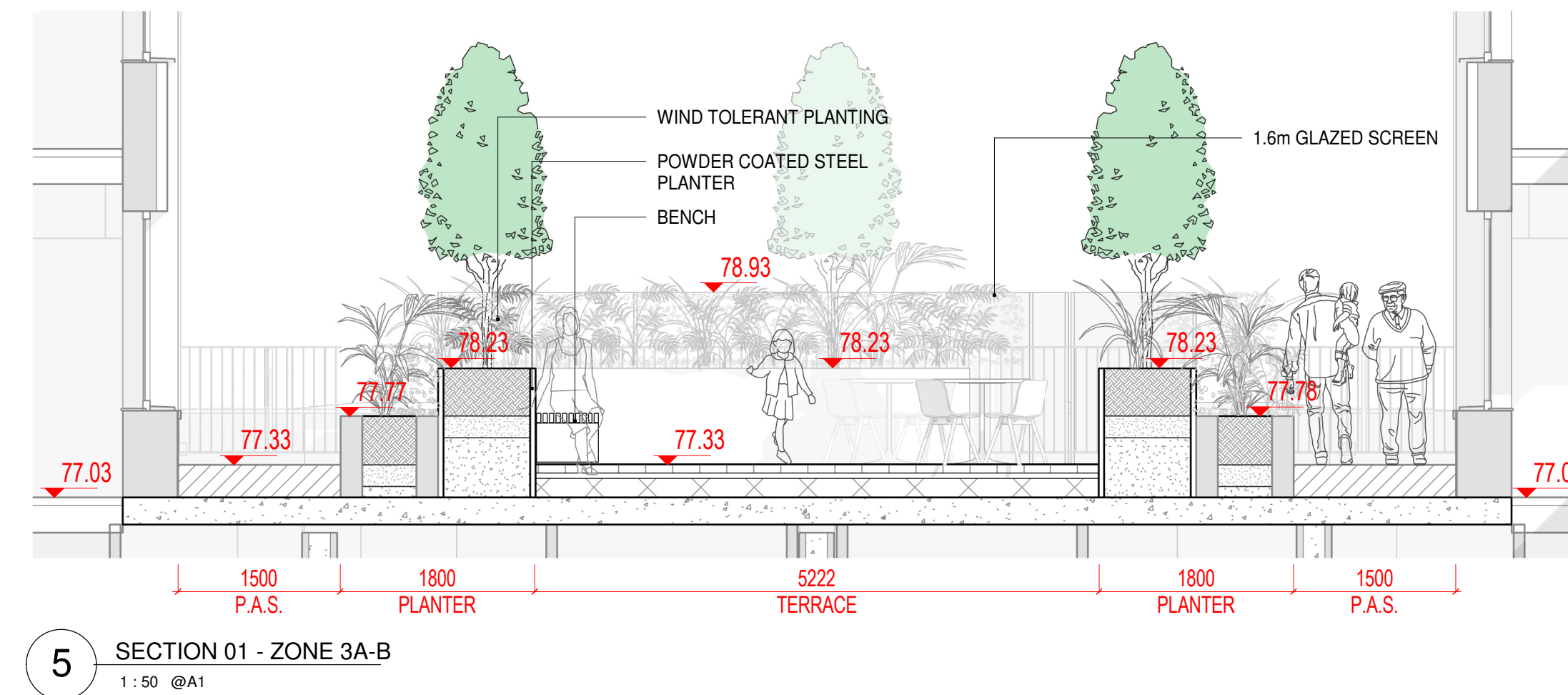
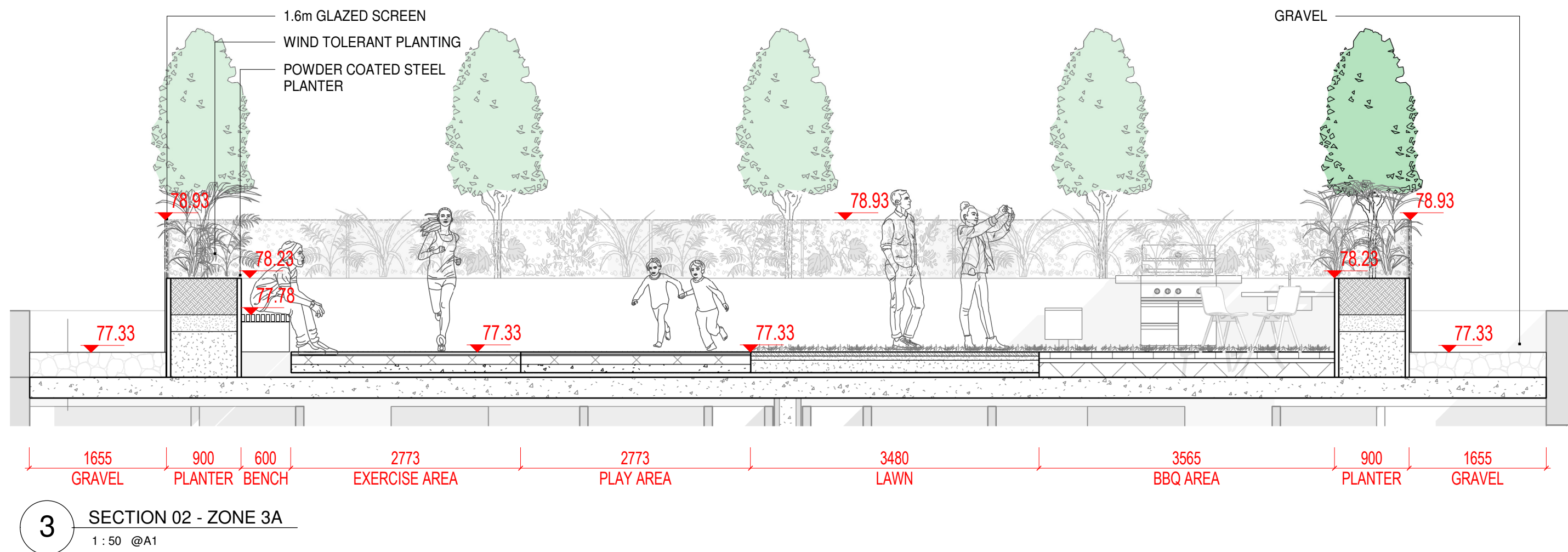
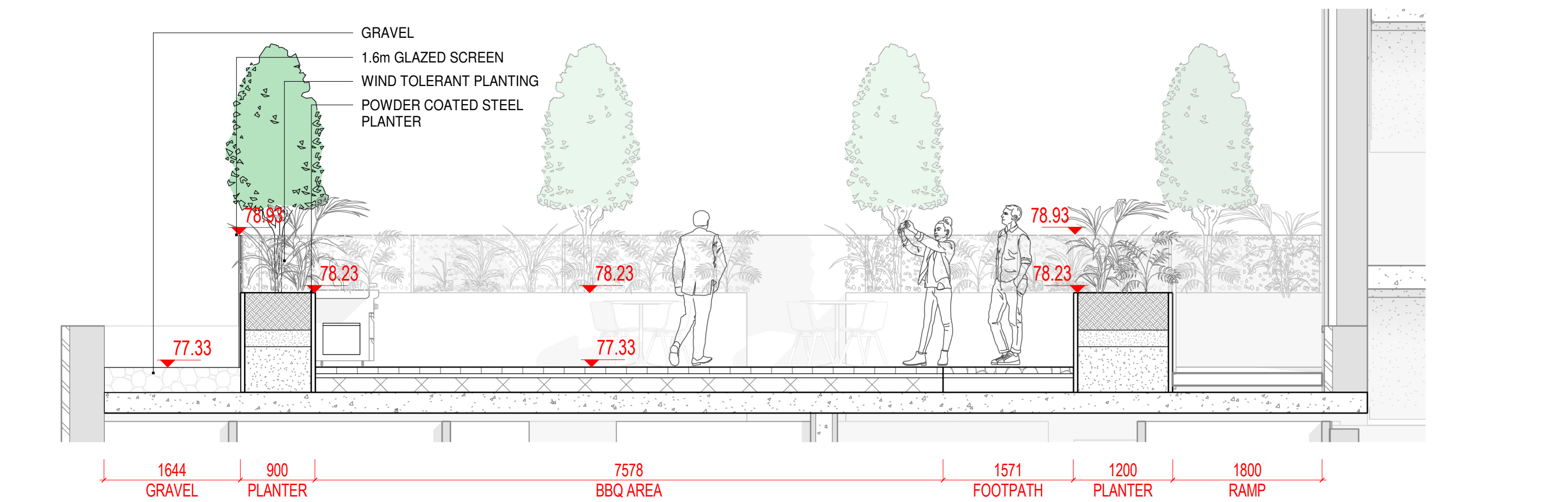
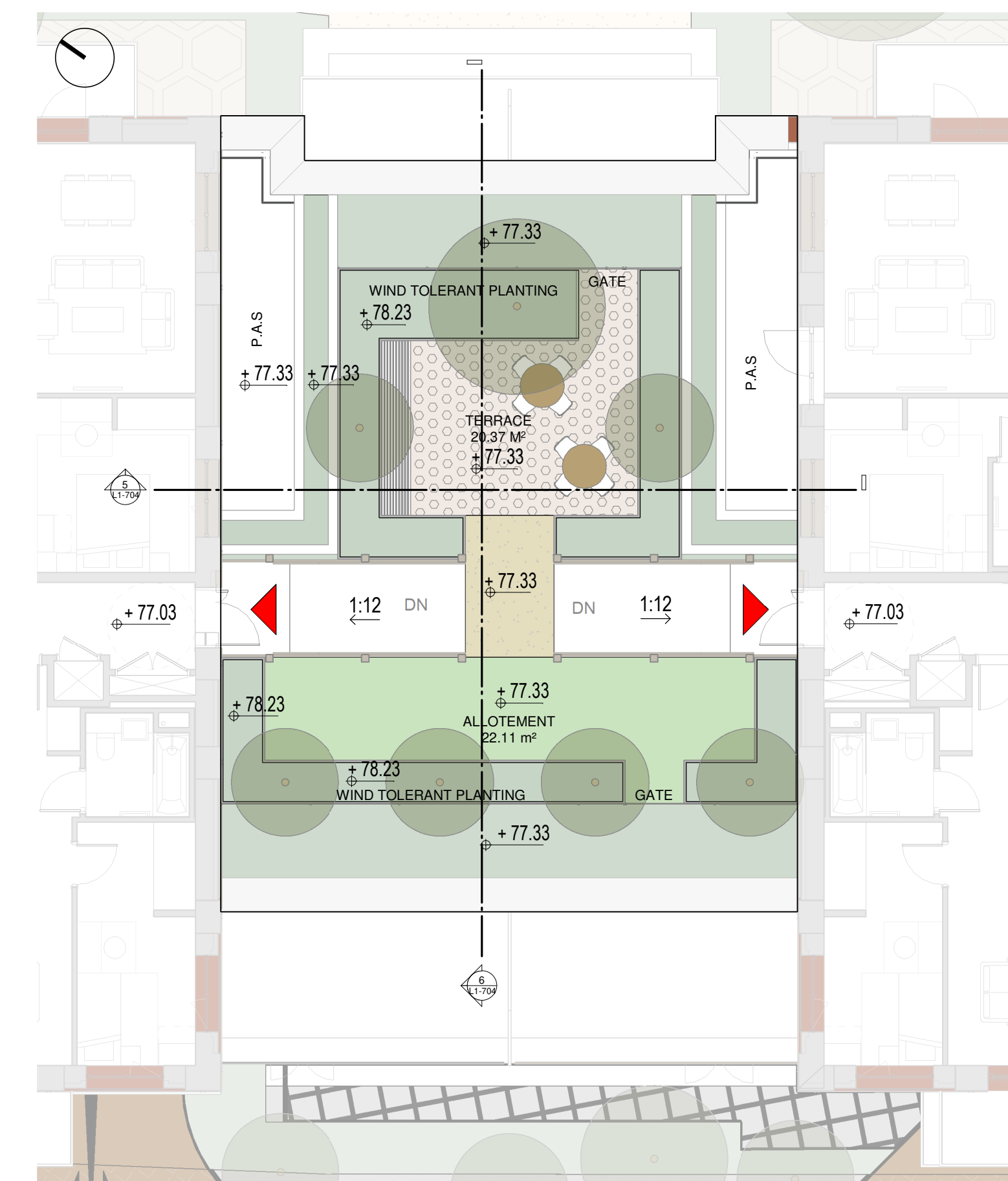
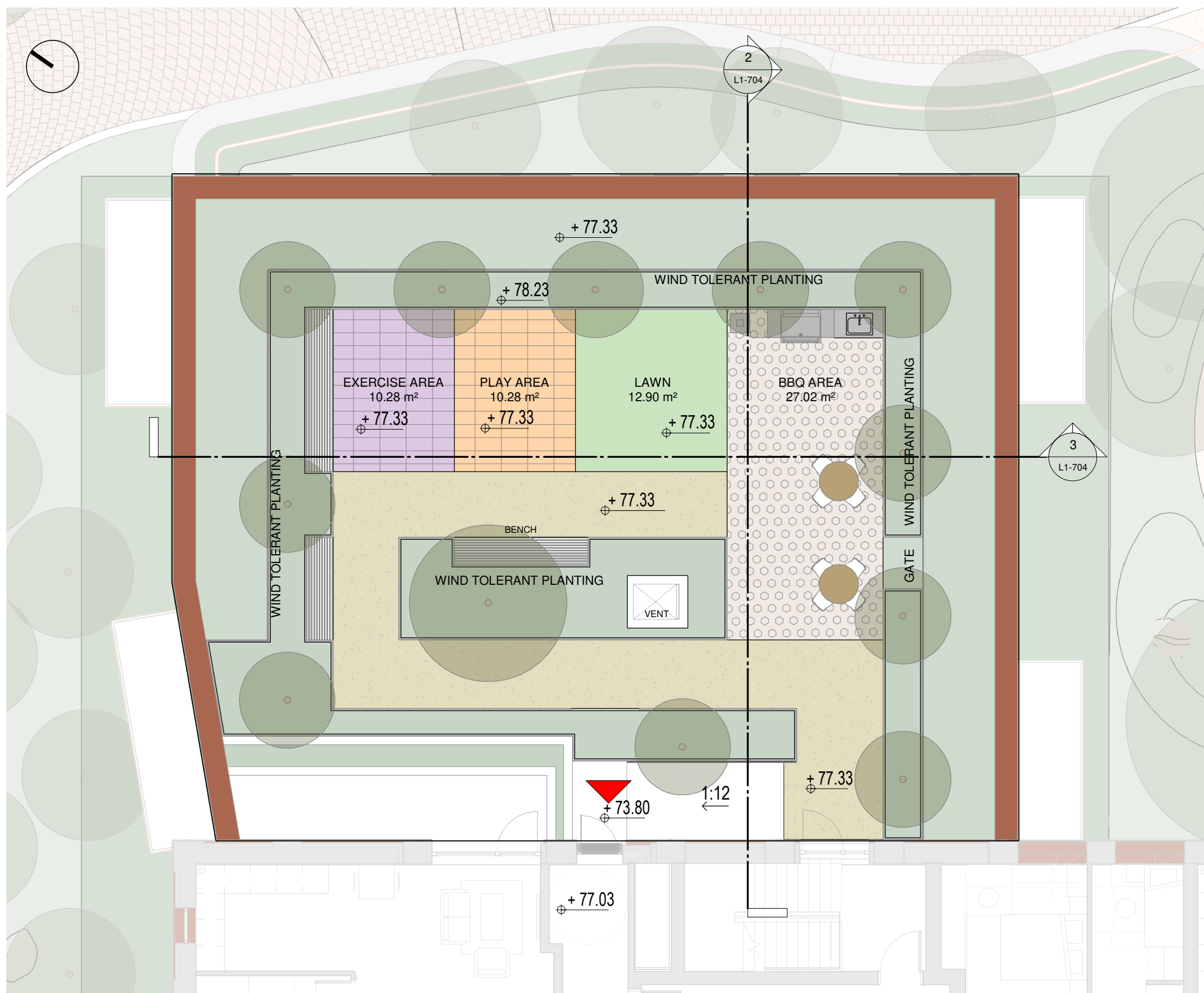
REVISIONS

|         |              |            |            |
|---------|--------------|------------|------------|
| Job No. | 22A3A        | Drawn By   | MLB        |
| Dwg No. | L1-703       | Checked By | JM         |
| Scale   | AS SHOWN @A1 | Date       | MARCH 2022 |

JOB DESCRIPTION

|         |                                 |
|---------|---------------------------------|
| Site    | MAIN STREET, DUNDRUM, DUBLIN 14 |
| Project | DUNDRUM VILLAGE SHD             |
| Title   | ROOF GARDEN LAYOUT 3 OF 7       |





NOTE  
ALL DIMENSIONS TO BE CHECKED ON SITE  
NO DIMENSIONS TO BE SCALED FROM THIS DRAWING  
THIS DRAWING IS TO BE READ IN CONJUNCTION WITH  
RELEVANT CONSULTANTS DRAWINGS  
NO PART OF THIS DOCUMENT MAY BE REPRODUCED OR  
TRANSMITTED IN ANY FORM OR STORED IN ANY RETRIEVAL  
SYSTEM OF ANY NATURE WITHOUT THE WRITTEN PERMISSION  
OF THE LANDSCAPE ARCHITECT AS COPYRIGHT HOLDER EXCEPT  
AS AGREED FOR USE ON THE PROJECT FOR WHICH THE  
DOCUMENT WAS ORIGINALLY ISSUED.  
FOR DRAWING INDEX, GENERAL NOTES, REFER TO  
DWG L1-001

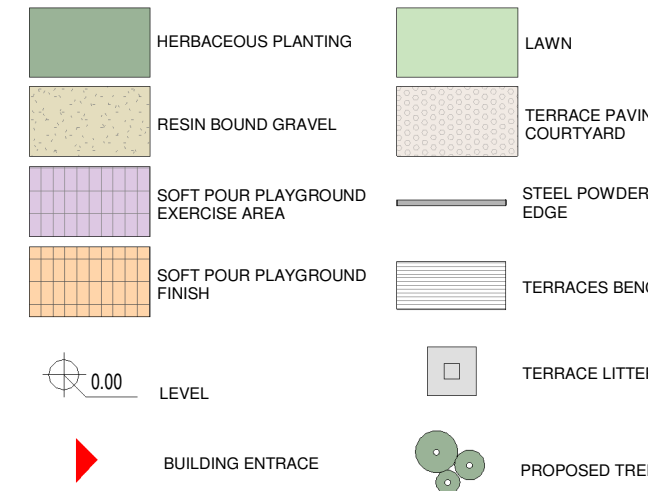
CLIENT:

DUNDRUM RETAIL GP DAC  
(ACTING FOR AND ON BEHALF OF DUNDRUM  
RETAIL LIMITED PARTNERSHIP)

ARCHITECTS:

**GRID**  
architects

LEGEND



REFERENCE: THIS DRAWING IS NOT FOR CONSTRUCTION

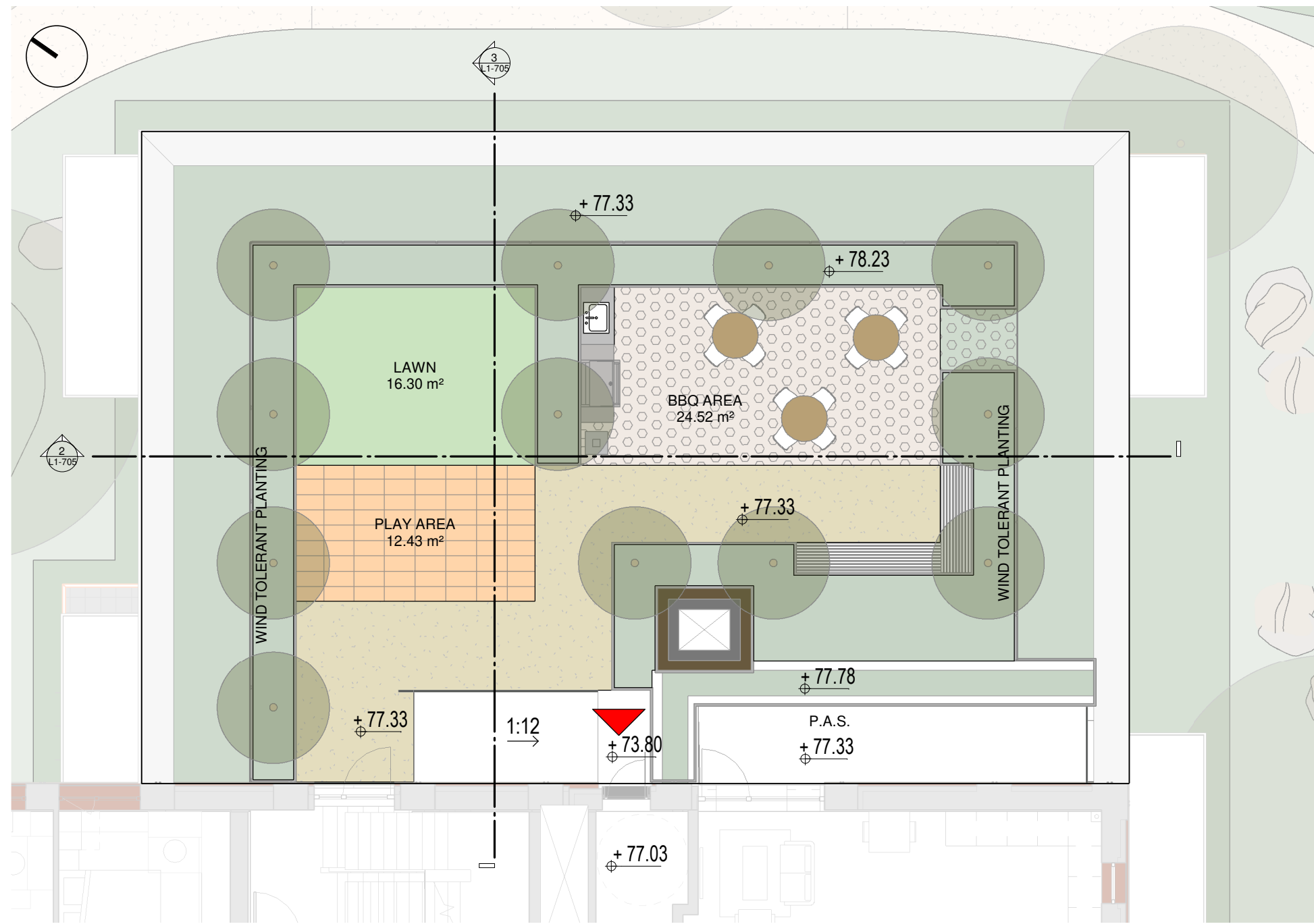
REVISIONS

|         |              |            |            |
|---------|--------------|------------|------------|
| Job No. | 22A3A        | Drawn By   | MLB        |
| Dwg No. | L1-704       | Checked By | JM         |
| Scale   | AS SHOWN @A1 | Date       | MARCH 2022 |

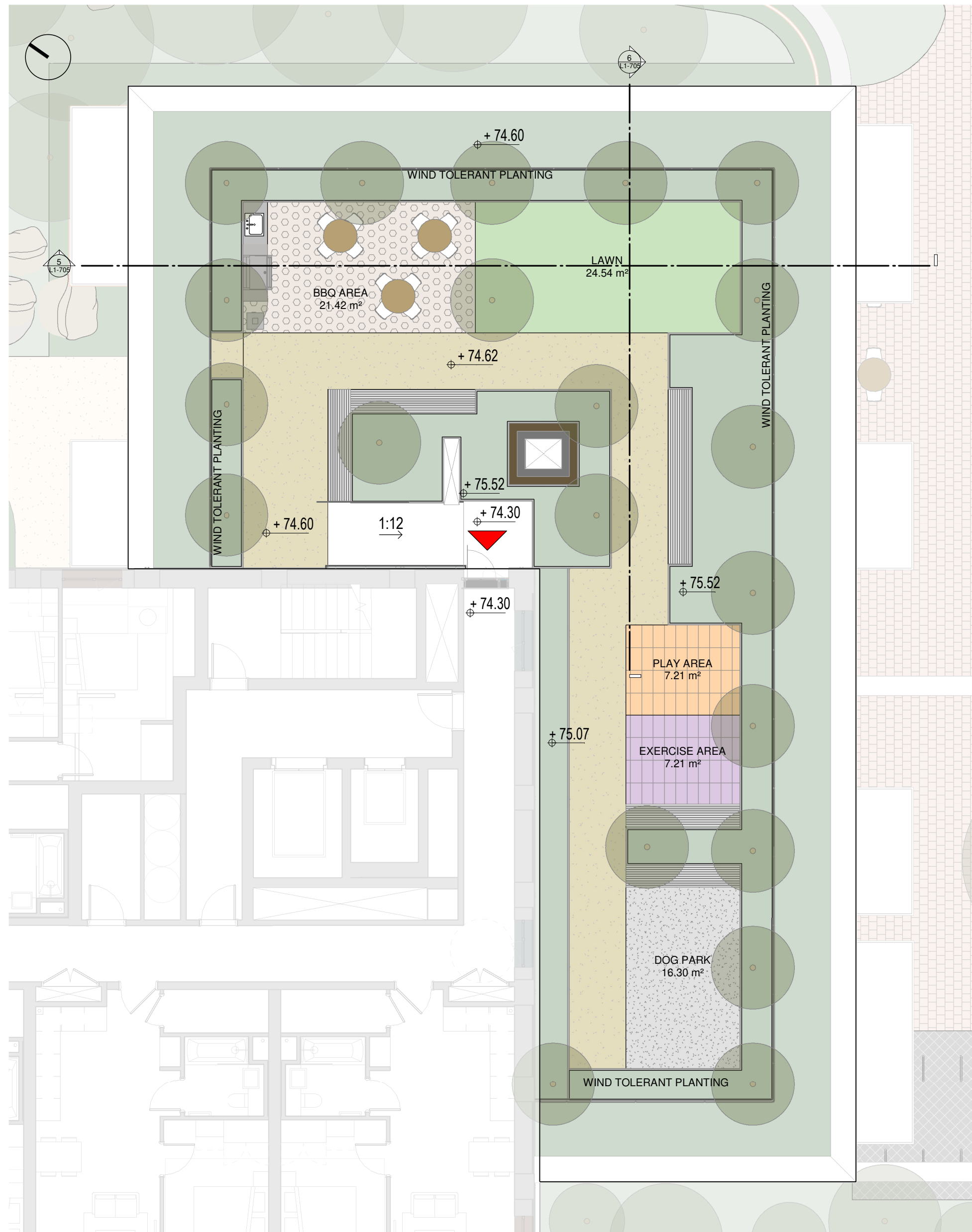
JOB DESCRIPTION

|         |                                 |
|---------|---------------------------------|
| Site    | MAIN STREET, DUNDRUM, DUBLIN 14 |
| Project | DUNDRUM VILLAGE SHD             |
| Title   | ROOF GARDEN LAYOUT 4 OF 7       |

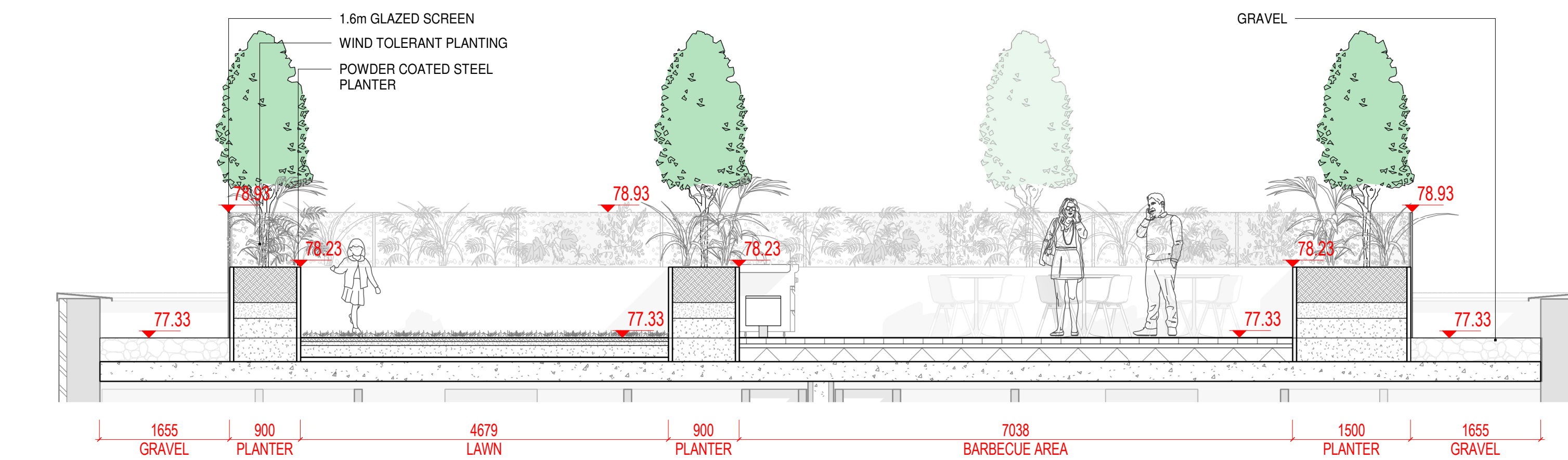




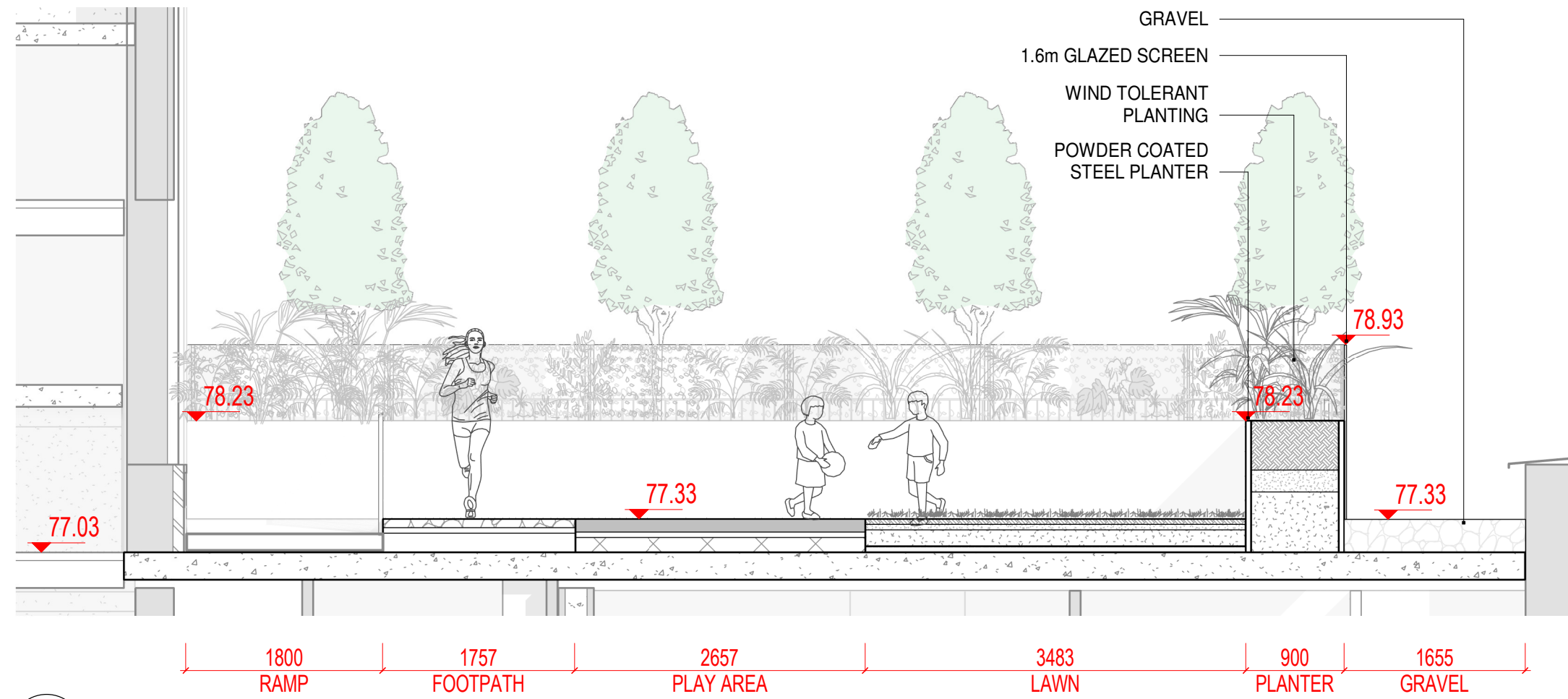
1 ROOF GARDEN - ZONE 3B  
1:100 @A1



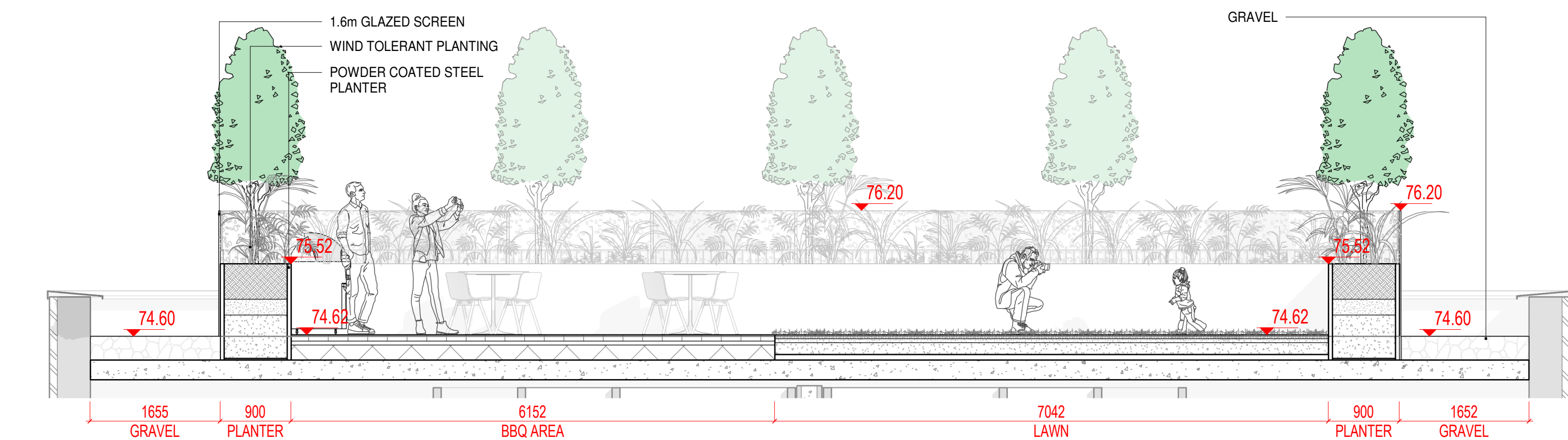
4 TYPICAL ROOF GARDEN  
1:100 @A1



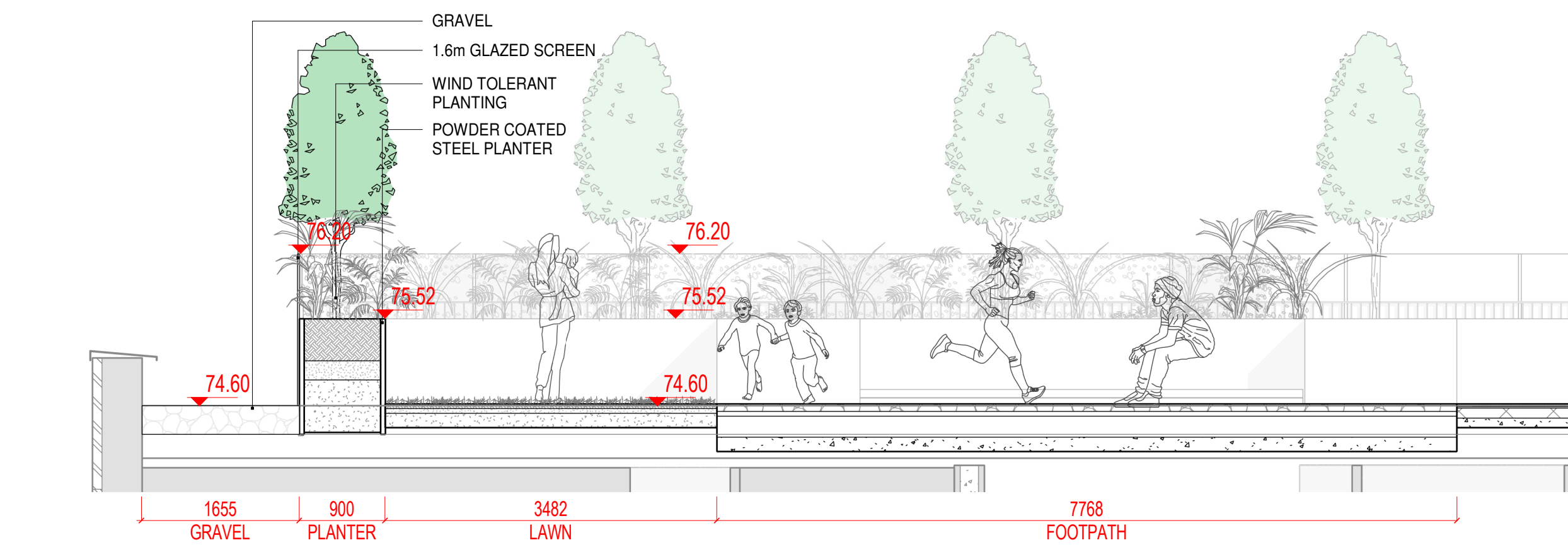
2 SECTION 01 - ZONE 3B  
1:50 @A1



3 SECTION 02 - ZONE 3B  
1:50 @A1



5 SECTION 01 - ZONE 4A  
1:50 @A1



6 SECTION 02 - ZONE 4A  
1:50 @A1

NOTE  
ALL DIMENSIONS TO BE CHECKED ON SITE  
THIS DRAWING IS TO BE READ IN CONJUNCTION WITH  
RELEVANT CONSULTANTS DRAWINGS  
NO PART OF THIS DOCUMENT MAY BE REPRODUCED OR  
TRANSMITTED IN ANY FORM OR STORED IN ANY RETRIEVAL  
SYSTEM OF ANY NATURE WITHOUT THE WRITTEN PERMISSION  
OF THE LANDSCAPE ARCHITECT AS COPYRIGHT HOLDER EXCEPT  
AS AGREED FOR USE ON THE PROJECT FOR WHICH THE  
DOCUMENT WAS ORIGINALLY ISSUED.  
FOR DRAWING INDEX, GENERAL NOTES, REFER TO  
DWG L1-001

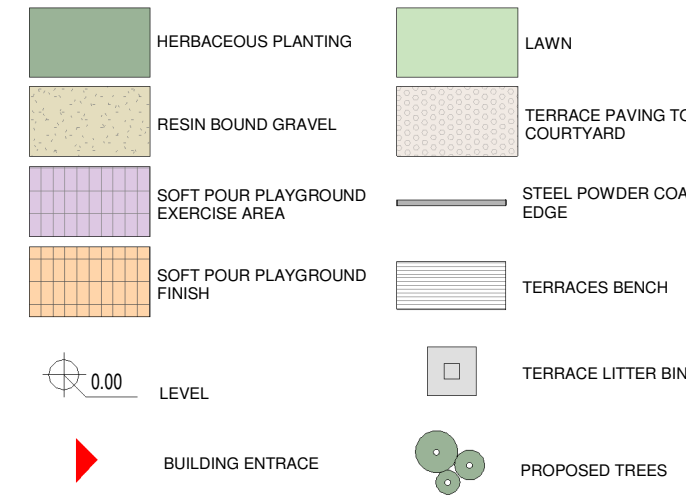
CLIENT:

DUNDUM RETAIL GP DAC  
(ACTING FOR AND ON BEHALF OF DUNDUM  
RETAIL LIMITED PARTNERSHIP)

ARCHITECTS:

**GRID**  
architects

LEGEND



REFERENCE: THIS DRAWING IS NOT FOR CONSTRUCTION

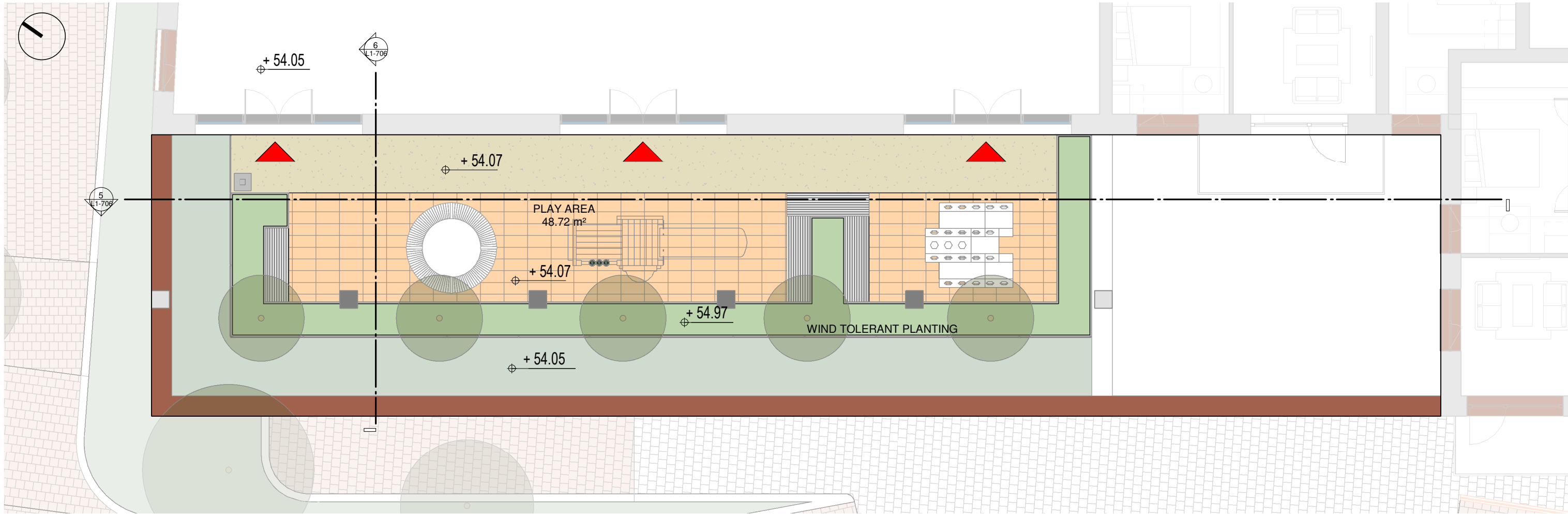
REVISIONS

|         |              |            |            |
|---------|--------------|------------|------------|
| Job No. | 22A3A        | Drawn By   | MLB        |
| Dwg No. | L1-705       | Checked By | JM         |
| Scale   | AS SHOWN @A1 | Date       | MARCH 2022 |

JOB DESCRIPTION

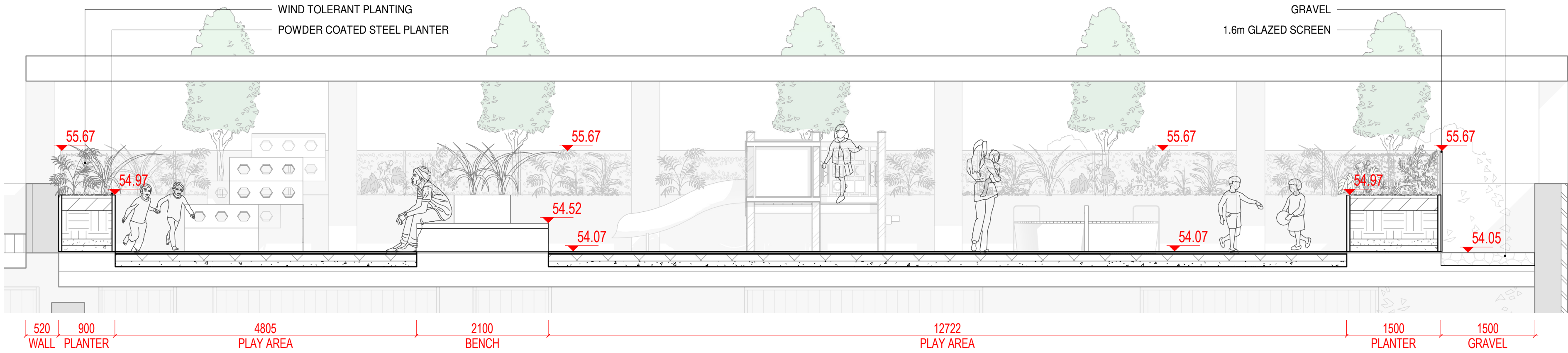
|         |                                |
|---------|--------------------------------|
| Site    | MAIN STREET, DUNDUM, DUBLIN 14 |
| Project | DUNDUM VILLAGE SHD             |
| Title   | ROOF GARDEN LAYOUT 5 OF 7      |





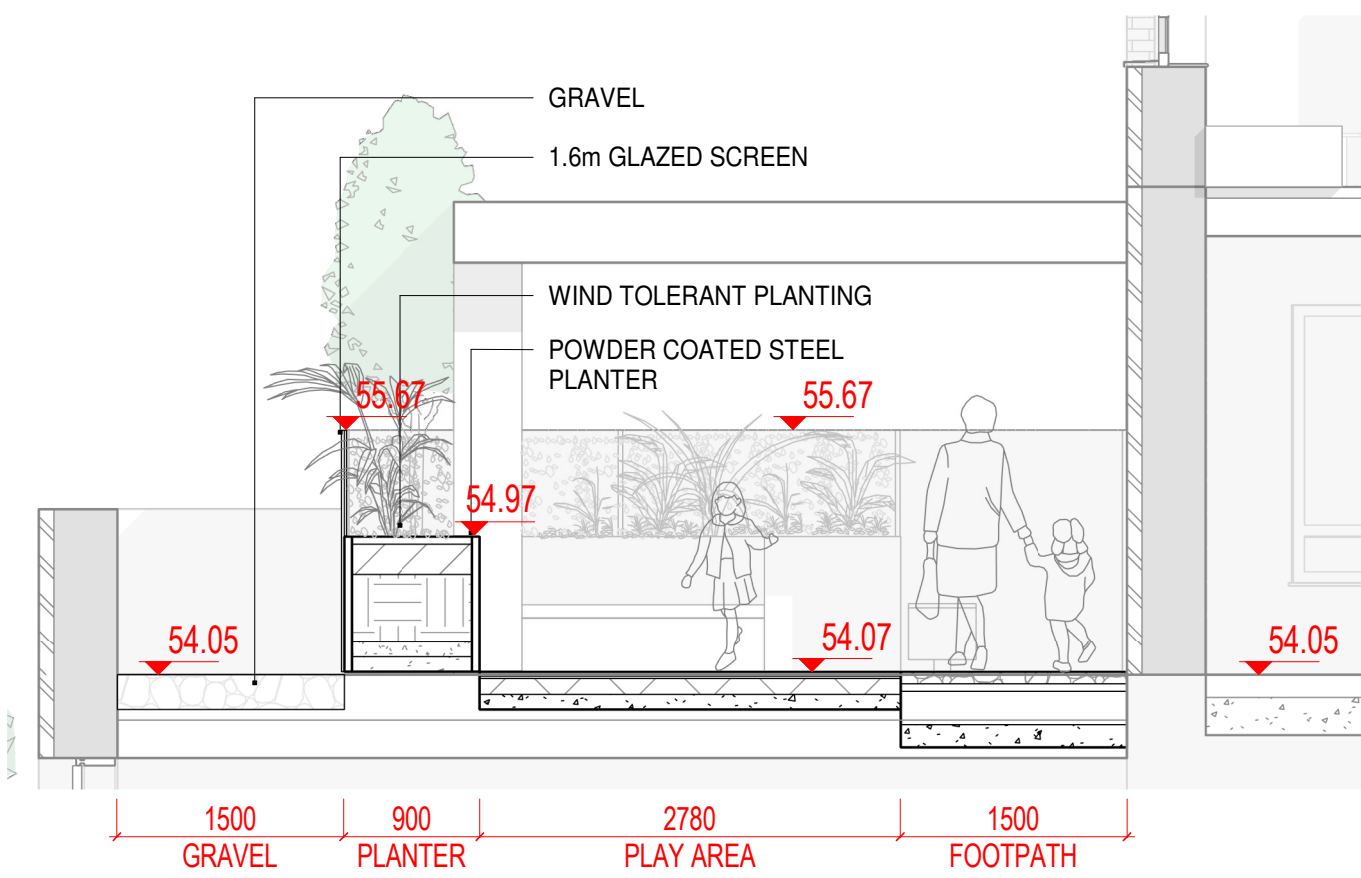
NOTE: INDICATIVE DESIGN AS OUTDOOR SPACE FOR SHELL AND CORE CRECHE.  
PROVIDER MAY HAVE ALTERNATIVE REQUIREMENTS

1 ROOF GARDEN - ZONE 4B  
1:100 @A1



NOTE: INDICATIVE DESIGN AS OUTDOOR SPACE FOR SHELL AND CORE CRECHE.  
PROVIDER MAY HAVE ALTERNATIVE REQUIREMENTS

5 SECTION 01 - ZONE 4B  
1:50 @A1



NOTE: INDICATIVE DESIGN AS OUTDOOR SPACE FOR SHELL AND CORE CRECHE.  
PROVIDER MAY HAVE ALTERNATIVE REQUIREMENTS

6 SECTION 02 - ZONE 4B  
1:50 @A1

NOTE  
ALL DIMENSIONS TO BE CHECKED ON SITE  
NO DIMENSIONS TO BE SCALED FROM THIS DRAWING  
THIS DRAWING IS TO BE READ IN CONJUNCTION WITH  
RELEVANT CONSULTANTS DRAWINGS  
NO PART OF THIS DOCUMENT MAY BE REPRODUCED OR  
TRANSMITTED IN ANY FORM OR STORED IN ANY RETRIEVAL  
SYSTEM OF ANY NATURE WITHOUT THE WRITTEN PERMISSION  
OF THE LANDSCAPE ARCHITECT AS COPYRIGHT HOLDER EXCEPT  
AS AGREED FOR USE ON THE PROJECT FOR WHICH THE  
DOCUMENT WAS ORIGINALLY ISSUED.  
FOR DRAWING INDEX, GENERAL NOTES, REFER TO  
DWG L1-001

CLIENT:  
  
**DUNDRUM RETAIL GP DAC**  
(ACTING FOR AND ON BEHALF OF DUNDRUM  
RETAIL LIMITED PARTNERSHIP)

ARCHITECTS:  
  
**GRID**  
architects

| LEGEND |                                    |
|--------|------------------------------------|
|        | HERBACEOUS PLANTING                |
|        | RESIN BOUND GRAVEL                 |
|        | SOFT POUR PLAYGROUND EXERCISE AREA |
|        | SOFT POUR PLAYGROUND FINISH        |
|        | LAWN                               |
|        | TERRACE PAVING TO COURTYARD        |
|        | STEEL POWDER COATED EDGE           |
|        | TERRACES BENCH                     |
|        | TERRACE LITTER BIN                 |
|        | LEVEL                              |
|        | BUILDING ENTRANCE                  |
|        | PROPOSED TREES                     |

REFERENCE: THIS DRAWING IS NOT FOR CONSTRUCTION

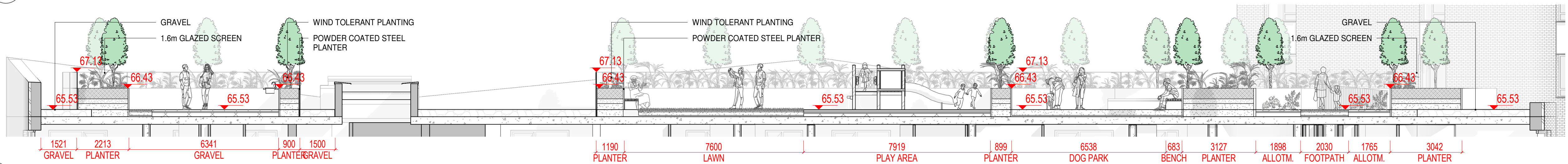
| REVISIONS |              |            |            |
|-----------|--------------|------------|------------|
| Job No.   | 22A3A        | Drawn By   | LB         |
| Dwg No.   | L1-706       | Checked By | JM         |
| Scale     | AS SHOWN @A1 | Date       | MARCH 2022 |

| JOB DESCRIPTION |                                 |
|-----------------|---------------------------------|
| Site            | MAIN STREET, DUNDRUM, DUBLIN 14 |
| Project         | DUNDRUM VILLAGE SHD             |
| Title           | ROOF GARDEN LAYOUT 6 OF 7       |

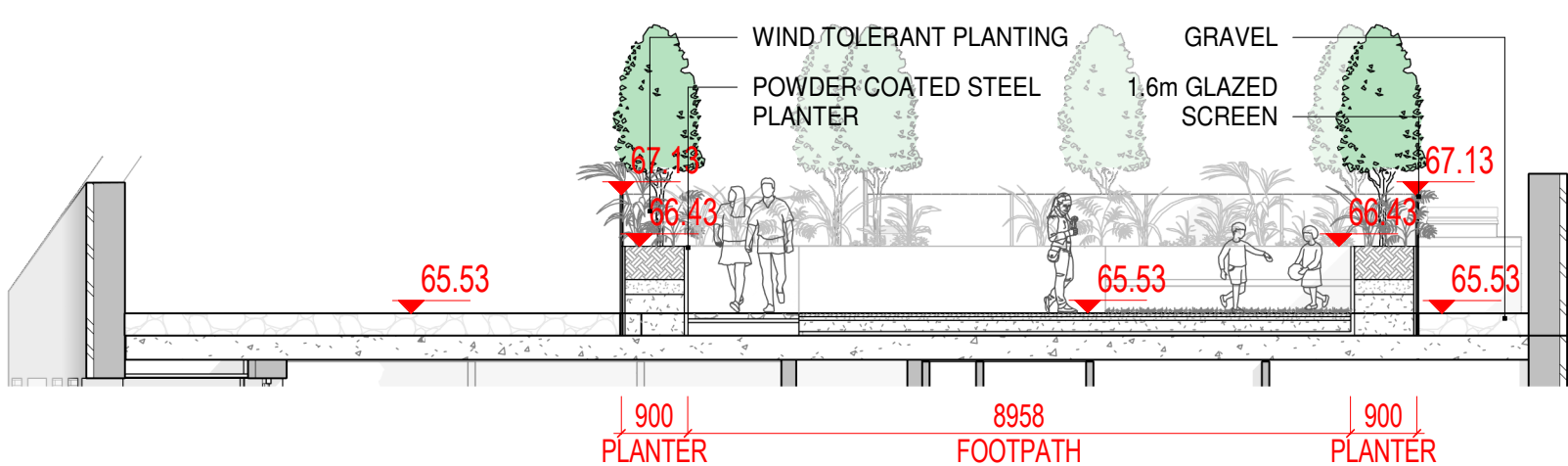




1 ROOF GARDEN - ZONE 1C  
1:100 @A1



2 SECTION 01 - ZONE 1C  
1:100 @A1



3 SECTION 02 - ZONE 1C  
1:100 @A1

NOTE  
ALL DIMENSIONS TO BE CHECKED ON SITE  
NO DIMENSIONS TO BE SCALED FROM THIS DRAWING  
THIS DRAWING IS TO BE READ IN CONJUNCTION WITH  
RELEVANT CONSULTANTS DRAWINGS  
NO PART OF THIS DOCUMENT MAY BE REPRODUCED OR  
TRANSMITTED IN ANY FORM OR STORED IN ANY RETRIEVAL  
SYSTEM OF ANY NATURE WITHOUT THE WRITTEN PERMISSION  
OF THE LANDSCAPE ARCHITECT AS COPYRIGHT HOLDER EXCEPT  
AS AGREED FOR USE ON THE PROJECT FOR WHICH THE  
DOCUMENT WAS ORIGINALLY ISSUED.  
FOR DRAWING INDEX, GENERAL NOTES, REFER TO  
DWG L1-001

CLIENT:  
  
DUNDRUM RETAIL GP DAC  
(ACTING FOR AND ON BEHALF OF DUNDRUM  
RETAIL LIMITED PARTNERSHIP)

ARCHITECTS:  
  
**GRID**  
architects


- LEGEND
- |                                    |                             |
|------------------------------------|-----------------------------|
| HERBACEOUS PLANTING                | LAWN                        |
| RESIN BOUND GRAVEL                 | TERRACE PAVING TO COURTYARD |
| SOFT POUR PLAYGROUND EXERCISE AREA | STEEL POWDER COATED EDGE    |
| SOFT POUR PLAYGROUND FINISH        | TERRACES BENCH              |
| LEVEL                              | TERRACE LITTER BIN          |
| BUILDING ENTRANCE                  | PROPOSED TREES              |

REFERENCE: THIS DRAWING IS NOT FOR CONSTRUCTION

| REVISIONS |              |            |            |
|-----------|--------------|------------|------------|
| Job No.   | 22A3A        | Drawn By   | MLB        |
| Dwg No.   | L1-707       | Checked By | JM         |
| Scale     | AS SHOWN @A1 | Date       | MARCH 2022 |

| JOB DESCRIPTION |                                 |
|-----------------|---------------------------------|
| Site            | MAIN STREET, DUNDRUM, DUBLIN 14 |
| Project         | DUNDRUM VILLAGE SHD             |
| Title           | ROOF GARDEN LAYOUT 7 OF 7       |





NOTE  
ALL DIMENSIONS TO BE CHECKED ON SITE  
THIS DRAWING IS TO BE READ IN CONJUNCTION WITH  
RELEVANT CONSULTANTS DRAWINGS  
NO PART OF THIS DOCUMENT MAY BE RE-PRODUCED OR  
TRANSMITTED IN ANY FORM OR STORED IN ANY RETRIEVAL  
SYSTEM OF ANY NATURE WITHOUT THE WRITTEN PERMISSION  
OF THE LANDSCAPE ARCHITECT AS COPYRIGHT HOLDER EXCEPT  
AS AGREED FOR USE ON THE PROJECT FOR WHICH THE  
DOCUMENT WAS ORIGINALLY ISSUED.  
FOR DRAWING INDEX, GENERAL NOTES, REFER TO  
DWG L1-001

CLIENT:

DUNDRUM RETAIL GP DAC  
(ACTING FOR AND ON BEHALF OF DUNDRUM  
RETAIL LIMITED PARTNERSHIP)

ARCHITECTS:

GRID  
architects

REFERENCE: THIS DRAWING IS NOT FOR CONSTRUCTION

REVISIONS

|         |        |            |            |
|---------|--------|------------|------------|
| Job No. | 22A3A  | Drawn By   | MR         |
| Dwg No. | L1-800 | Checked By | JM         |
| Scale   | 1:750  | Date       | MARCH 2022 |

JOB DESCRIPTION

|         |                                 |
|---------|---------------------------------|
| Site    | MAIN STREET, DUNDRUM, DUBLIN 14 |
| Project | DUNDRUM VILLAGE SHD             |
| Title   | SECTION LOCATION PLAN           |

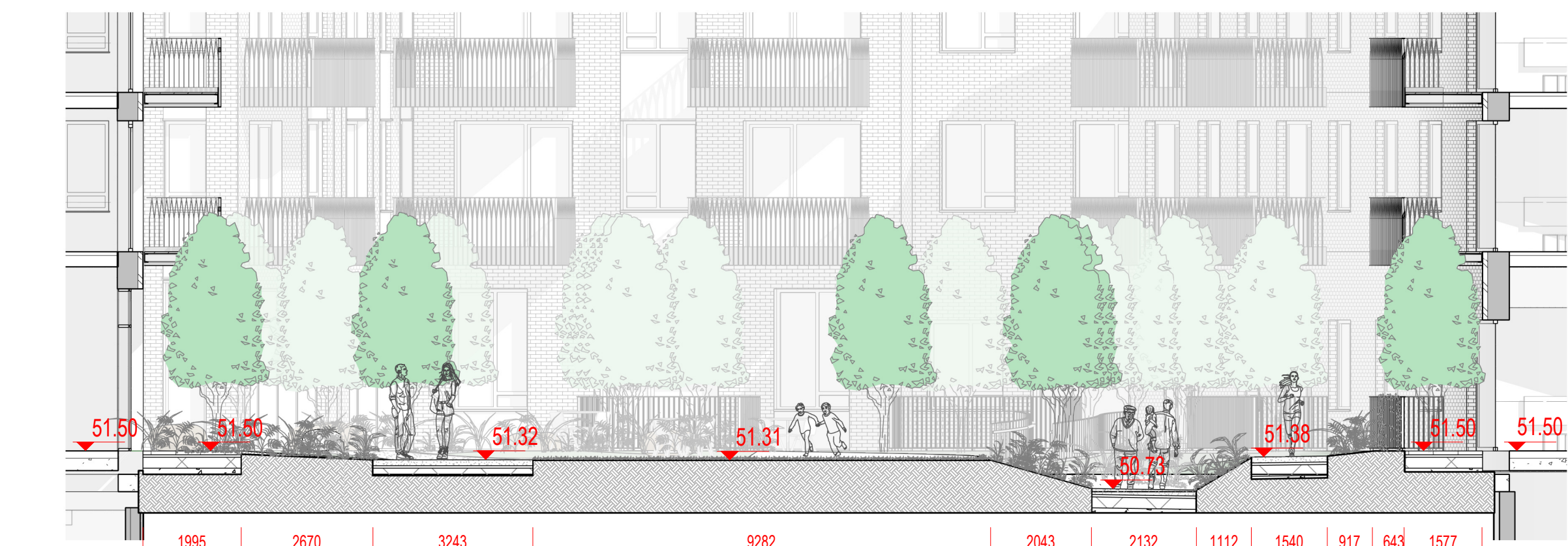


NMP  
Niall Montgomery + Partners

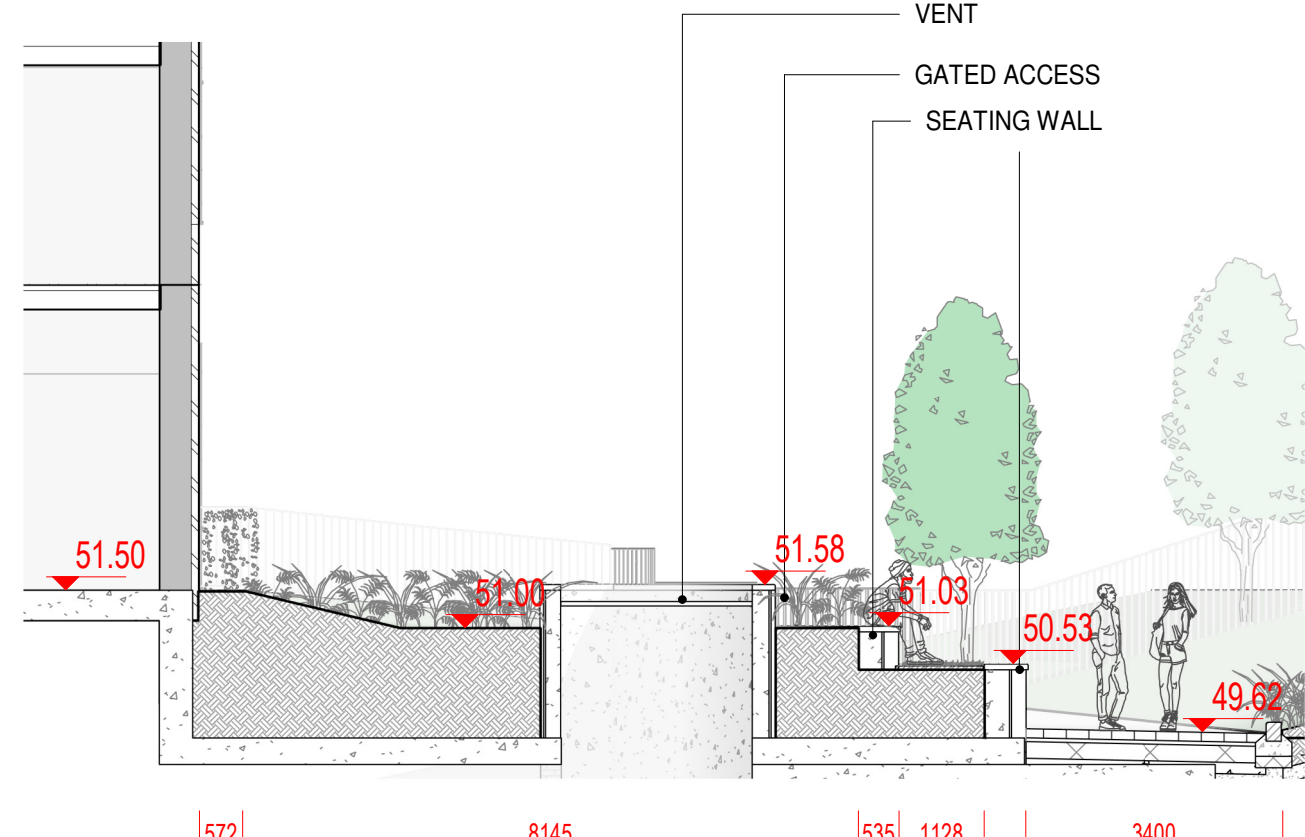
Architects 33 Rock Road, Williamstown, Blackrock, Co. Dublin  
Telephones : 2121 800 Fax : 2121 007 E mail : info@nmp.ie







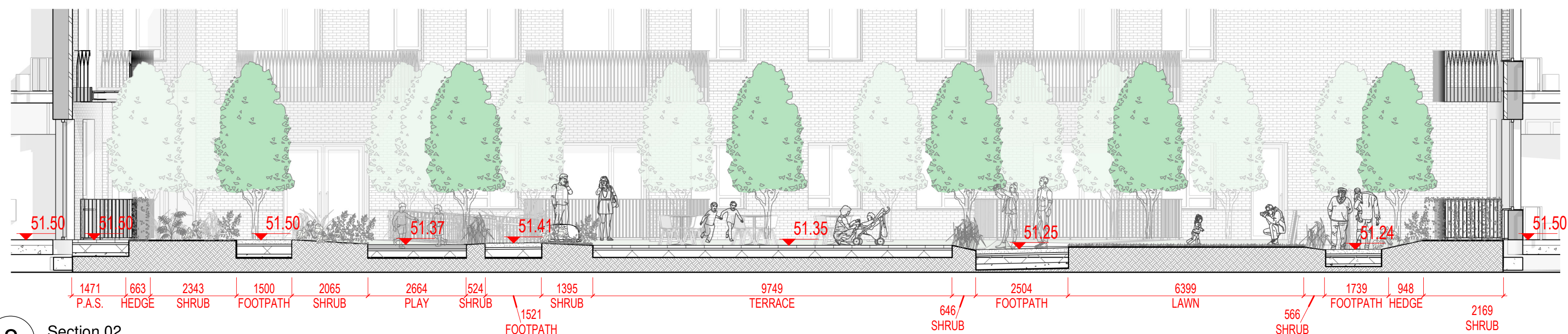
1 Section 01  
1:100 @A1



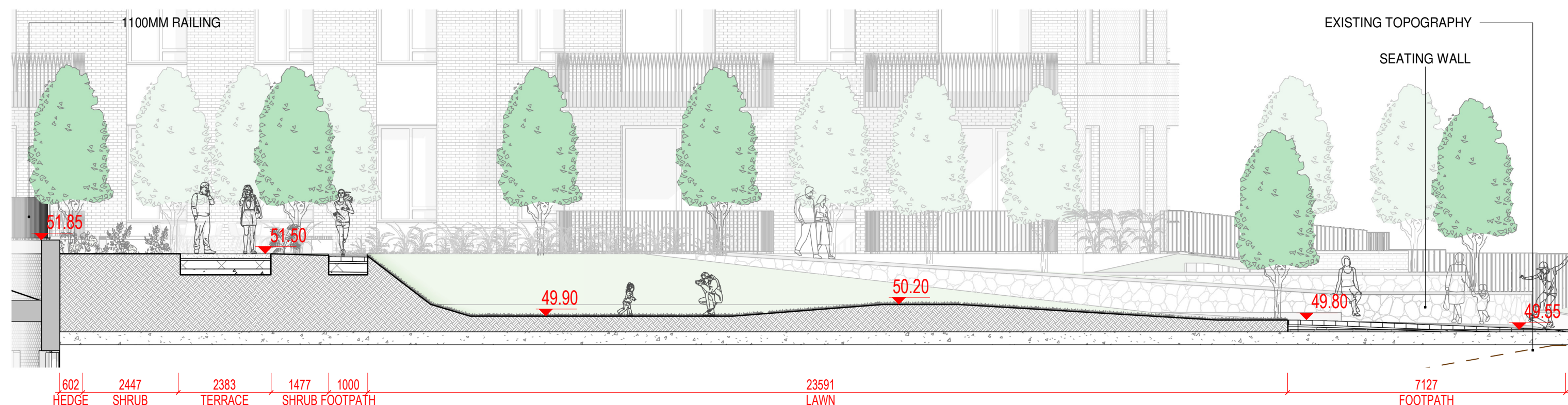
3 Section 03  
1:100 @A1



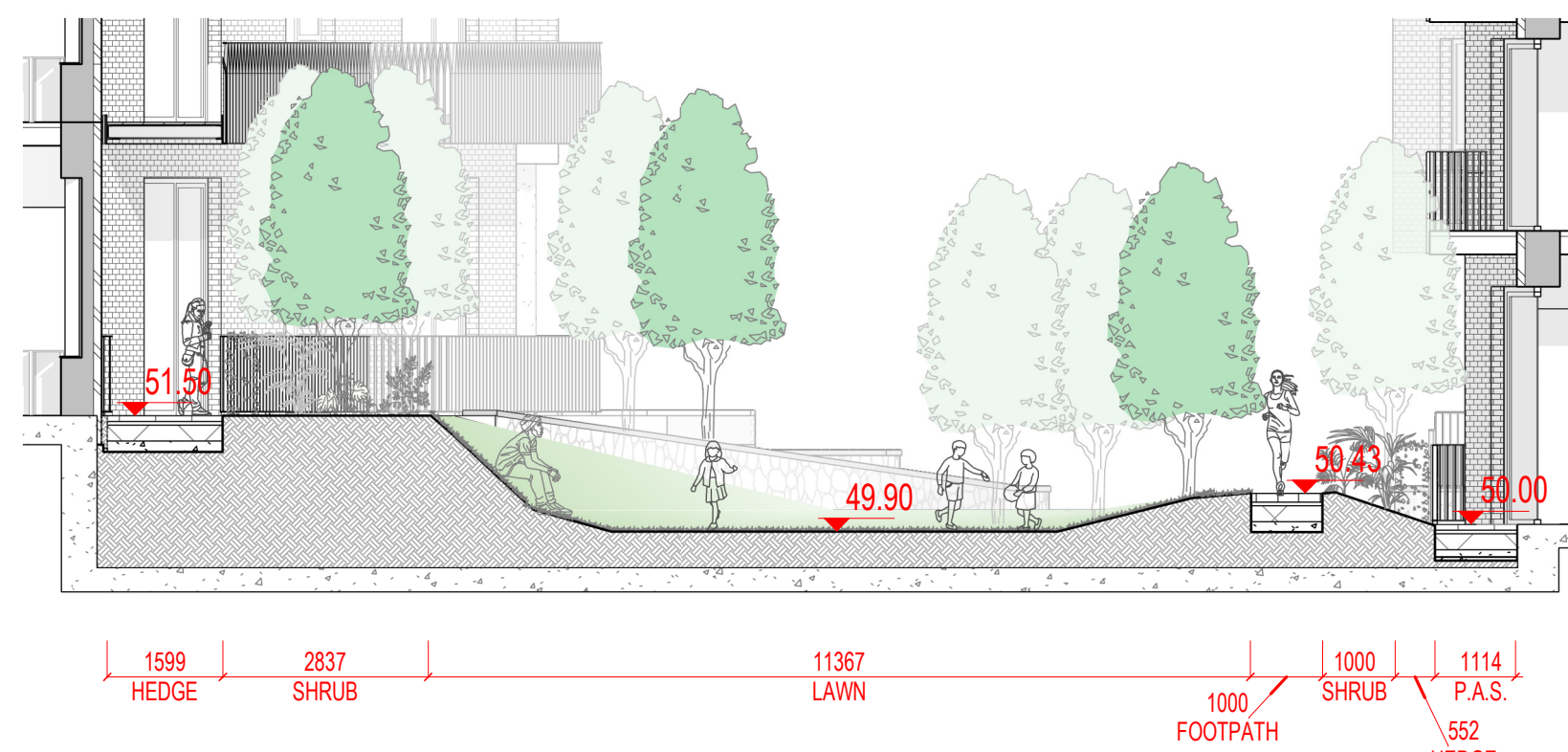
A Section Location Plan  
1:1000 @A1



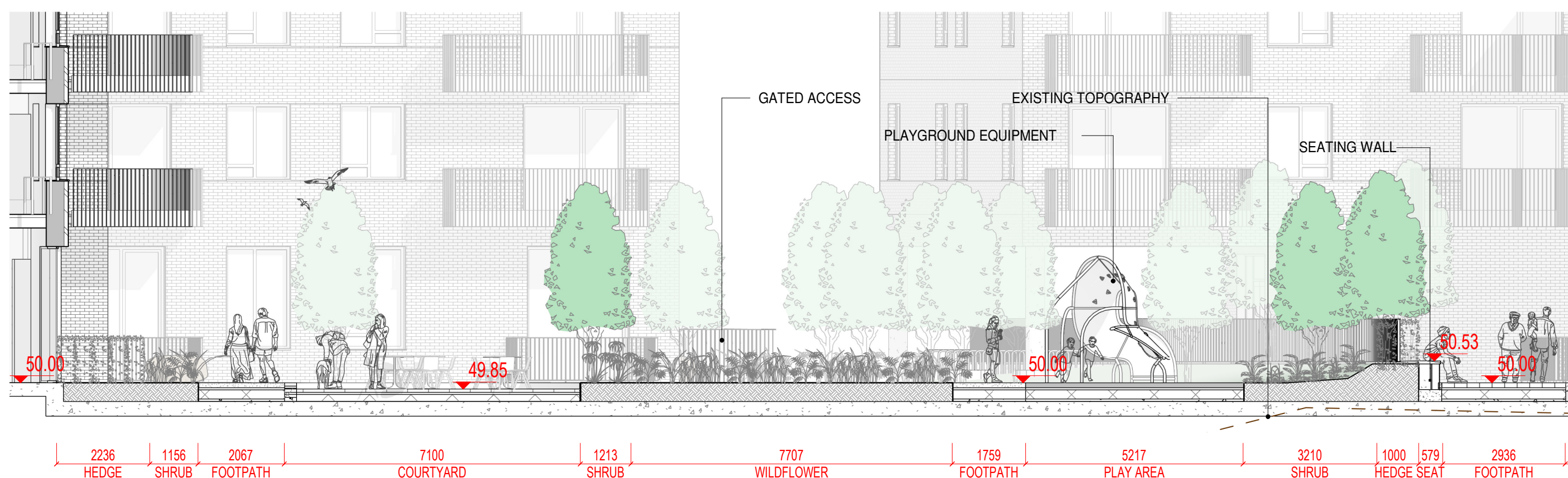
2 Section 02  
1:100 @A1



5 Section 05  
1:100 @A1



4 Section 04  
1:100 @A1



6 Section 06  
1:100 @A1



7 Section 07  
1:100 @A1

NOTE  
ALL DIMENSIONS TO BE CHECKED ON SITE  
THIS DRAWING IS TO BE READ IN CONJUNCTION WITH  
RELEVANT CONSULTANTS DRAWINGS  
NO PART OF THIS DOCUMENT MAY BE REPRODUCED OR  
TRANSMITTED IN ANY FORM OR STORED IN ANY RETRIEVAL  
SYSTEM OF ANY NATURE WITHOUT THE WRITTEN PERMISSION  
OF THE LANDSCAPE ARCHITECT AS COPYRIGHT HOLDER EXCEPT  
AS AGREED FOR USE ON THE PROJECT FOR WHICH THE  
DOCUMENT WAS ORIGINALLY ISSUED.  
FOR DRAWING INDEX, GENERAL NOTES, REFER TO  
DWG L1-001

CLIENT:

DUNDRUM RETAIL GP DAC  
(ACTING FOR AND ON BEHALF OF DUNDRUM  
RETAIL LIMITED PARTNERSHIP)

ARCHITECTS:

**GRID**  
architects

REFERENCE: THIS DRAWING IS NOT FOR CONSTRUCTION

REVISIONS

|         |           |            |            |
|---------|-----------|------------|------------|
| Job No. | 22A3A     | Drawn By   | MR         |
| Dwg No. | L1-801    | Checked By | JM         |
| Scale   | 1:100 @A1 | Date       | MARCH 2022 |

JOB DESCRIPTION

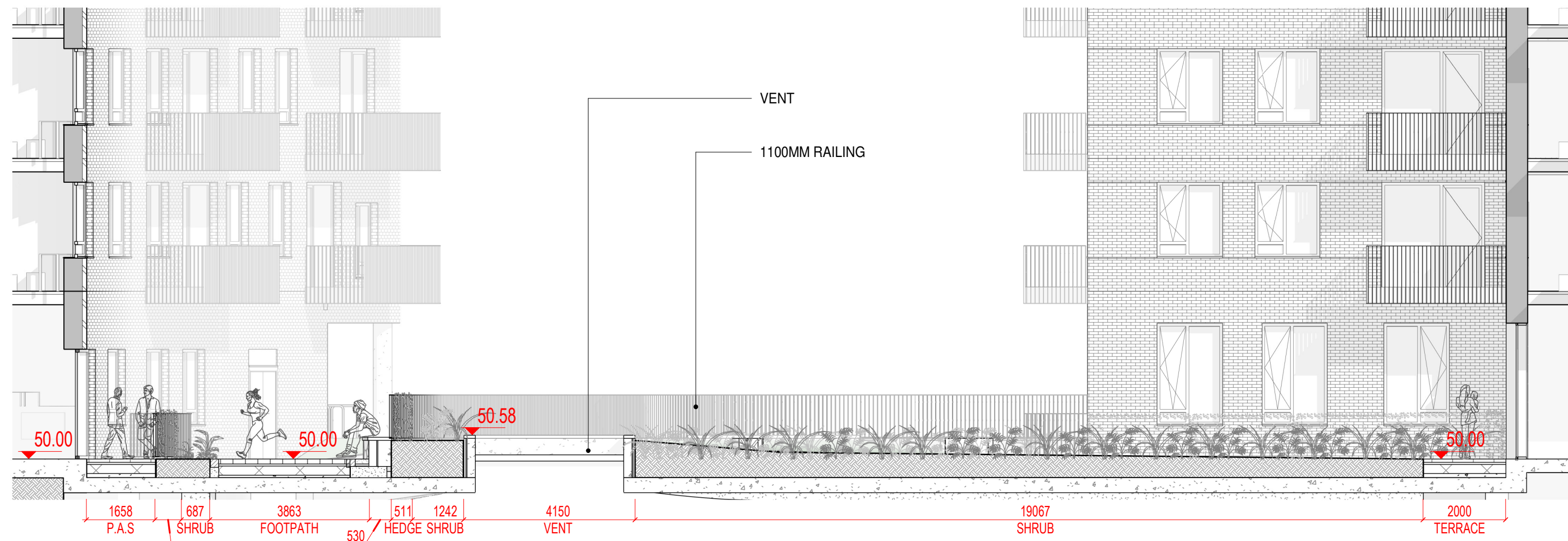
|         |                                 |
|---------|---------------------------------|
| Site    | MAIN STREET, DUNDRUM, DUBLIN 14 |
| Project | DUNDRUM VILLAGE SHD             |
| Title   | SECTIONS 1 OF 6                 |



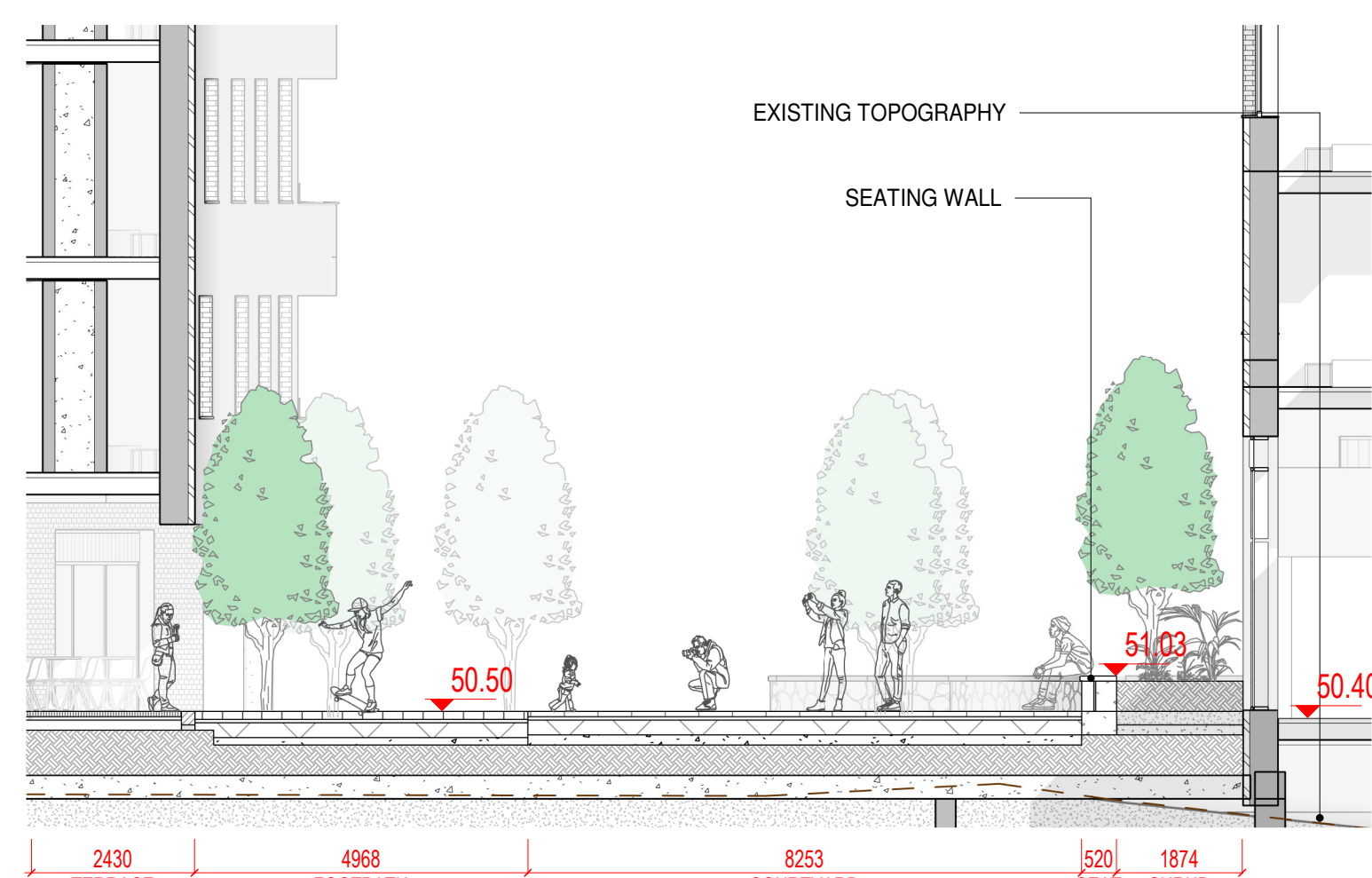
**NMP**  
Niall Montgomery + Partners

Architects 33 Rock Road, Williamstown, Blackrock, Co. Dublin  
Telephones : 2121 800 Fax : 2121 007 E mail : info@nmp.ie

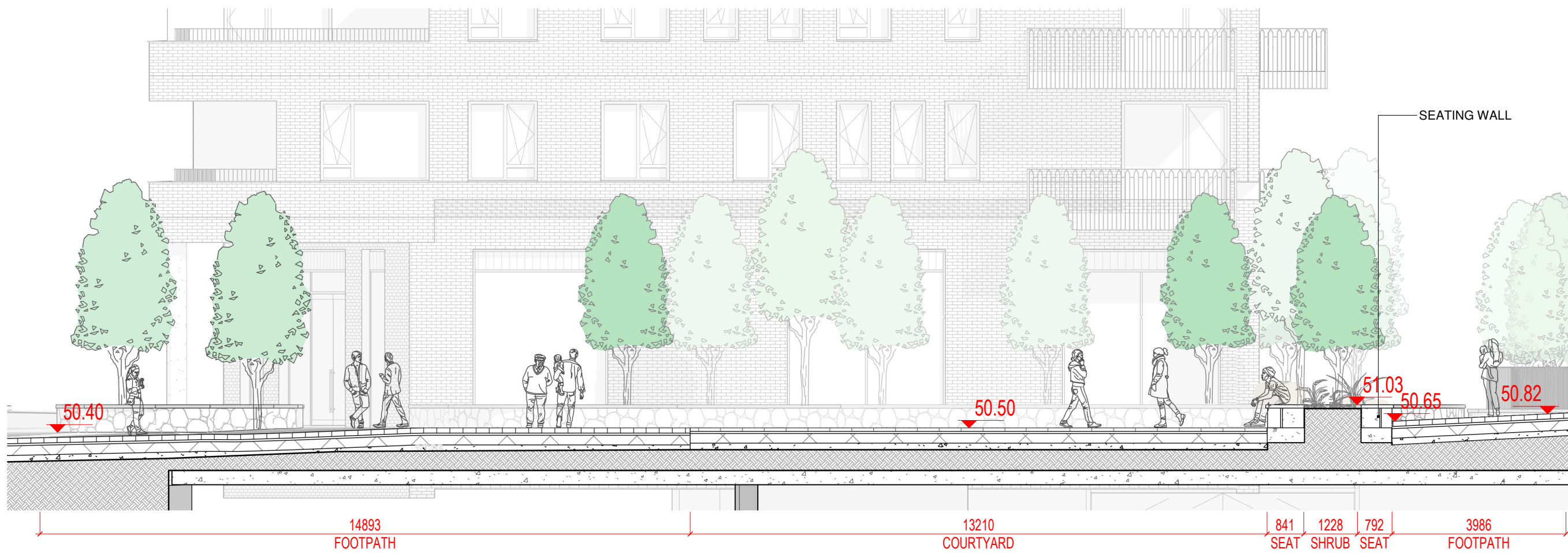




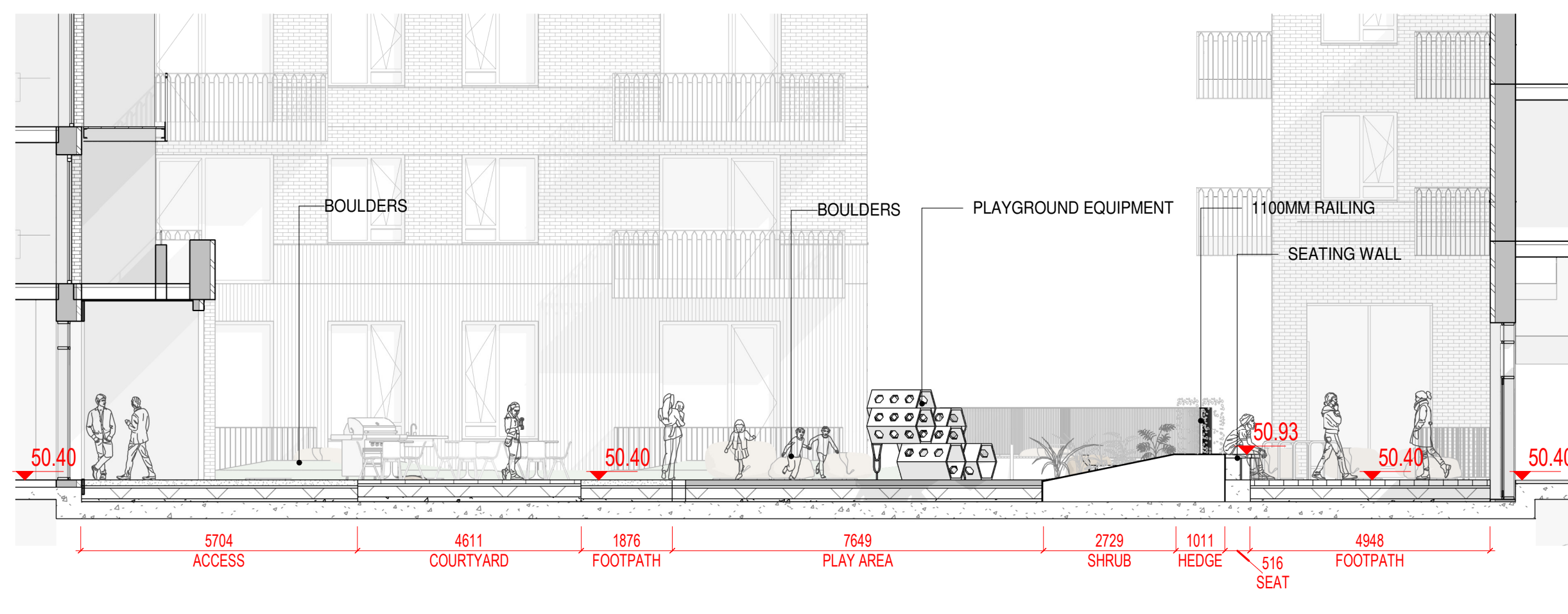
8 Section 08  
1:100 @A1



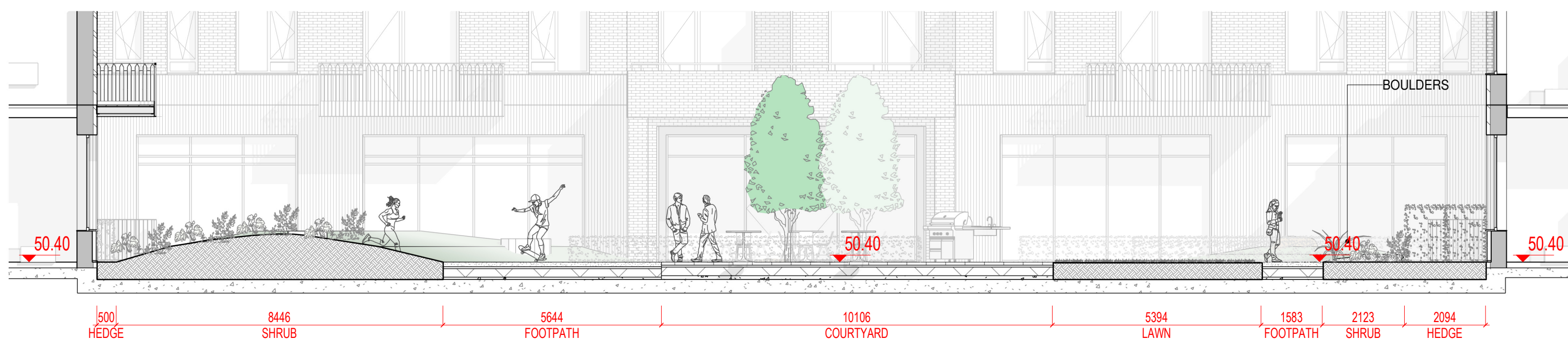
9 Section 09  
1:100 @A1



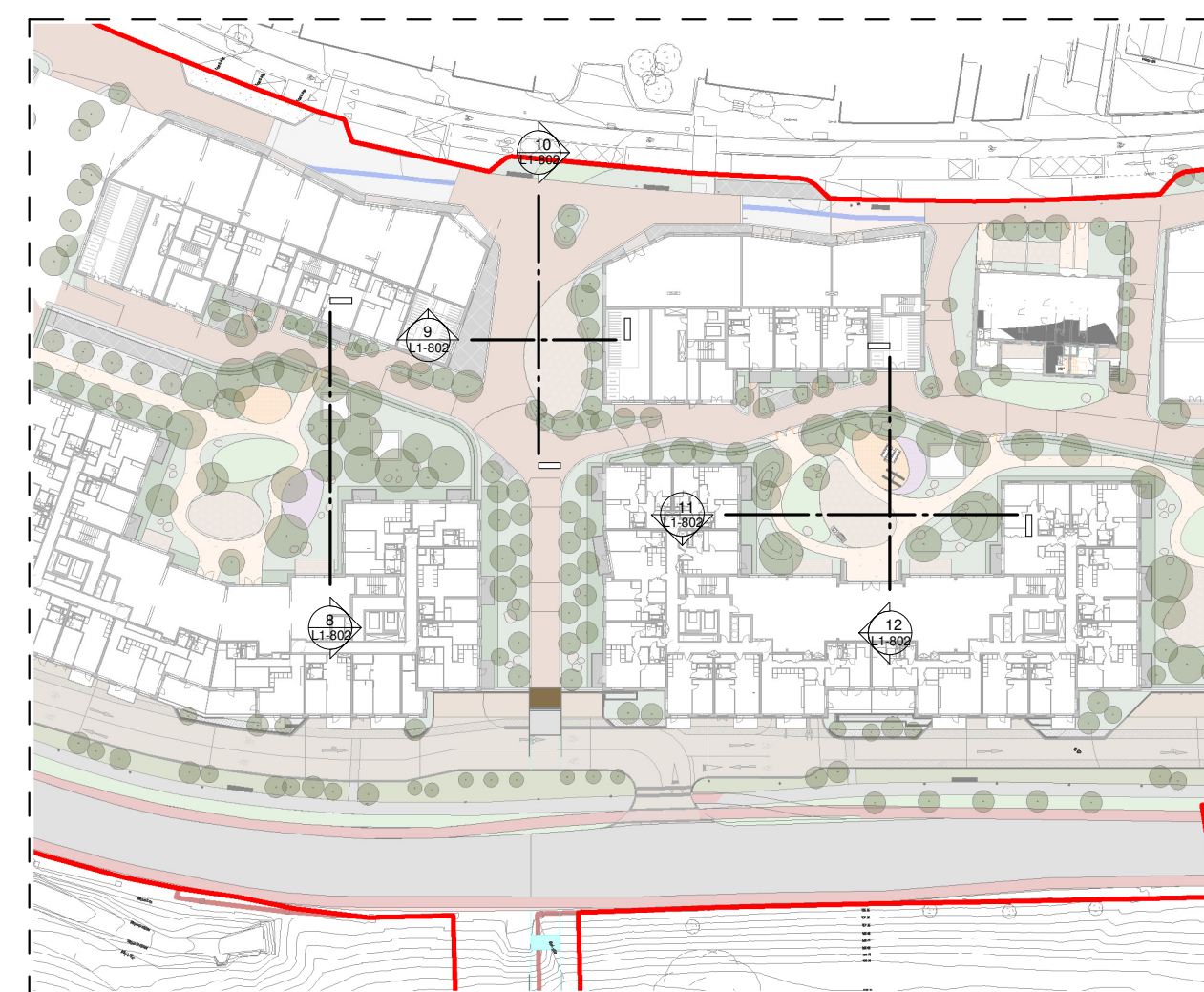
10 Section 10  
1:100 @A1



12 Section 12  
1:100 @A1



11 Section 11  
1:100 @A1

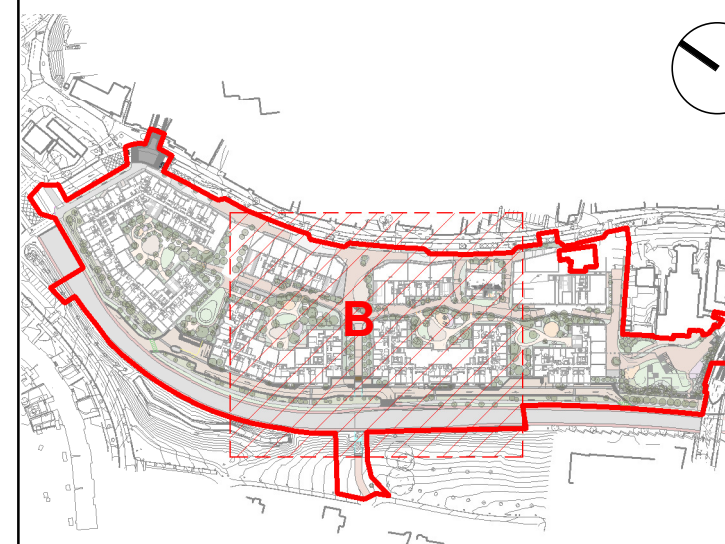


B Section Location Plan  
1:1000 @A1

NOTE  
ALL DIMENSIONS TO BE CHECKED ON SITE  
THIS DRAWING IS TO BE READ IN CONJUNCTION WITH  
RELEVANT CONSULTANTS DRAWINGS  
NO PART OF THIS DOCUMENT MAY BE REPRODUCED OR  
TRANSMITTED IN ANY FORM OR STORED IN ANY RETRIEVAL  
SYSTEM OF ANY NATURE WITHOUT THE WRITTEN PERMISSION  
OF THE LANDSCAPE ARCHITECT AS COPYRIGHT HOLDER EXCEPT  
AS AGREED FOR USE ON THE PROJECT FOR WHICH THE  
DOCUMENT WAS ORIGINALLY ISSUED.  
FOR DRAWING INDEX, GENERAL NOTES, REFER TO  
DWG L1-001

CLIENT:  
  
**DUNDRUM RETAIL GP DAC**  
(ACTING FOR AND ON BEHALF OF DUNDRUM  
RETAIL LIMITED PARTNERSHIP)

ARCHITECTS:  
  
**GRID**  
architects

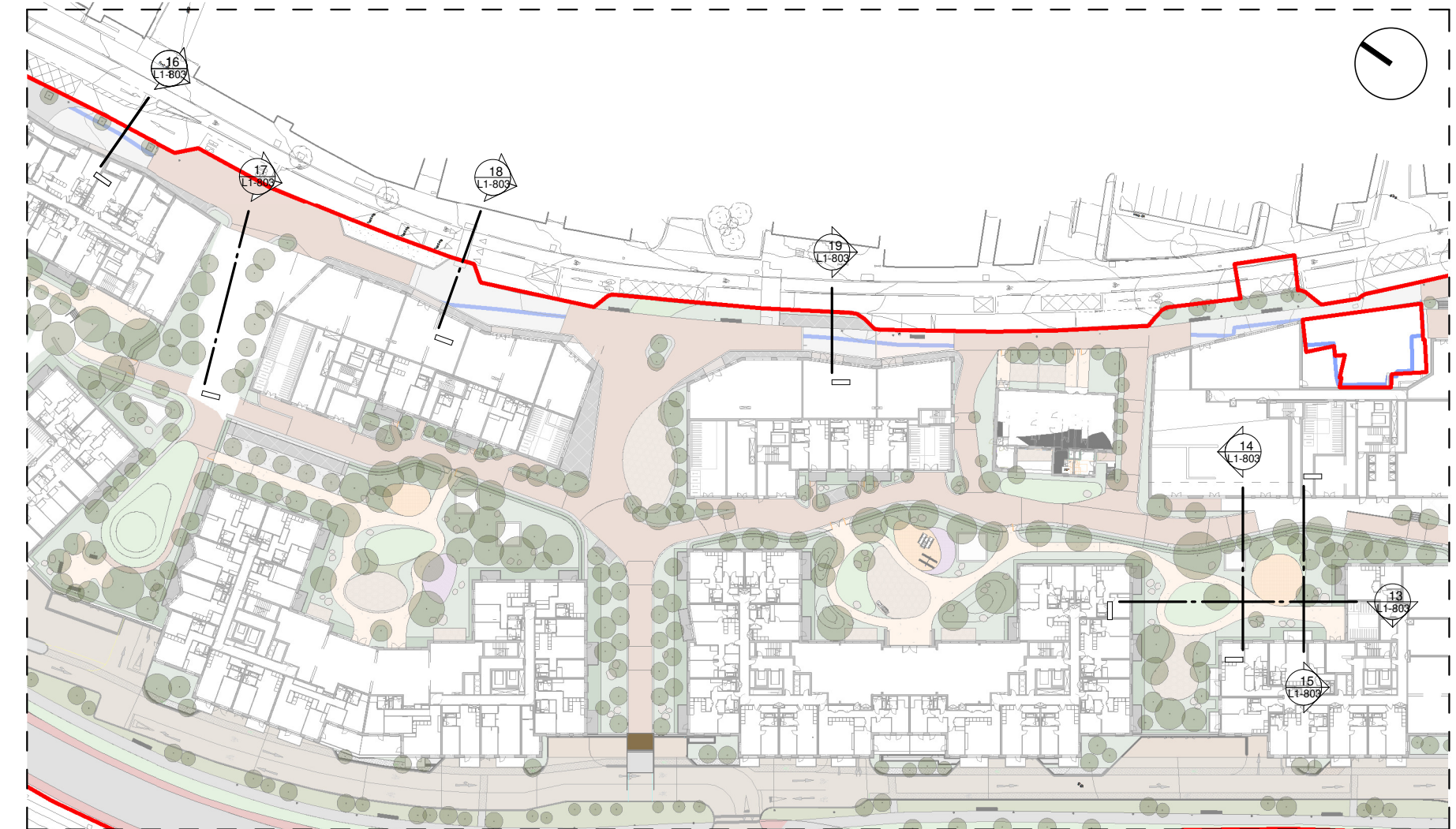
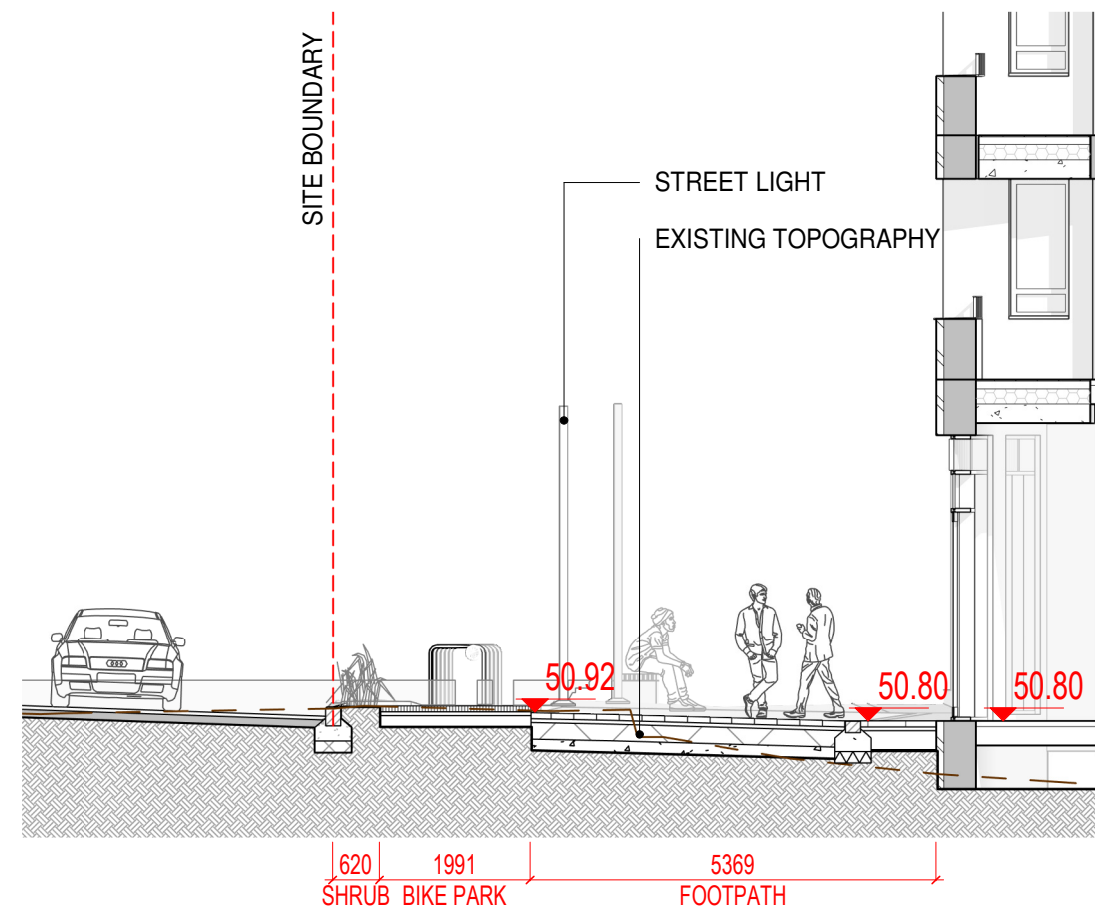
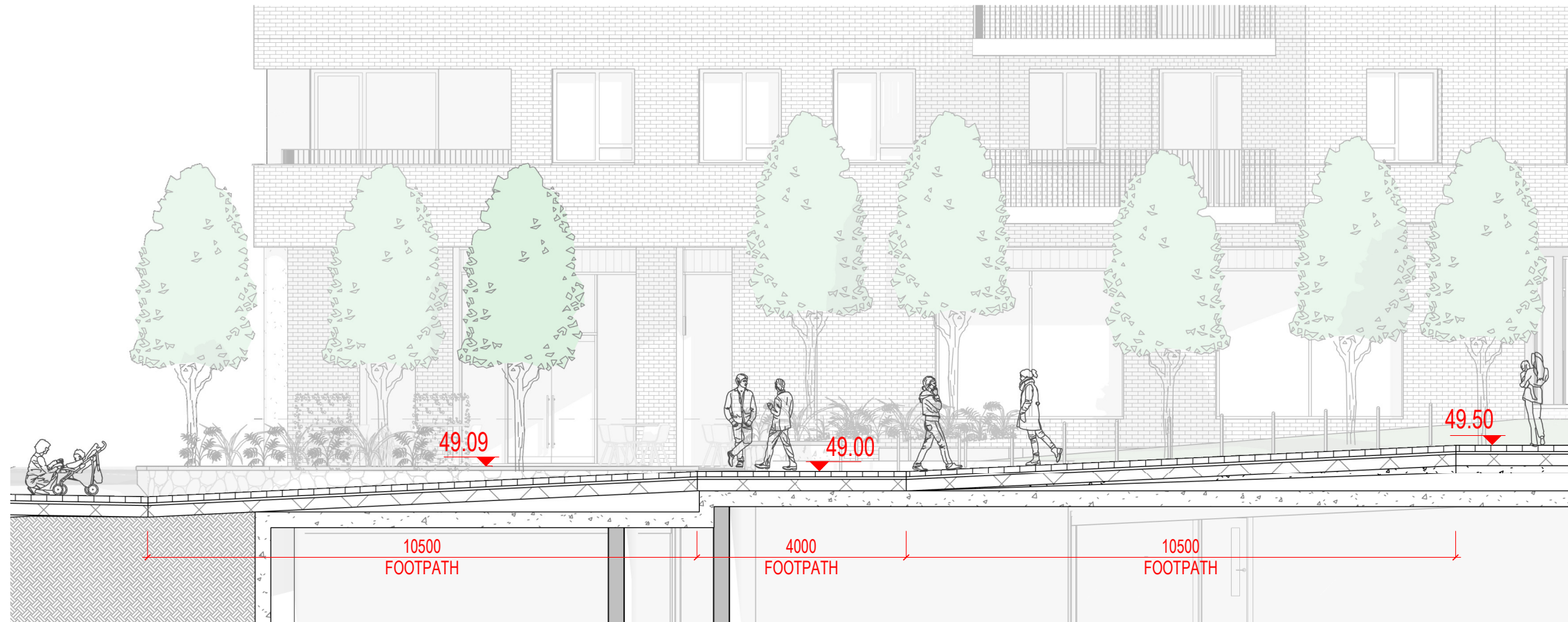
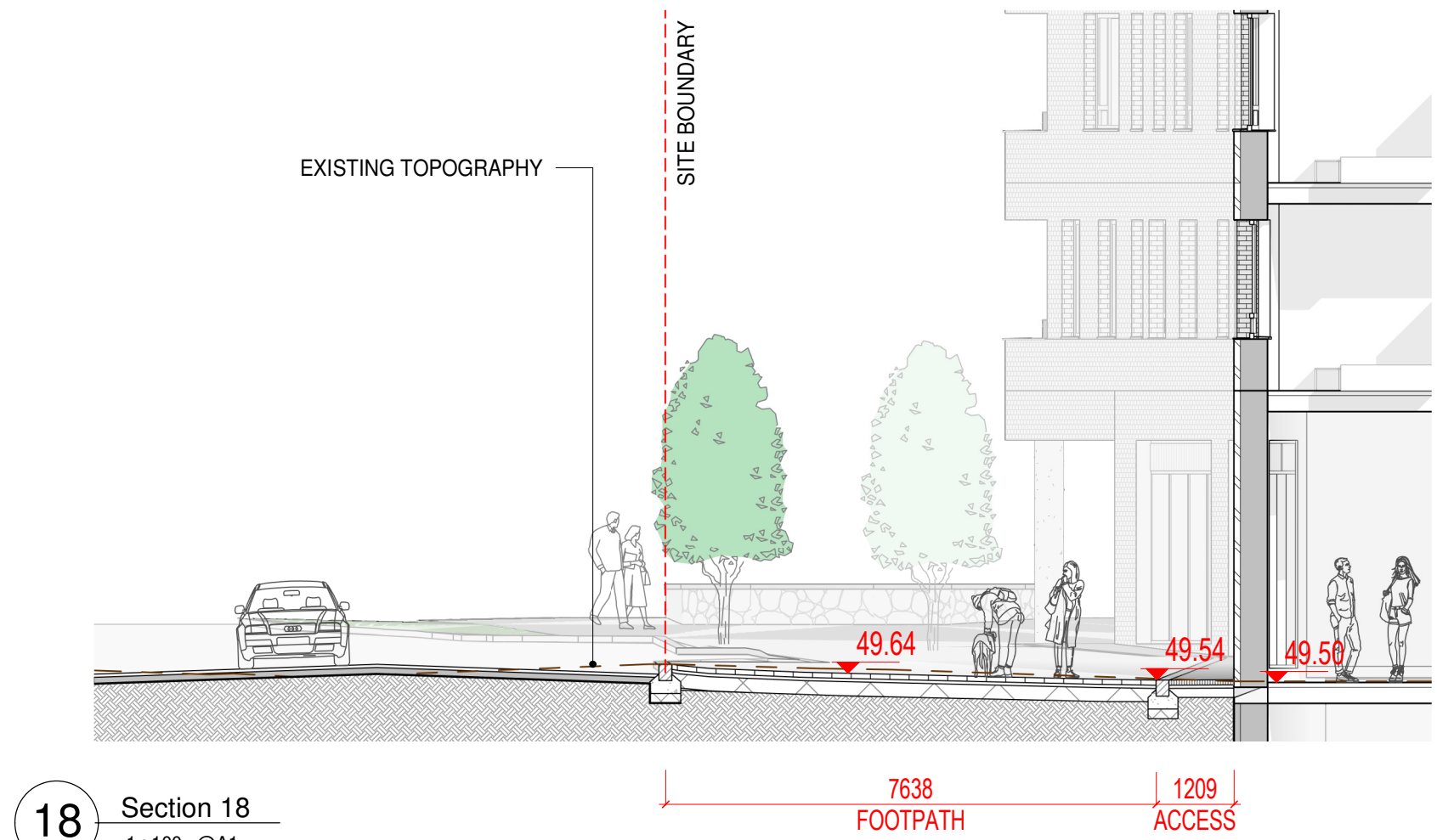
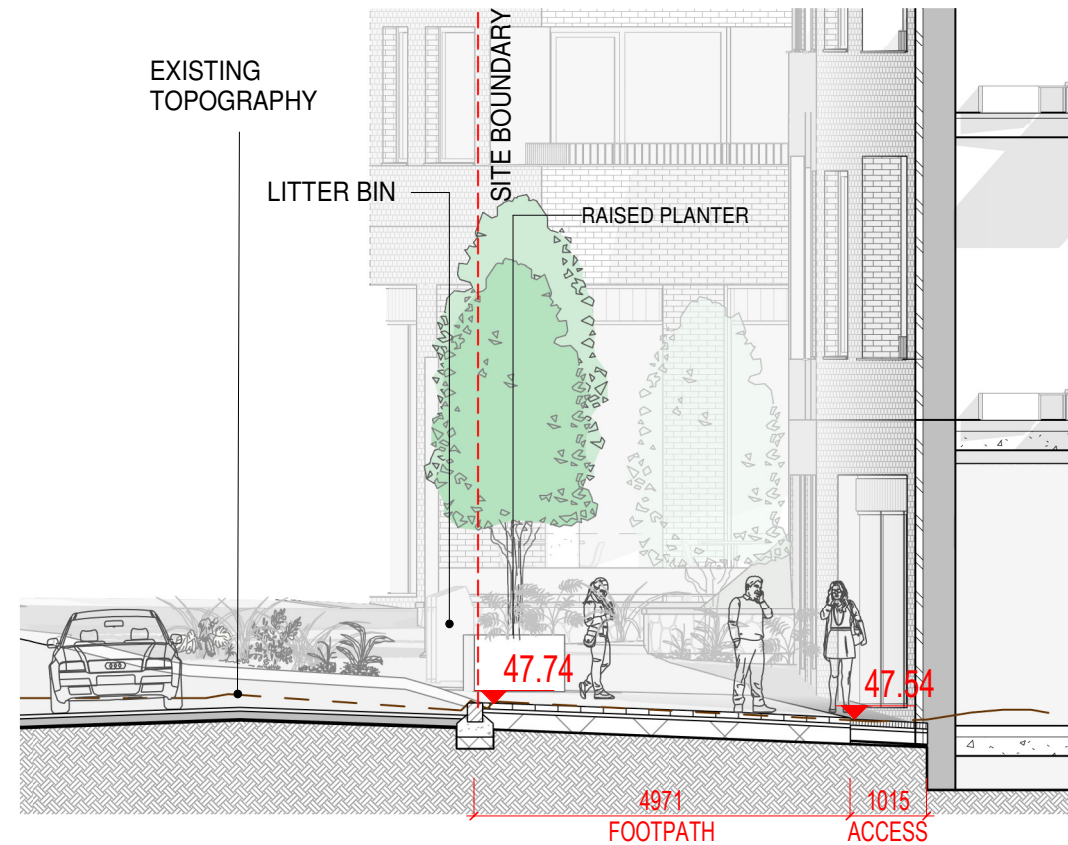
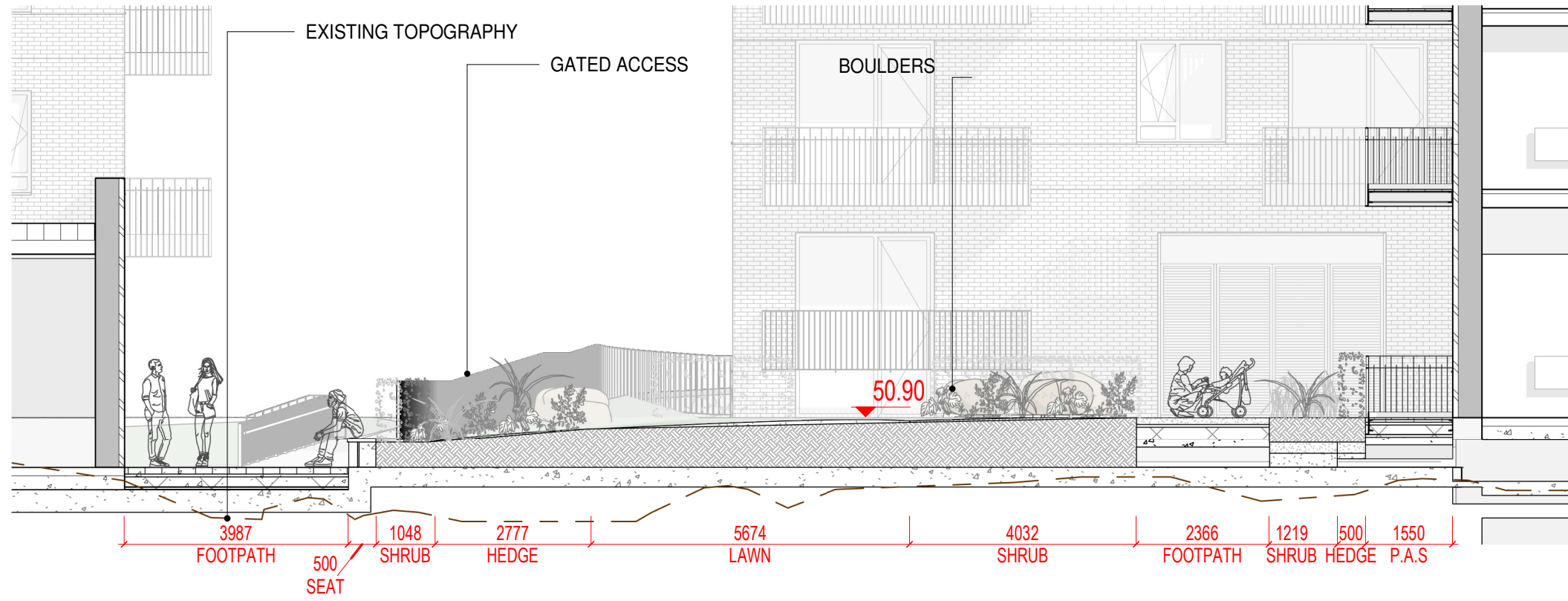
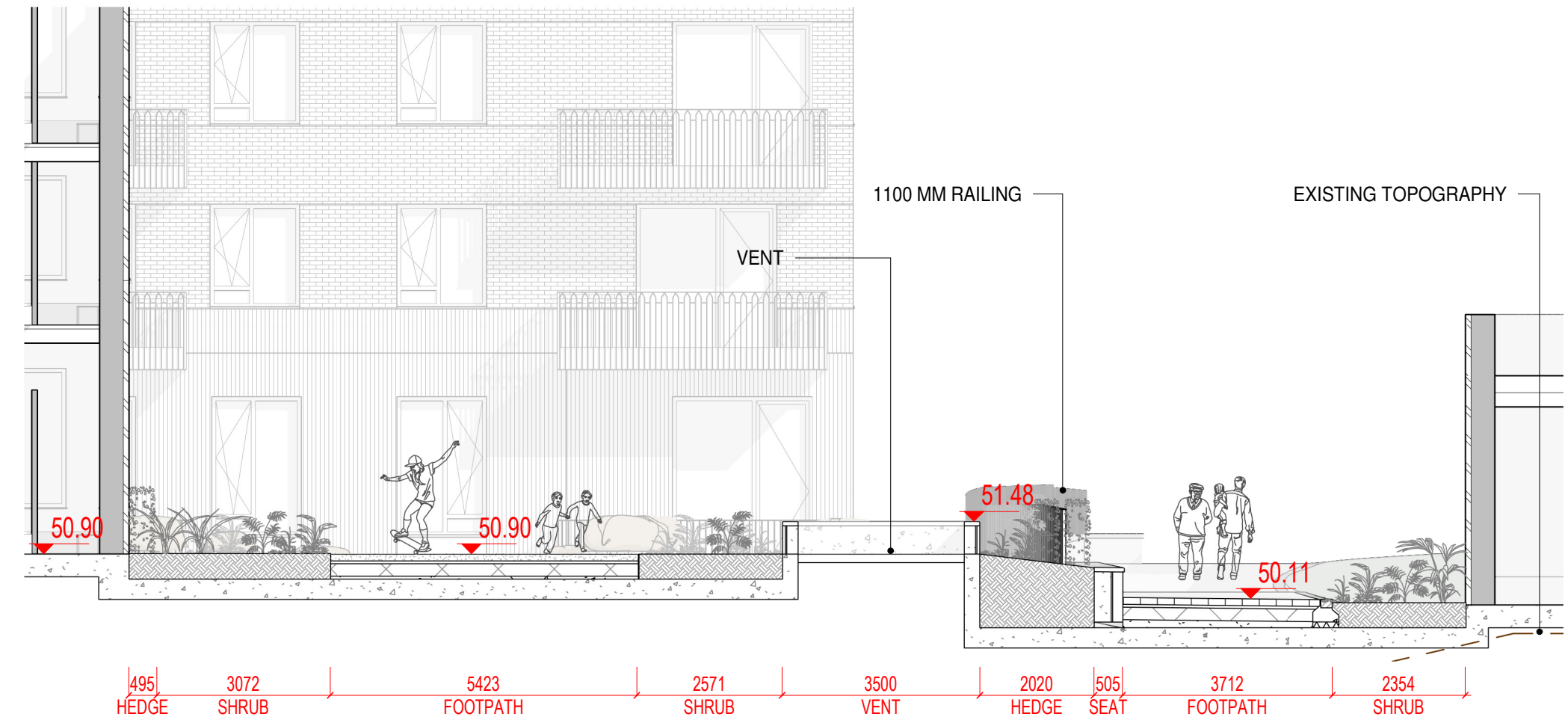
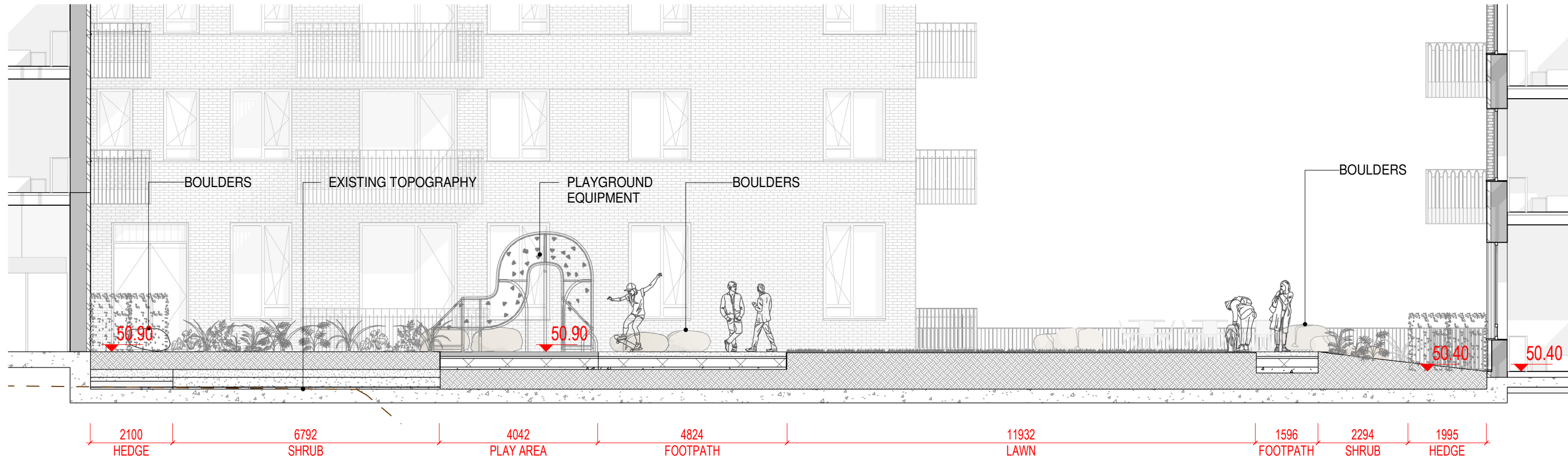


REFERENCE: THIS DRAWING IS NOT FOR CONSTRUCTION

| REVISIONS |           |            |            |
|-----------|-----------|------------|------------|
| Job No.   | 22A3A     | Drawn By   | MR         |
| Dwg No.   | L1-802    | Checked By | JM         |
| Scale     | 1:100 @A1 | Date       | MARCH 2022 |

| JOB DESCRIPTION |                                 |
|-----------------|---------------------------------|
| Site            | MAIN STREET, DUNDRUM, DUBLIN 14 |
| Project         | DUNDRUM VILLAGE SHD             |
| Title           | SECTIONS 2 OF 6                 |

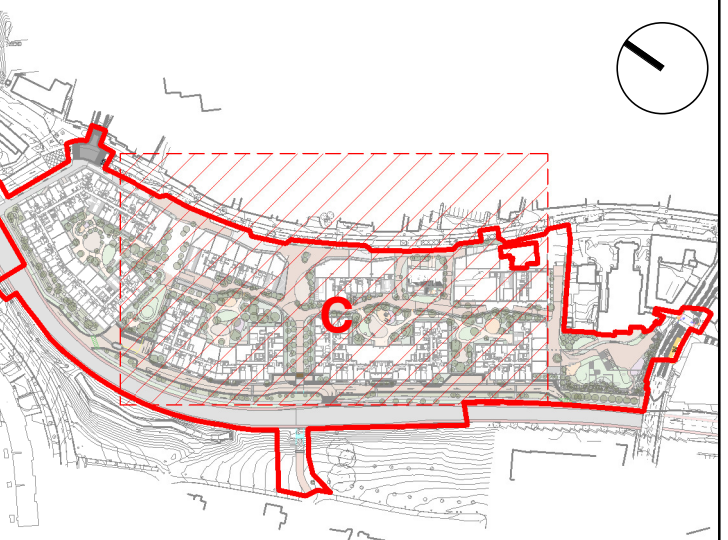




NOTE  
ALL DIMENSIONS TO BE CHECKED ON SITE  
THIS DRAWING IS TO BE READ IN CONJUNCTION WITH  
RELEVANT CONSULTANTS DRAWINGS  
NO PART OF THIS DOCUMENT MAY BE REPRODUCED OR  
TRANSMITTED IN ANY FORM OR STORED IN ANY RETRIEVAL  
SYSTEM OF ANY NATURE WITHOUT THE WRITTEN PERMISSION  
OF THE LANDSCAPE ARCHITECT AS COPYRIGHT HOLDER EXCEPT  
AS AGREED FOR USE ON THE PROJECT FOR WHICH THE  
DOCUMENT WAS ORIGINALLY ISSUED.  
FOR DRAWING INDEX, GENERAL NOTES, REFER TO  
DWG L1-001

CLIENT:  
**DUNDUM RETAIL GP DAC**  
(ACTING FOR AND ON BEHALF OF DUNDUM  
RETAIL LIMITED PARTNERSHIP)

ARCHITECTS:  
**GRID**  
architects

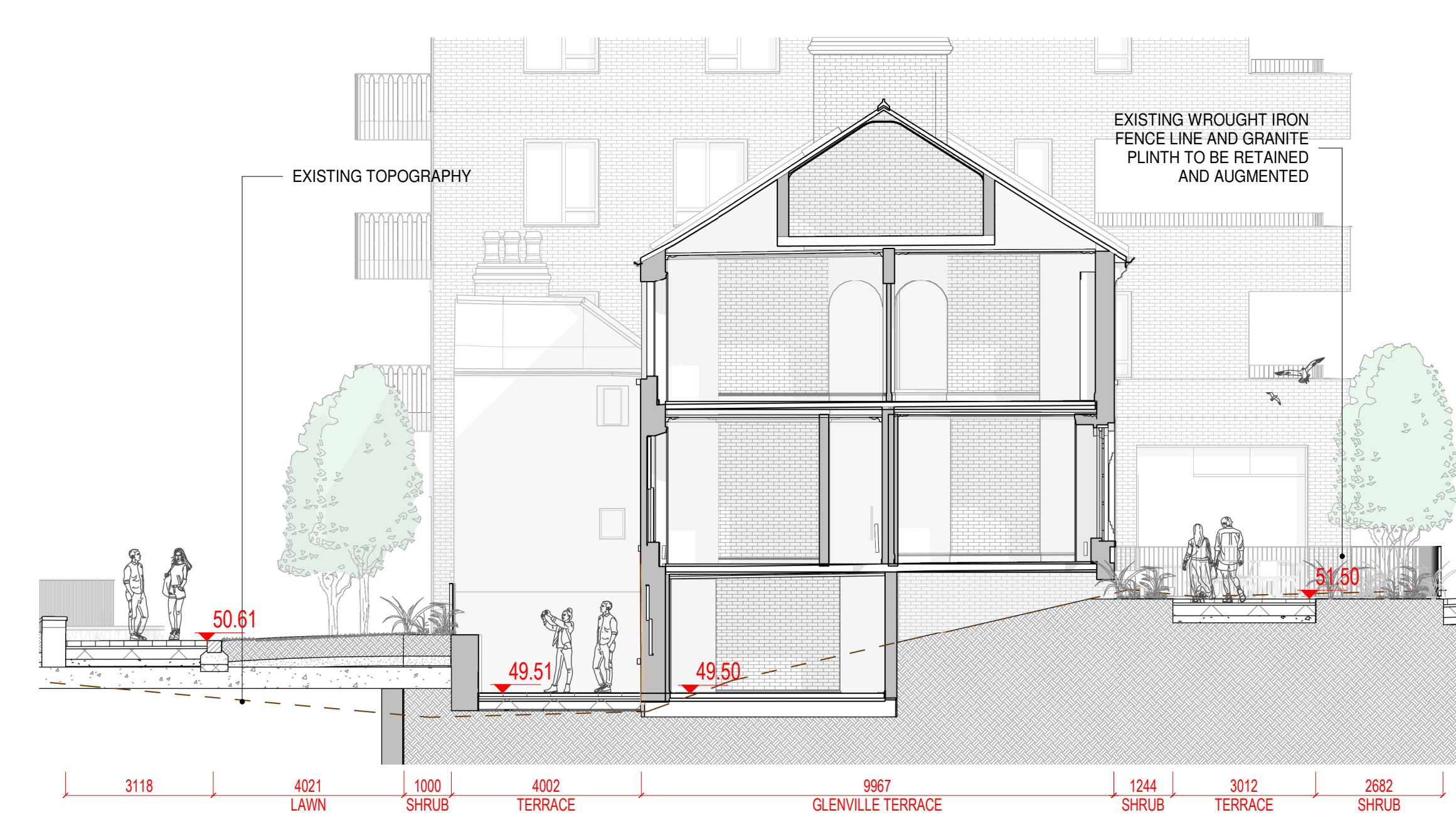


REFERENCE: THIS DRAWING IS NOT FOR CONSTRUCTION

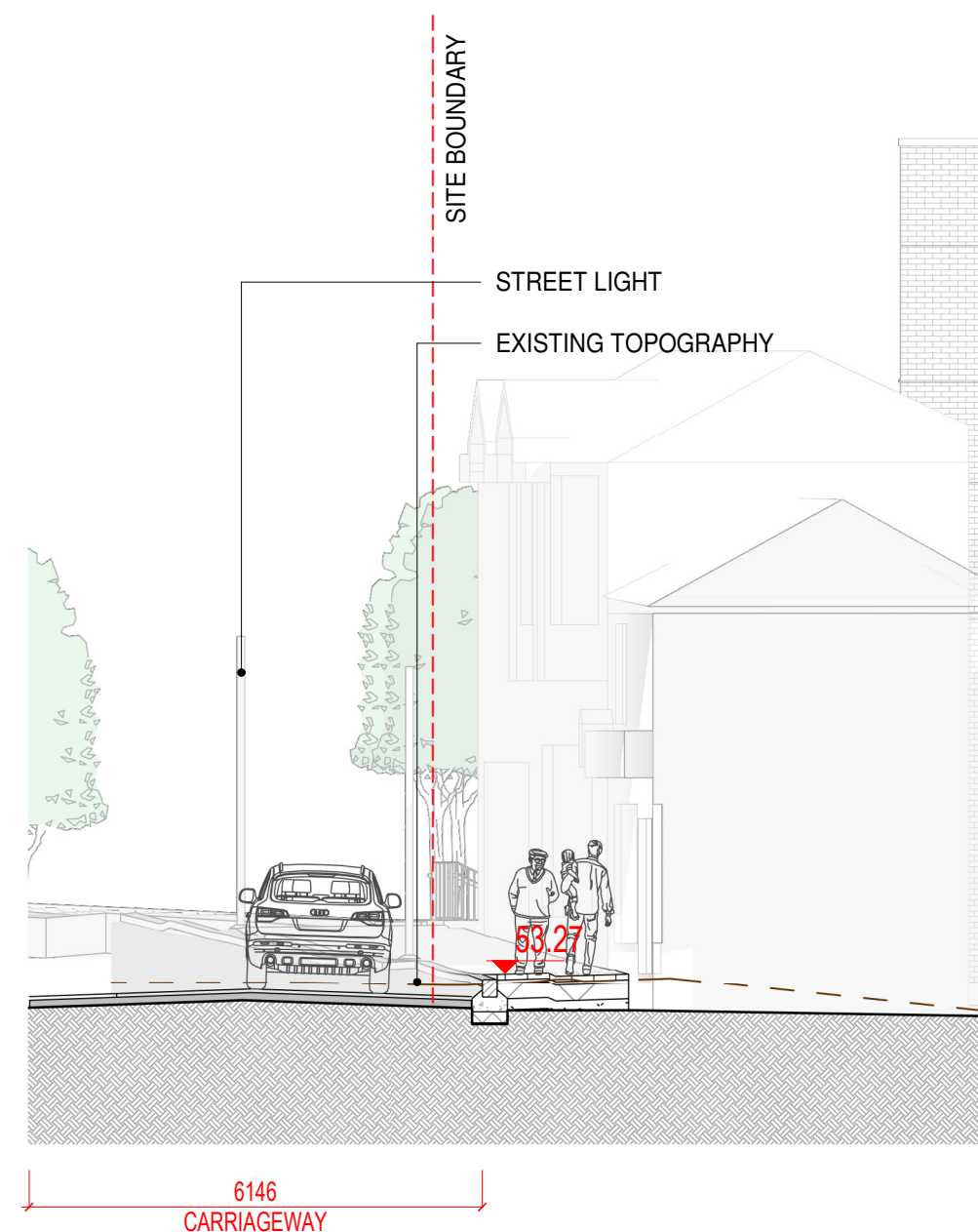
| REVISIONS |           |            |            |
|-----------|-----------|------------|------------|
| Job No.   | 22A3A     | Drawn By   | MR         |
| Dwg No.   | L1-803    | Checked By | JM         |
| Scale     | 1:100 @A1 | Date       | MARCH 2022 |

| JOB DESCRIPTION |                                |
|-----------------|--------------------------------|
| Site            | MAIN STREET, DUNDUM, DUBLIN 14 |
| Project         | DUNDUM VILLAGE SHD             |
| Title           | SECTIONS 3 OF 6                |

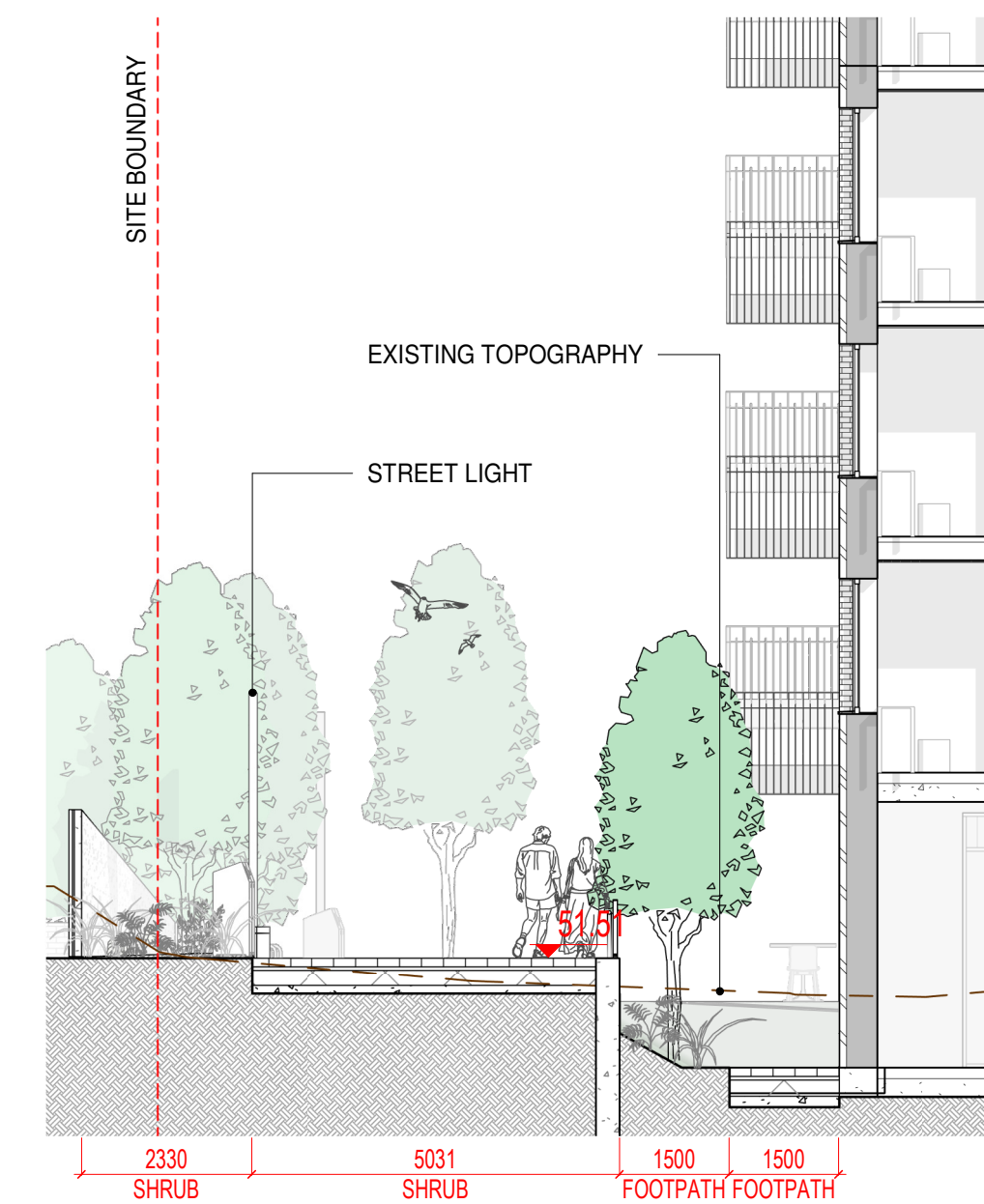




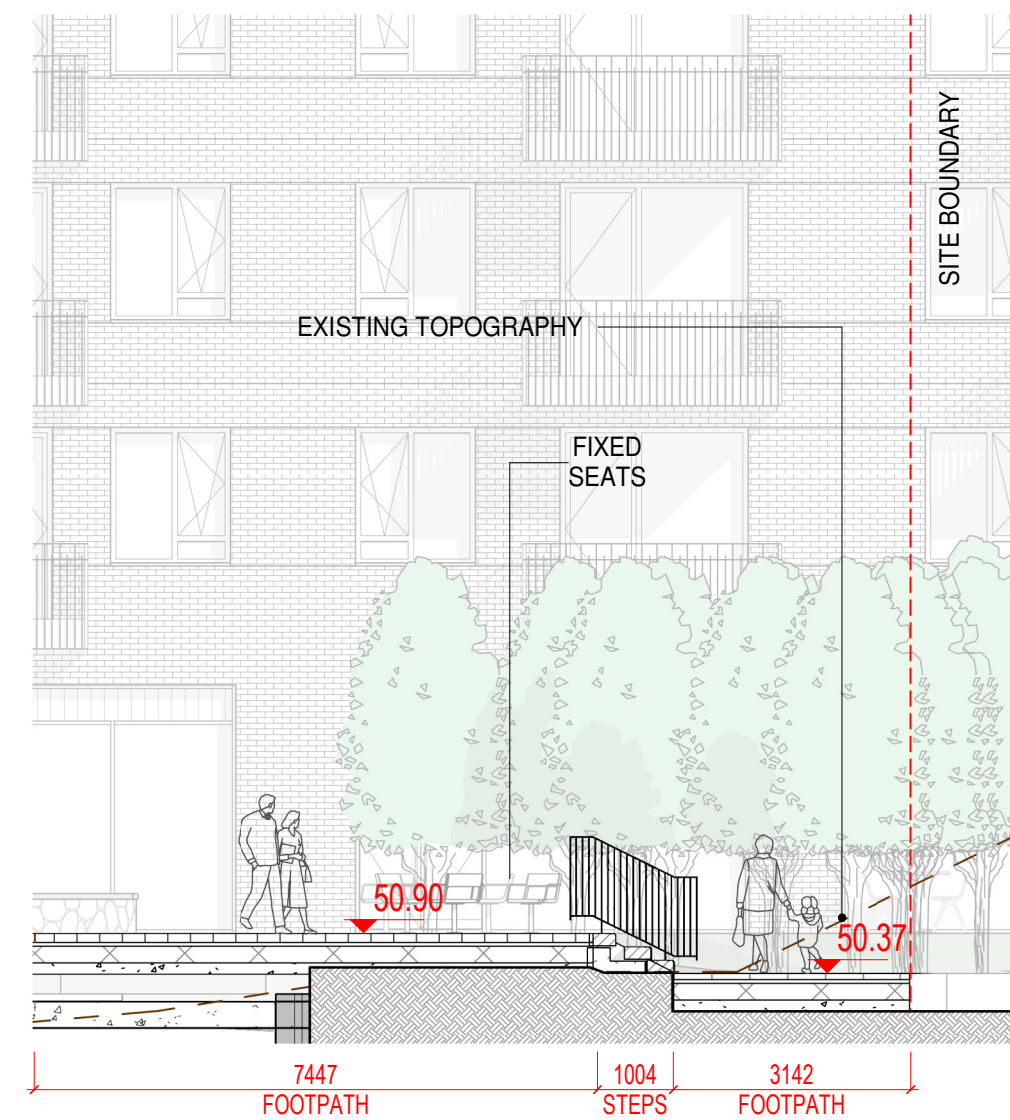
20 Section 20  
1:100 @A1



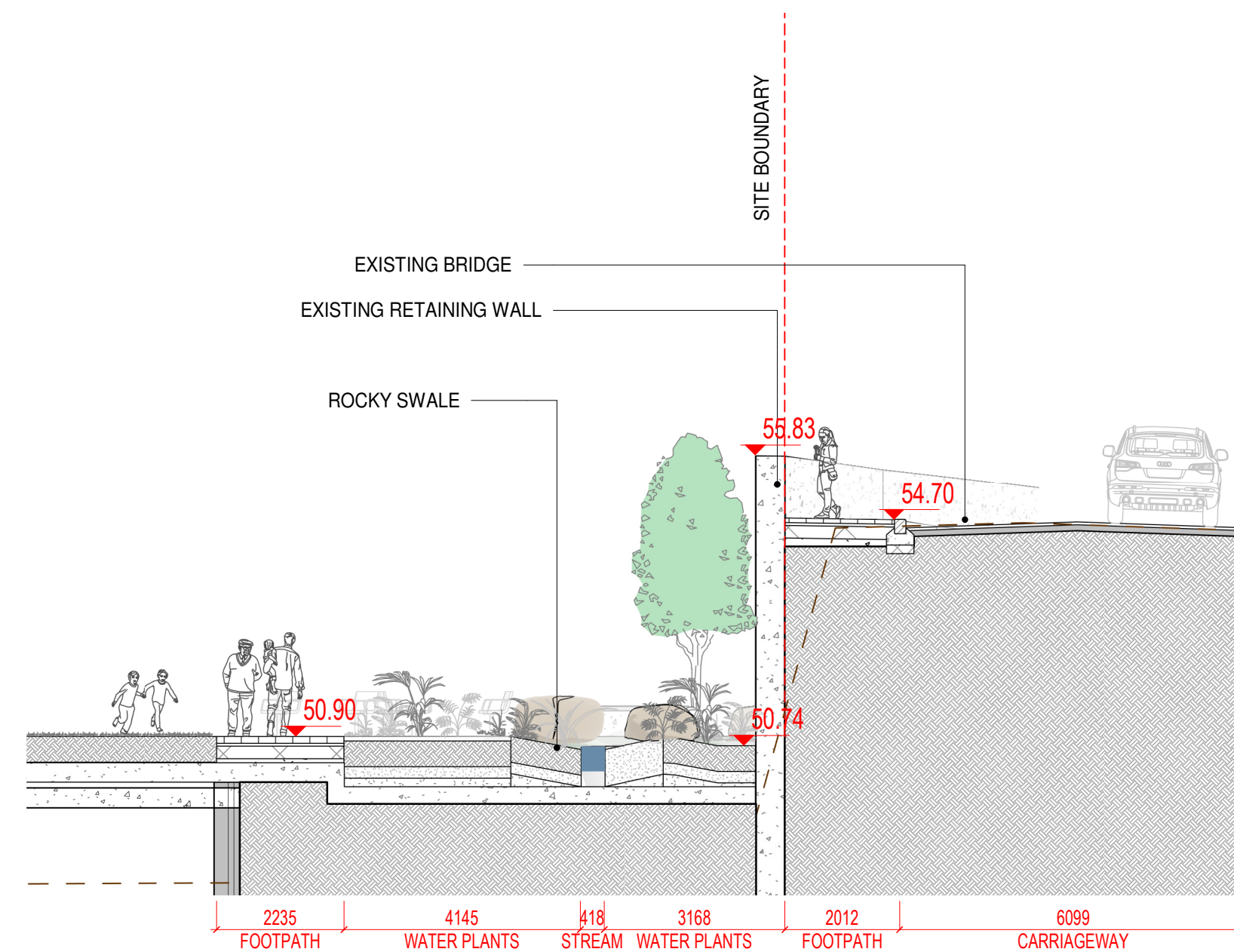
21 Section 21  
1:100 @A1



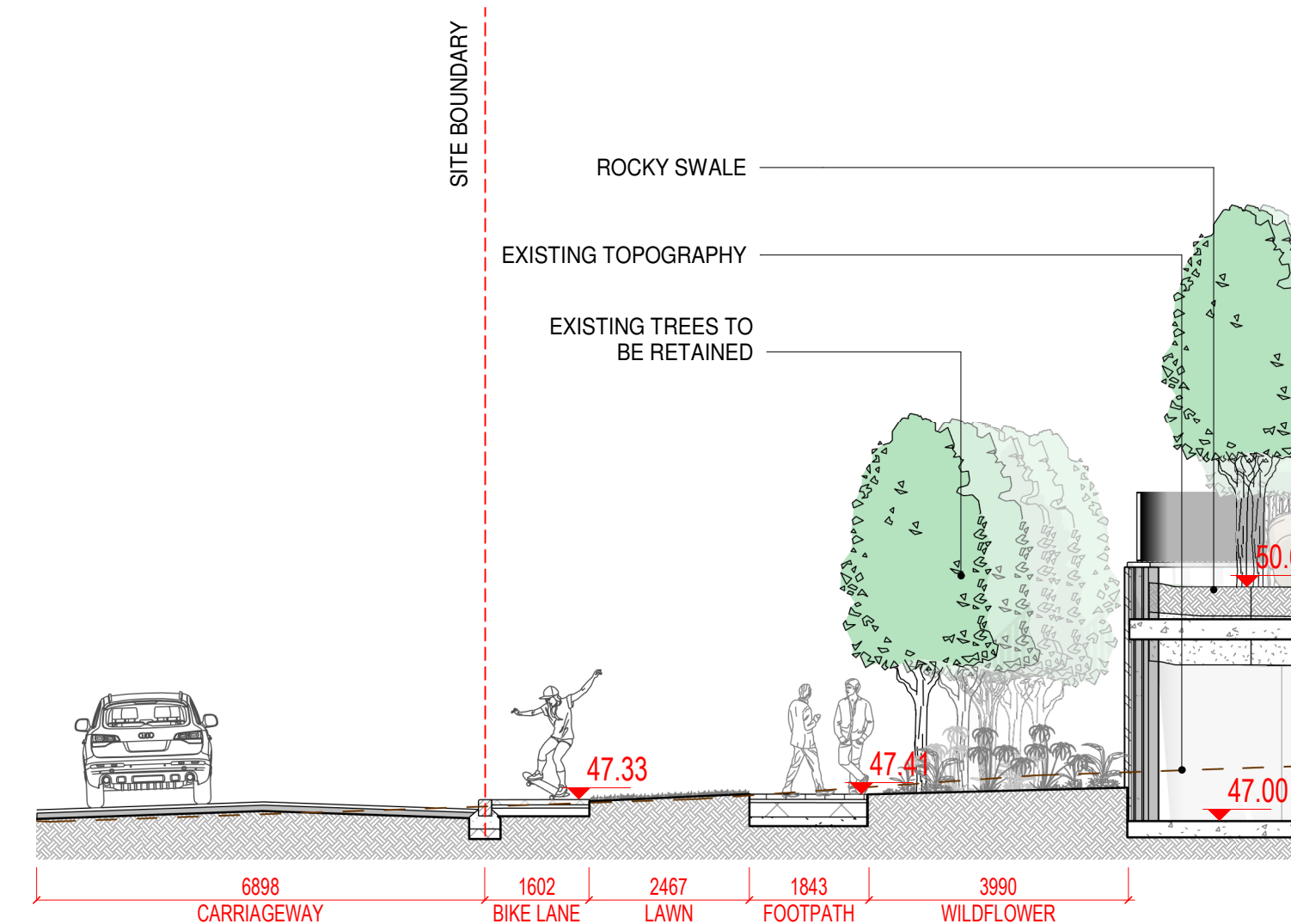
22 Section 22  
1:100 @A1



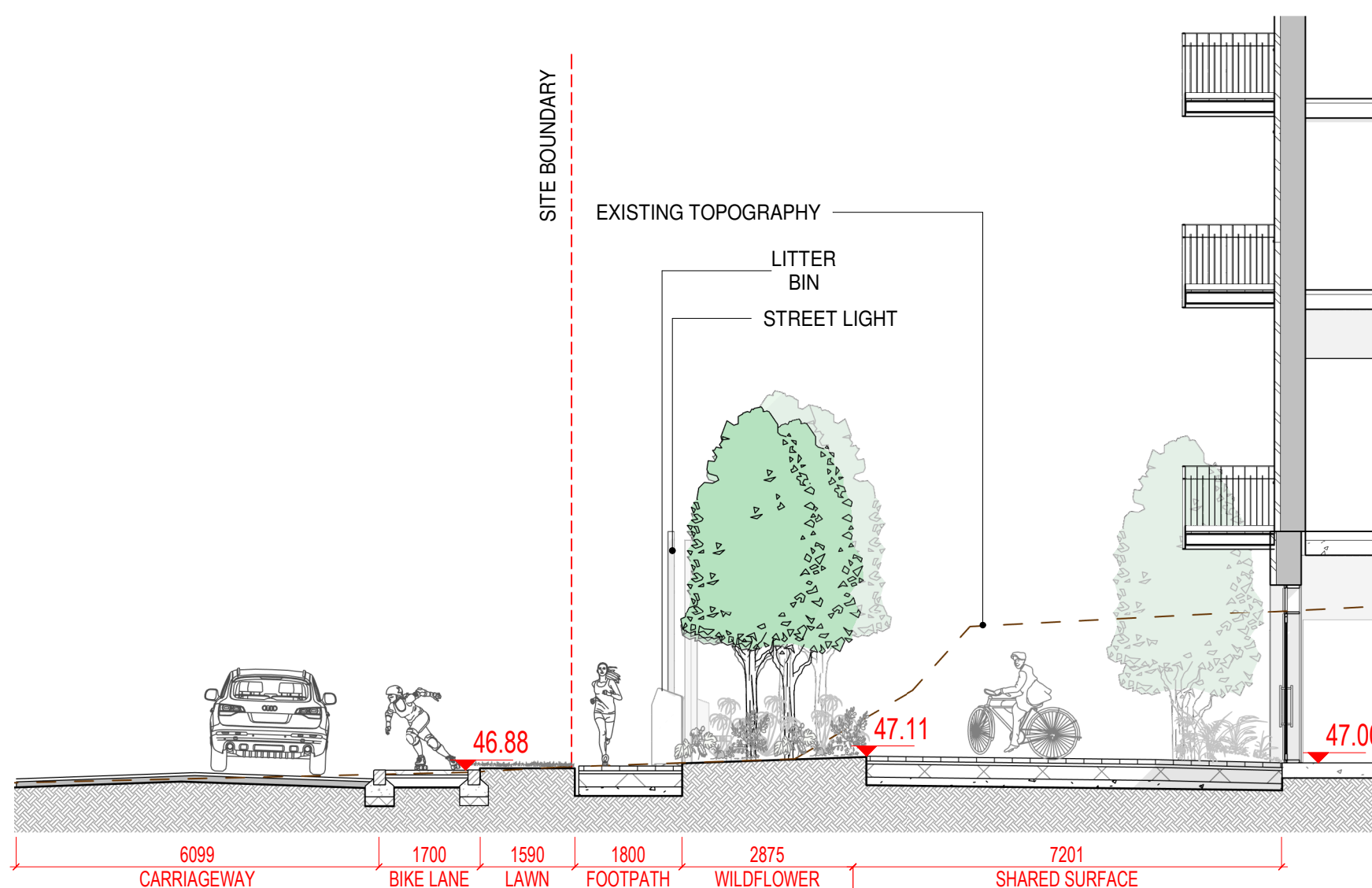
23 Section 23  
1:100 @A1



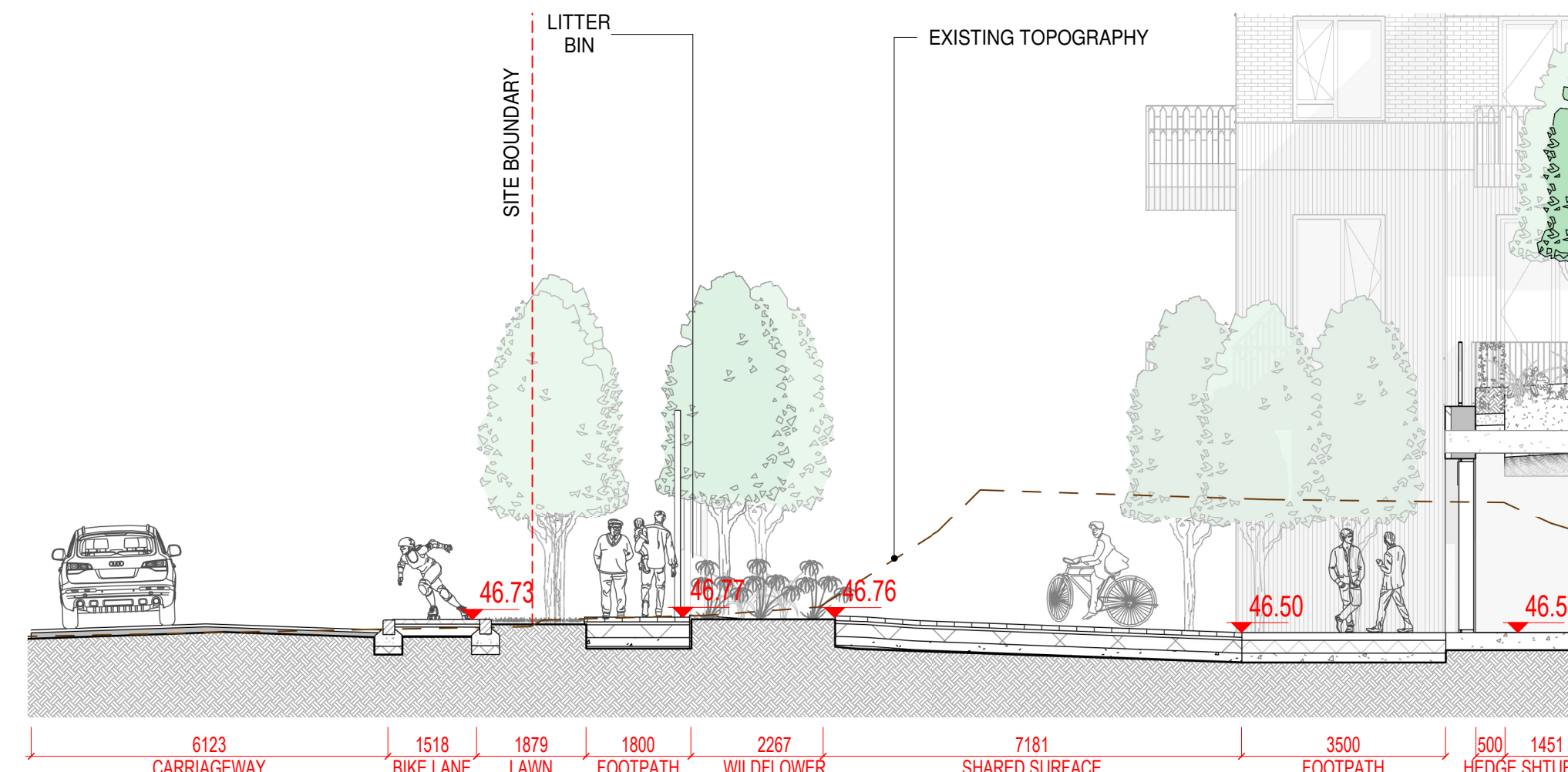
24 Section 24  
1:100 @A1



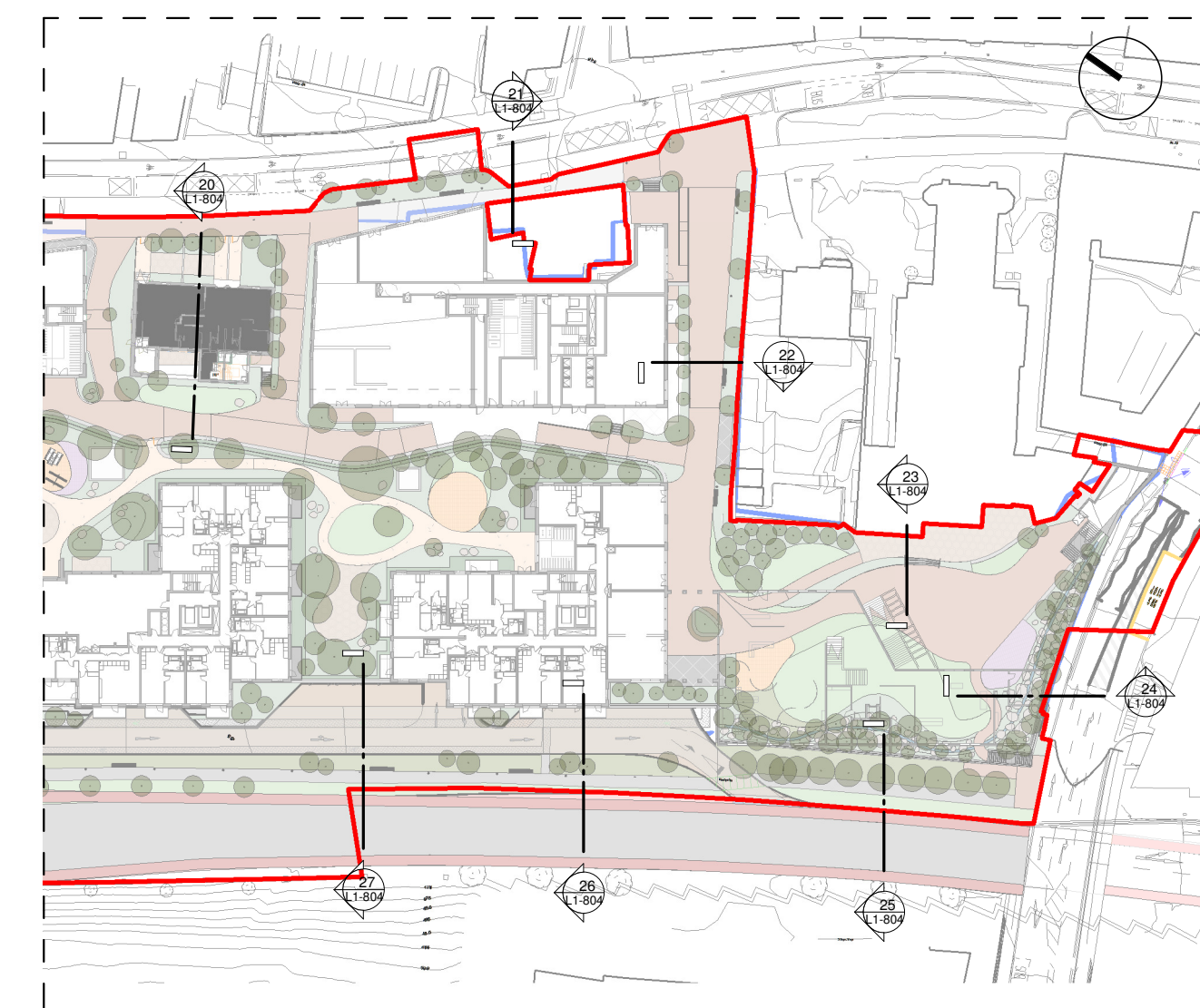
25 Section 25  
1:100 @A1



26 Section 26  
1:100 @A1



27 Section 27  
1:100 @A1



D Section Location Plan  
1:1000 @A1

NOTE  
ALL DIMENSIONS TO BE CHECKED ON SITE  
THIS DRAWING IS TO BE READ IN CONJUNCTION WITH  
RELEVANT CONSULTANTS DRAWINGS  
NO PART OF THIS DOCUMENT MAY BE REPRODUCED OR  
TRANSMITTED IN ANY FORM OR STORED IN ANY RETRIEVAL  
SYSTEM OF ANY NATURE WITHOUT THE WRITTEN PERMISSION  
OF THE LANDSCAPE ARCHITECT AS COPYRIGHT HOLDER EXCEPT  
AS AGREED FOR USE ON THE PROJECT FOR WHICH THE  
DOCUMENT WAS ORIGINALLY ISSUED.  
FOR DRAWING INDEX, GENERAL NOTES, REFER TO  
DWG L1-001

CLIENT:

DUNDUM RETAIL GP DAC  
(ACTING FOR AND ON BEHALF OF DUNDUM  
RETAIL LIMITED PARTNERSHIP)

ARCHITECTS:

**GRID**  
architects



REFERENCE: THIS DRAWING IS NOT FOR CONSTRUCTION

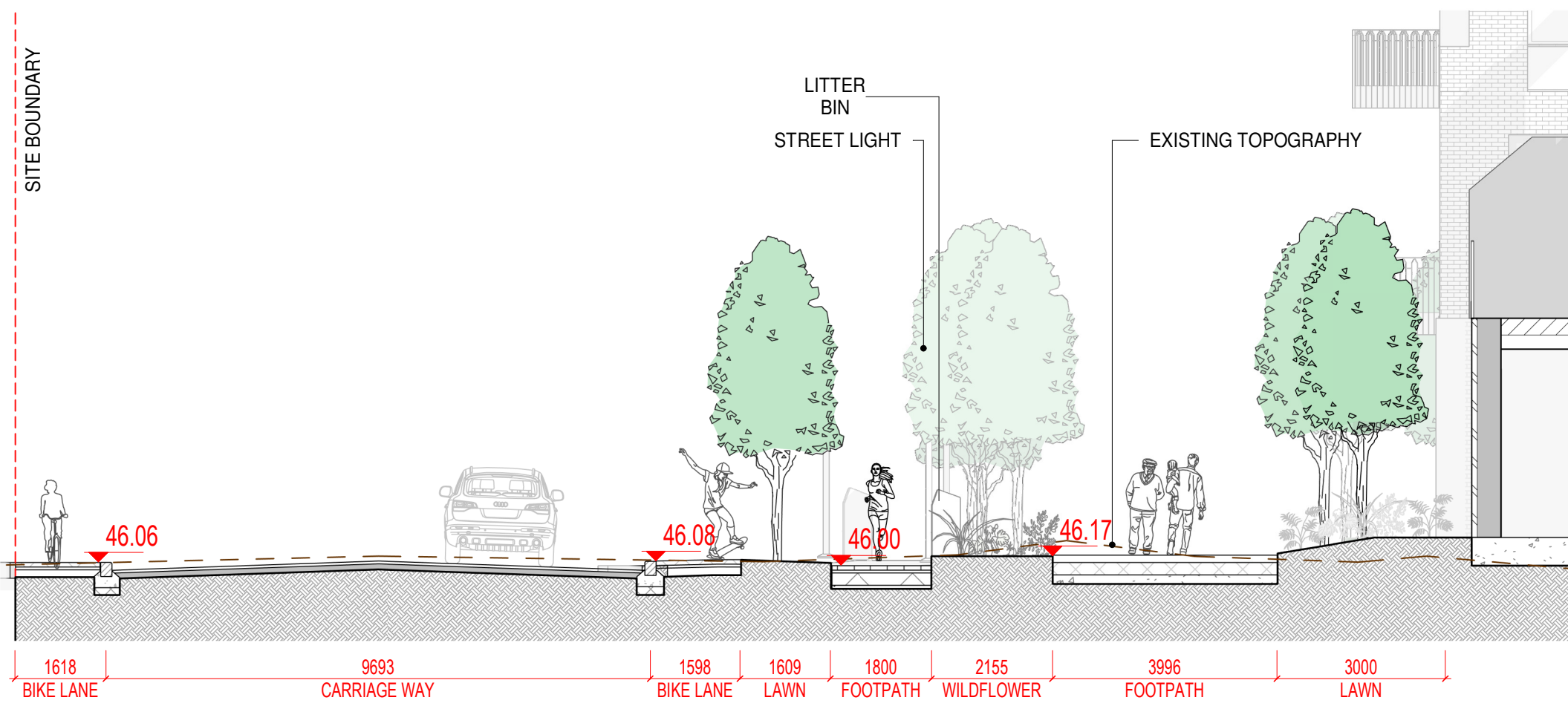
REVISIONS

|         |           |            |            |
|---------|-----------|------------|------------|
| Job No. | 22A3A     | Drawn By   | MR         |
| Dwg No. | L1-804    | Checked By | JM         |
| Scale   | 1:100 @A1 | Date       | MARCH 2022 |

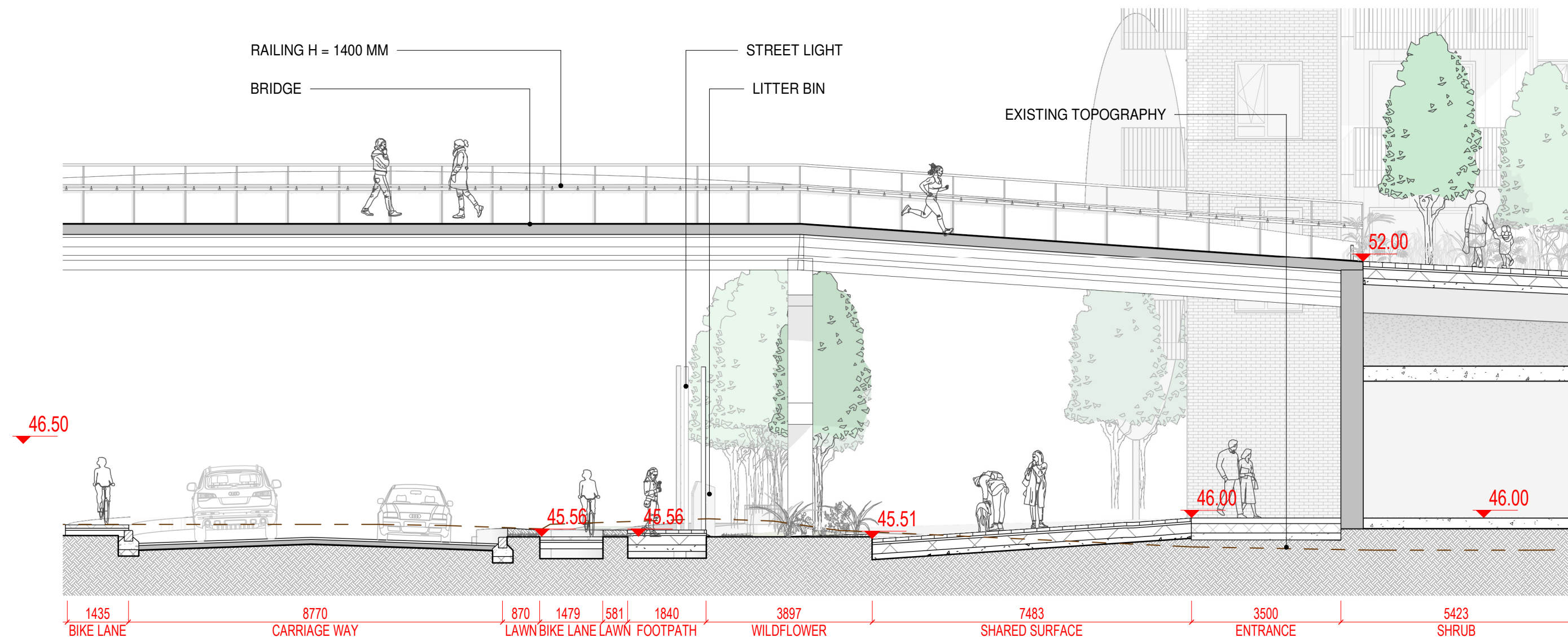
JOB DESCRIPTION

|         |                                |
|---------|--------------------------------|
| Site    | MAIN STREET, DUNDUM, DUBLIN 14 |
| Project | DUNDUM VILLAGE SHD             |
| Title   | SECTIONS 4 OF 6                |

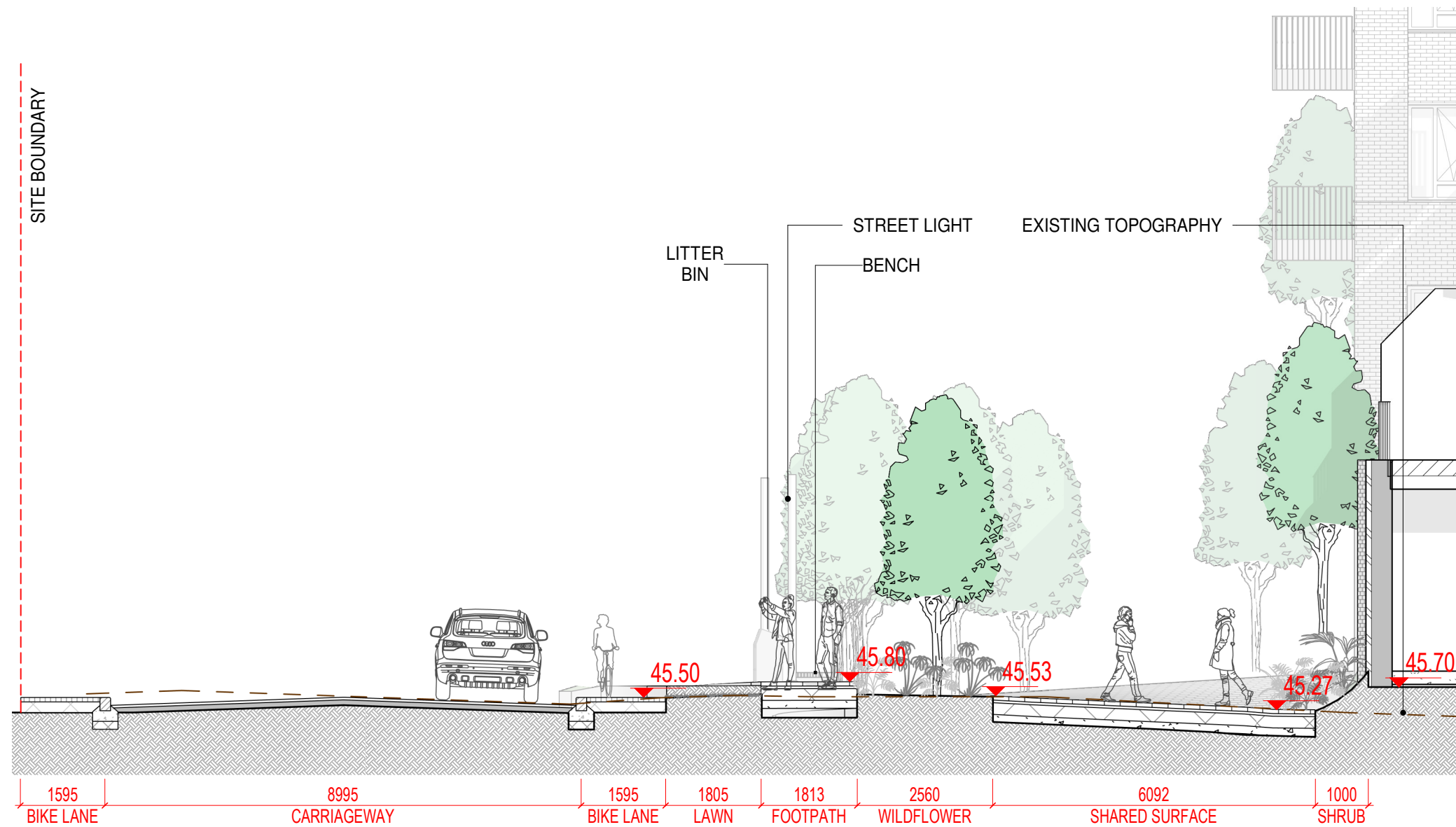




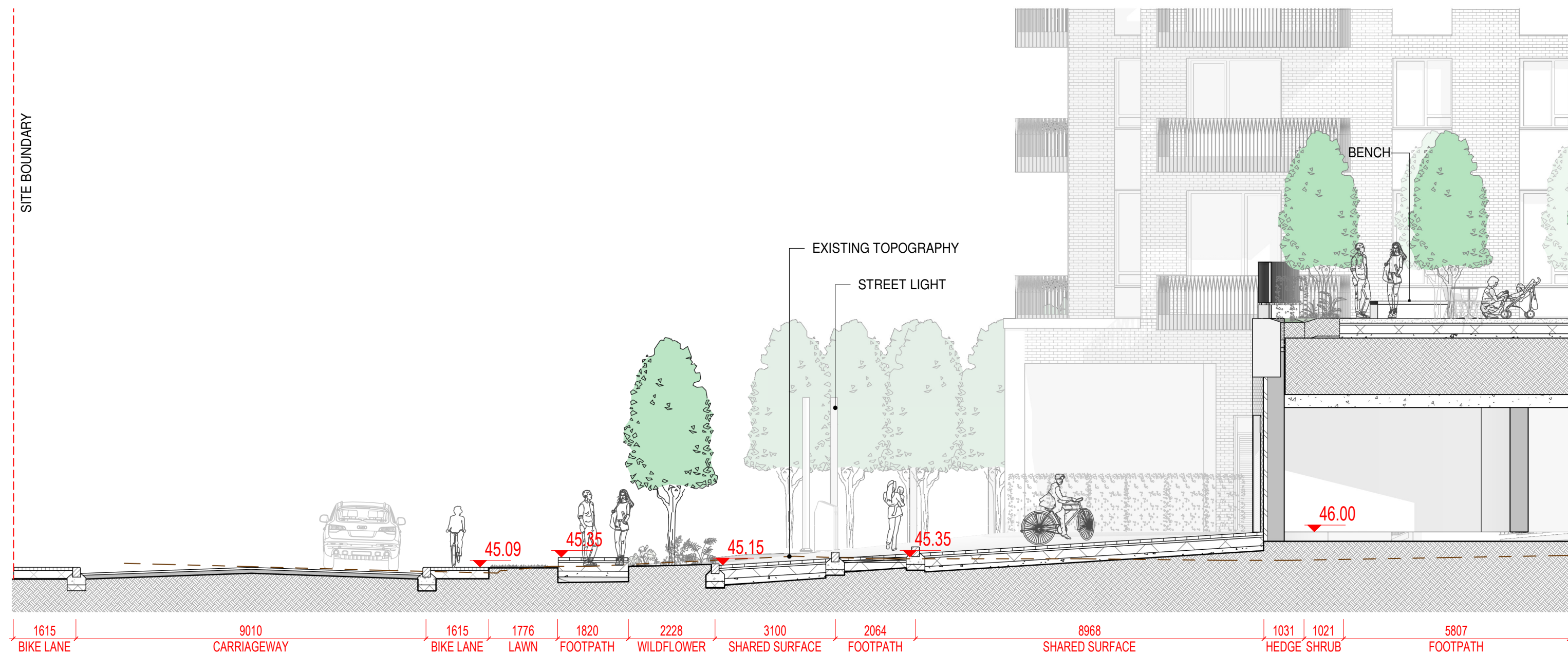
28 Section 28  
1:100 @A1



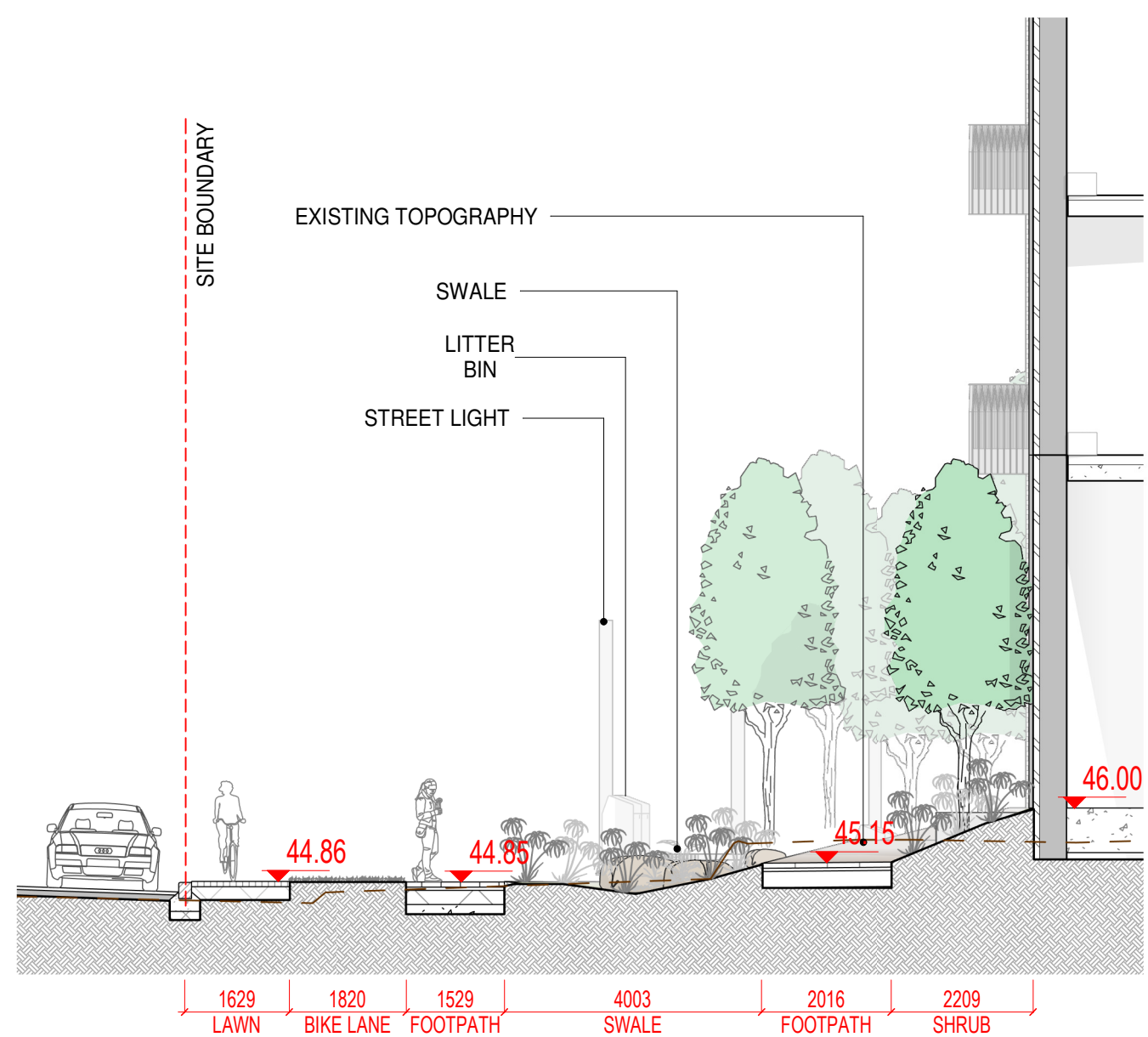
29 Section 29  
1:100 @A1



30 Section 30  
1:100 @A1



31 Section 31  
1:100 @A1



32 Section 32  
1:100 @A1



E Section Location Plan  
1:1000 @A1

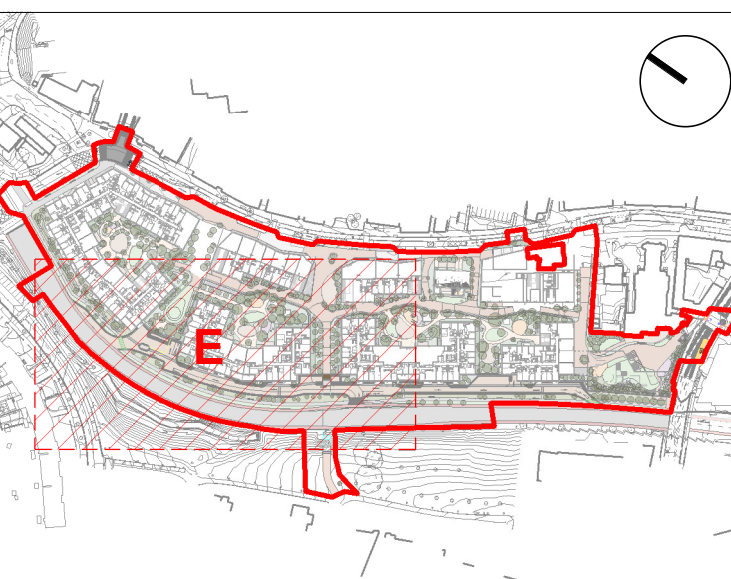
NOTE  
ALL DIMENSIONS TO BE CHECKED ON SITE  
NO DIMENSIONS TO BE SCALED FROM THIS DRAWING  
THIS DRAWING IS TO BE READ IN CONJUNCTION WITH  
RELEVANT CONSULTANTS DRAWINGS  
NO PART OF THIS DOCUMENT MAY BE REPRODUCED OR  
TRANSMITTED IN ANY FORM OR STORED IN ANY RETRIEVAL  
SYSTEM OF ANY NATURE WITHOUT THE WRITTEN PERMISSION  
OF THE LANDSCAPE ARCHITECT AS COPYRIGHT HOLDER EXCEPT  
AS AGREED FOR USE ON THE PROJECT FOR WHICH THE  
DOCUMENT WAS ORIGINALLY ISSUED.  
FOR DRAWING INDEX, GENERAL NOTES, REFER TO  
DWG L1-001

CLIENT:

DUNDRUM RETAIL GP DAC  
(ACTING FOR AND ON BEHALF OF DUNDRUM  
RETAIL LIMITED PARTNERSHIP)

ARCHITECTS:

**GRID**  
architects



REFERENCE: THIS DRAWING IS NOT FOR CONSTRUCTION

REVISIONS

|         |           |            |            |
|---------|-----------|------------|------------|
| Job No. | 22A3A     | Drawn By   | MR         |
| Dwg No. | L1-805    | Checked By | JM         |
| Scale   | 1:100 @A1 | Date       | MARCH 2022 |

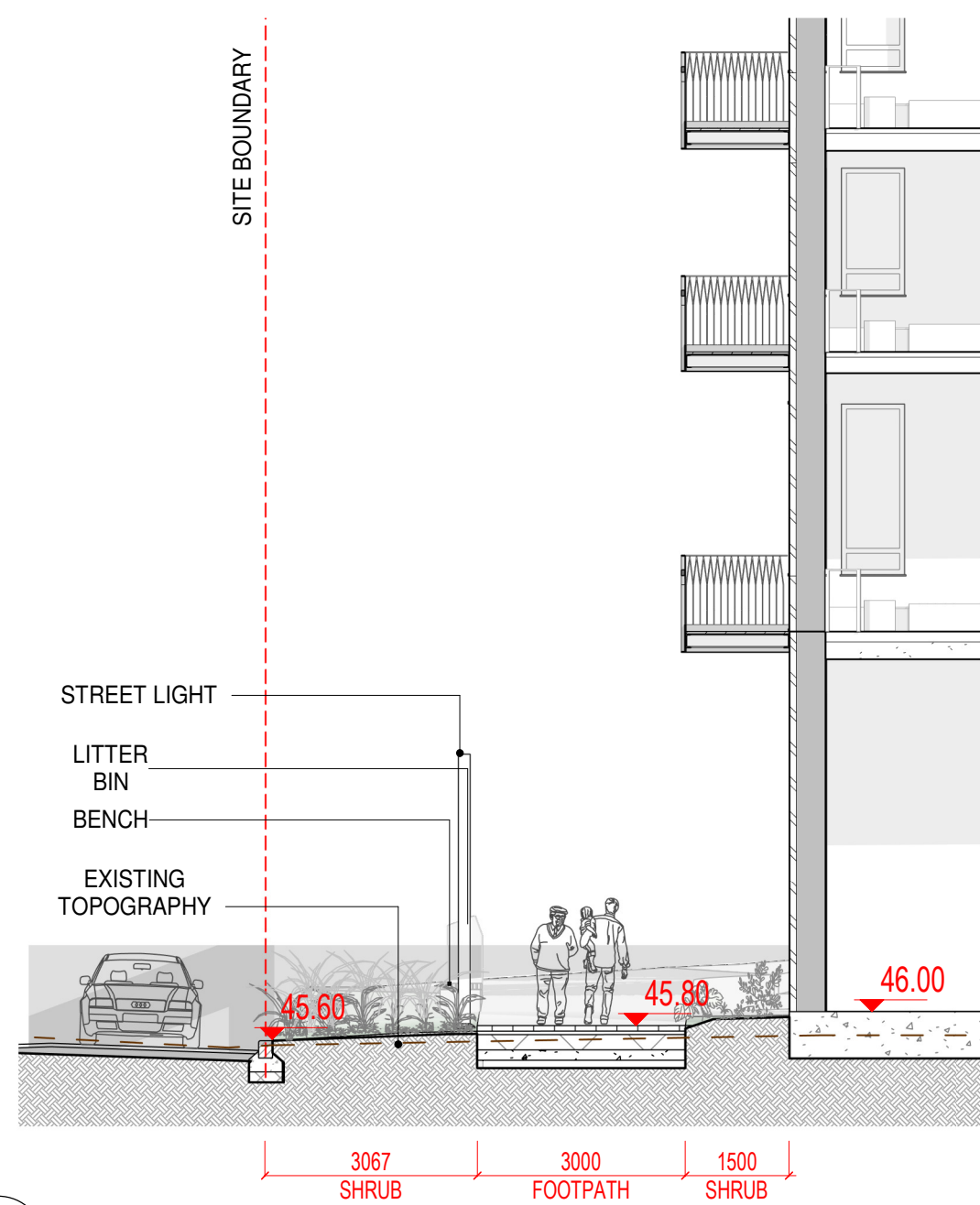
JOB DESCRIPTION

|         |                                 |
|---------|---------------------------------|
| Site    | MAIN STREET, DUNDRUM, DUBLIN 14 |
| Project | DUNDRUM VILLAGE SHD             |
| Title   | SECTIONS 5 OF 6                 |

**NMP**  
Niall Montgomery + Partners

Architects 33 Rock Road, Williamstown, Blackrock, Co. Dublin  
Telephones : 2121 800 Fax : 2121 007 E mail : info@nmp.ie

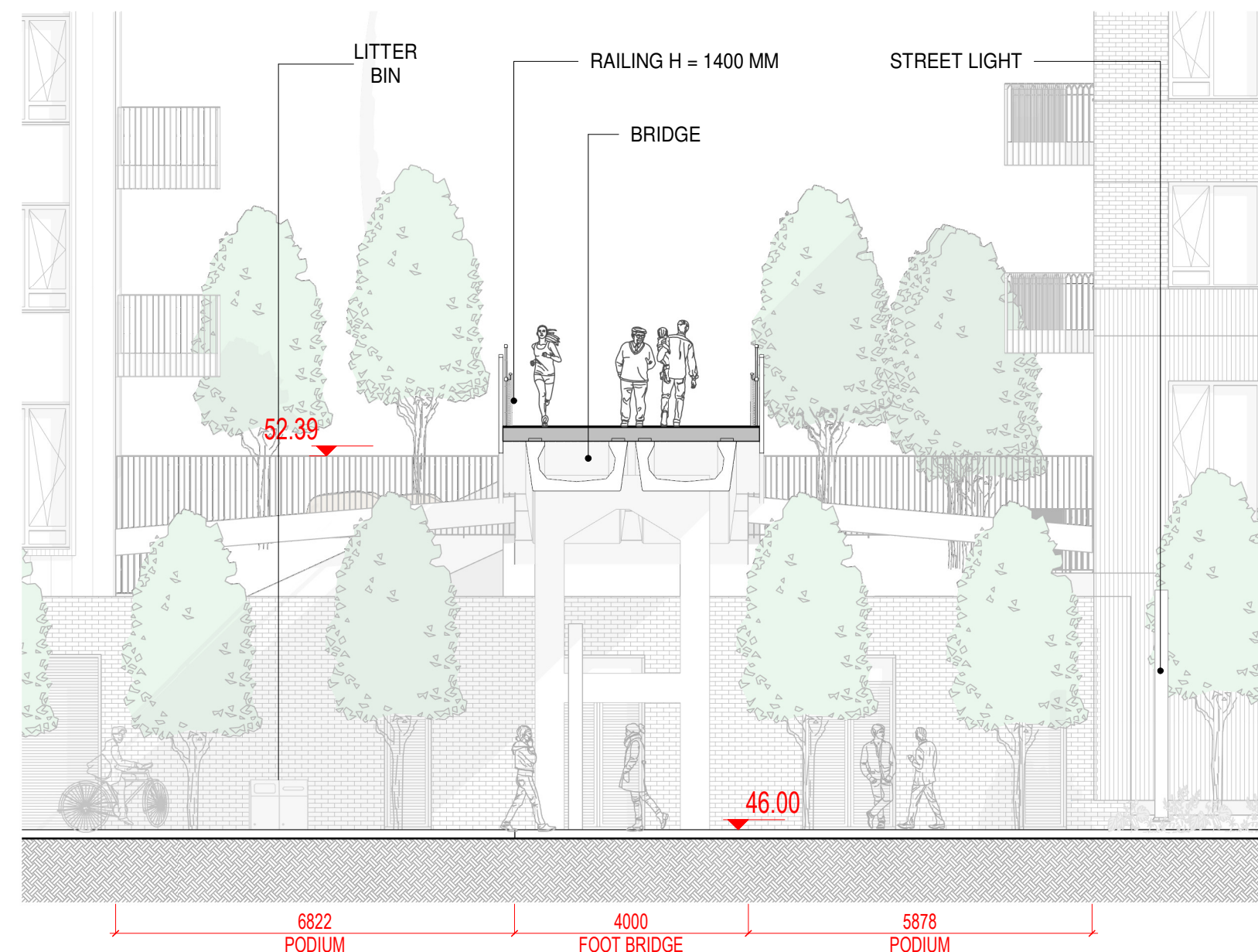




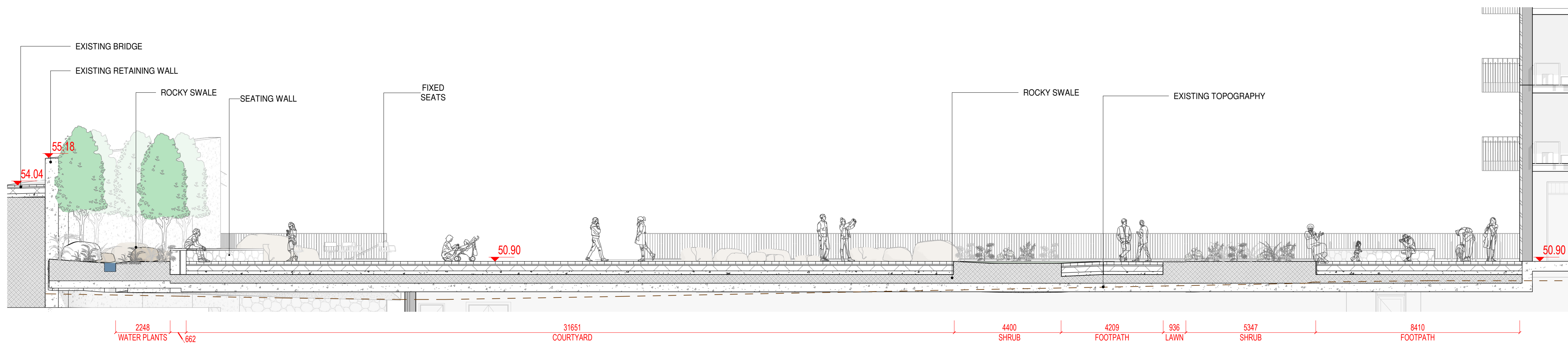
33 Section 33  
1:100 @A1



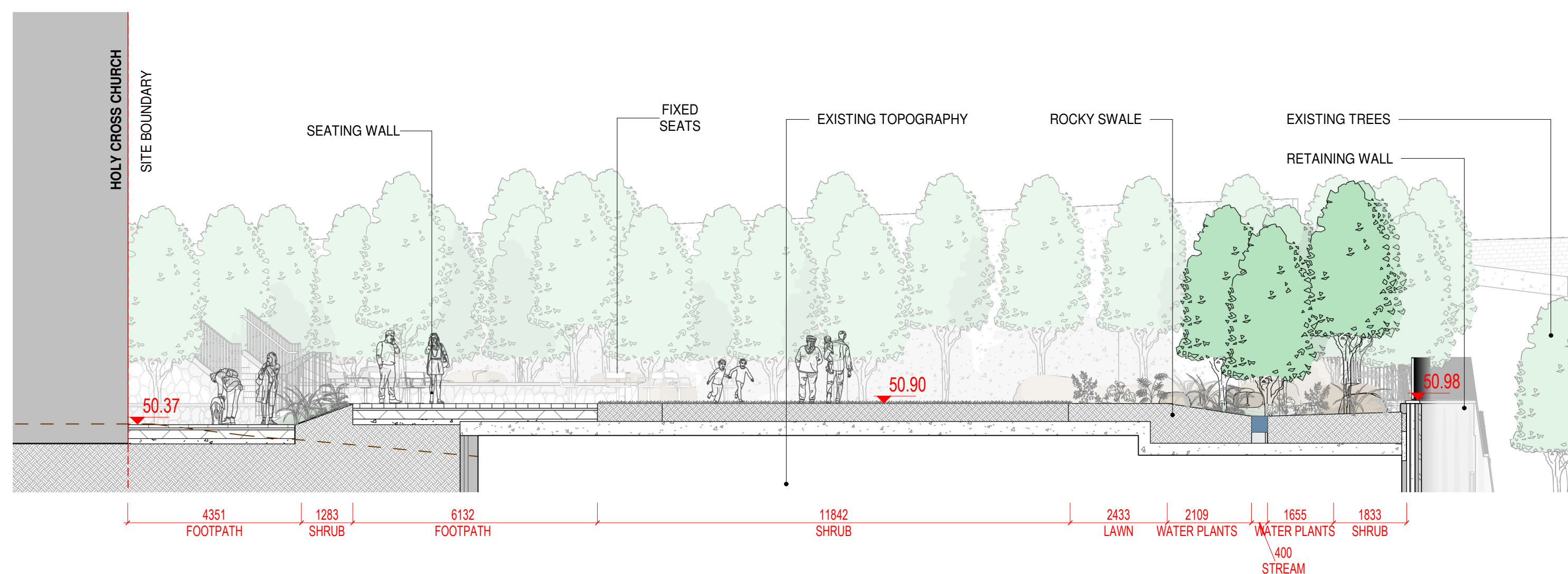
F Section Location Plan  
1:1000 @A1



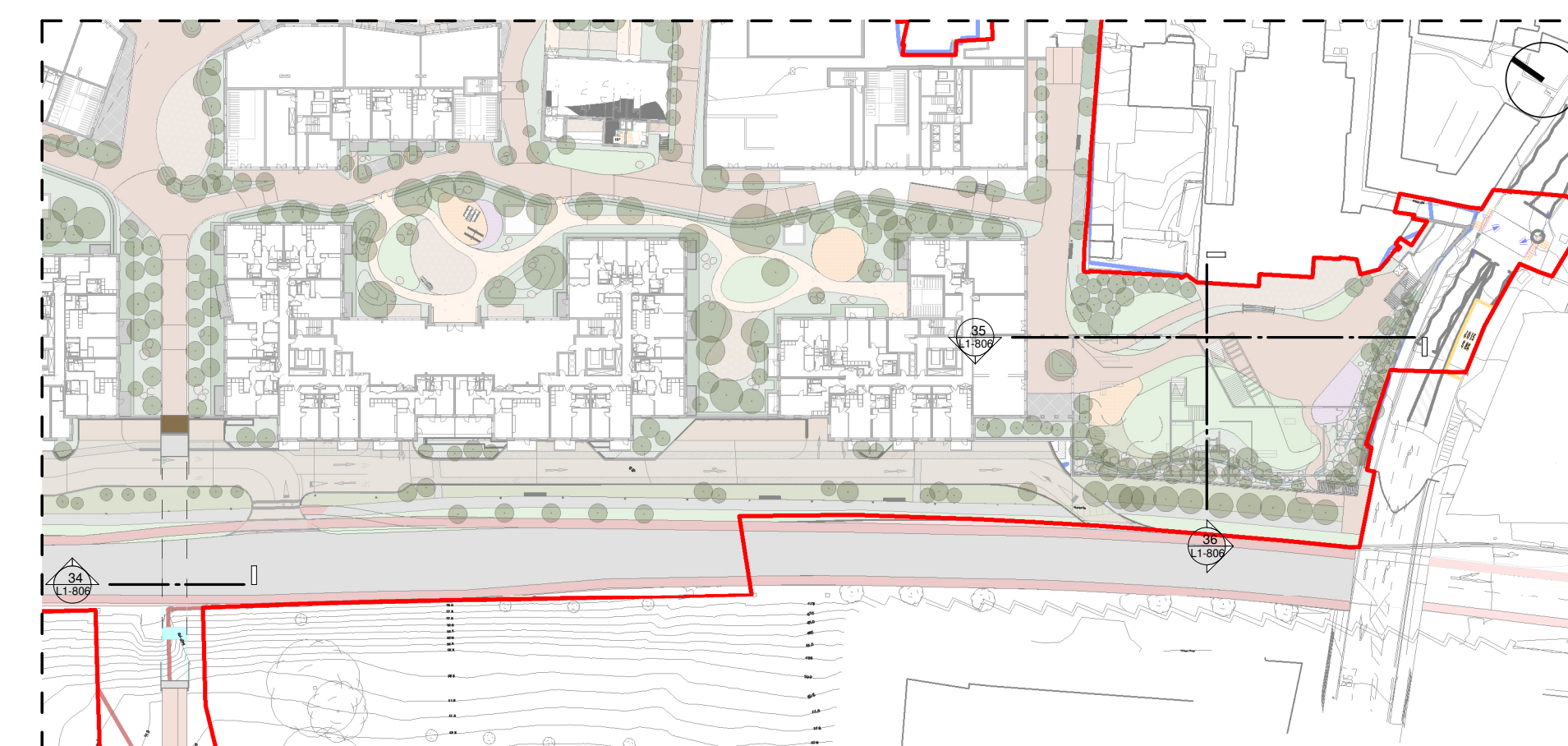
34 Section 34  
1:100 @A1



35 Section 35  
1:100 @A1



36 Section 36  
1:100 @A1



G Section Location Plan  
1:1000 @A1

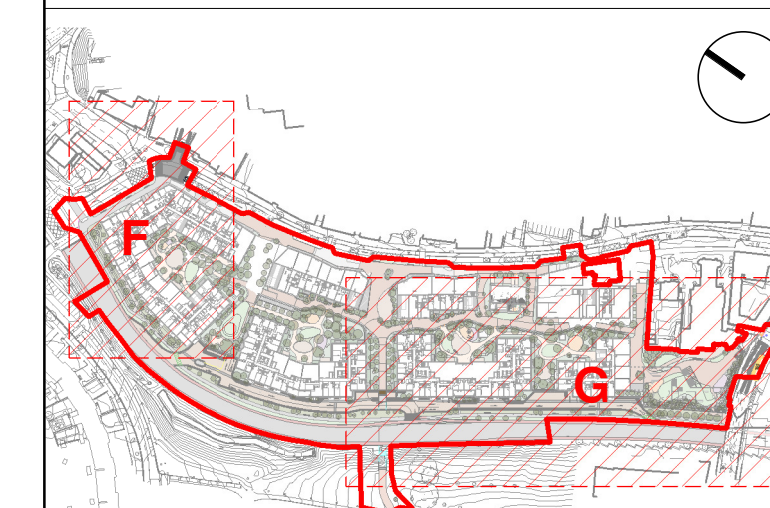
NOTE  
ALL DIMENSIONS TO BE CHECKED ON SITE  
THIS DRAWING IS TO BE READ IN CONJUNCTION WITH  
RELEVANT CONSULTANTS DRAWINGS  
NO PART OF THIS DOCUMENT MAY BE REPRODUCED OR  
TRANSMITTED IN ANY FORM OR STORED IN ANY RETRIEVAL  
SYSTEM OF ANY NATURE WITHOUT THE WRITTEN PERMISSION  
OF THE LANDSCAPE ARCHITECT AS COPYRIGHT HOLDER EXCEPT  
AS AGREED FOR USE ON THE PROJECT FOR WHICH THE  
DOCUMENT WAS ORIGINALLY ISSUED.  
FOR DRAWING INDEX, GENERAL NOTES, REFER TO  
DWG L1-001

CLIENT:

DUNDRUM RETAIL GP DAC  
(ACTING FOR AND ON BEHALF OF DUNDRUM  
RETAIL LIMITED PARTNERSHIP)

ARCHITECTS:

**GRID**  
architects



REFERENCE: THIS DRAWING IS NOT FOR CONSTRUCTION

REVISIONS

|         |           |            |            |
|---------|-----------|------------|------------|
| Job No. | 22A3A     | Drawn By   | MR         |
| Dwg No. | L1-806    | Checked By | JM         |
| Scale   | 1:100 @A1 | Date       | MARCH 2022 |

JOB DESCRIPTION

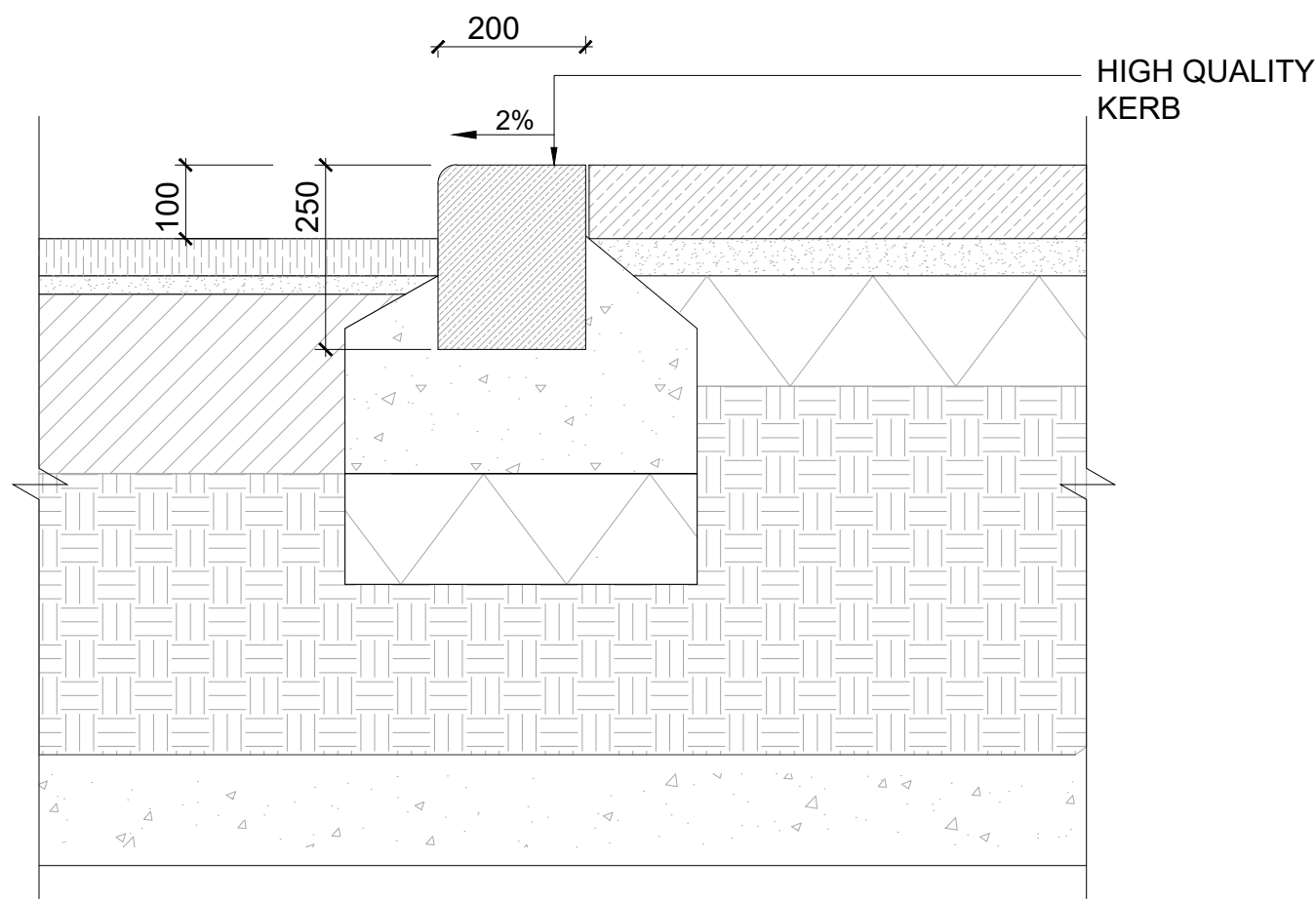
|         |                                 |
|---------|---------------------------------|
| Site    | MAIN STREET, DUNDRUM, DUBLIN 14 |
| Project | DUNDRUM VILLAGE SHD             |
| Title   | SECTIONS 6 OF 6                 |



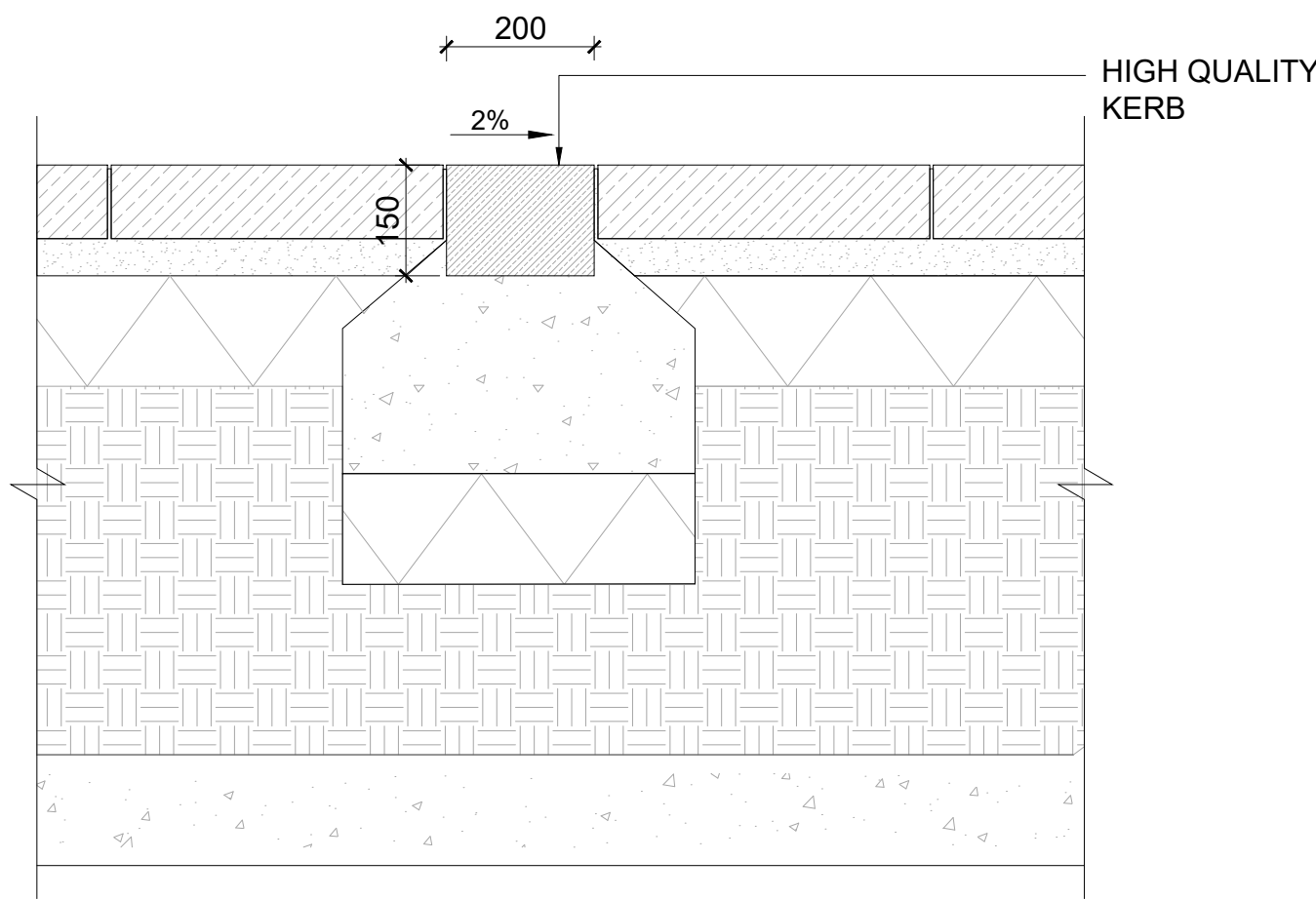
**NMP**  
Niall Montgomery + Partners

Architects 33 Rock Road, Williamstown, Blackrock, Co. Dublin  
Telephones : 2121 800 Fax : 2121 007 E mail : info@nmp.ie

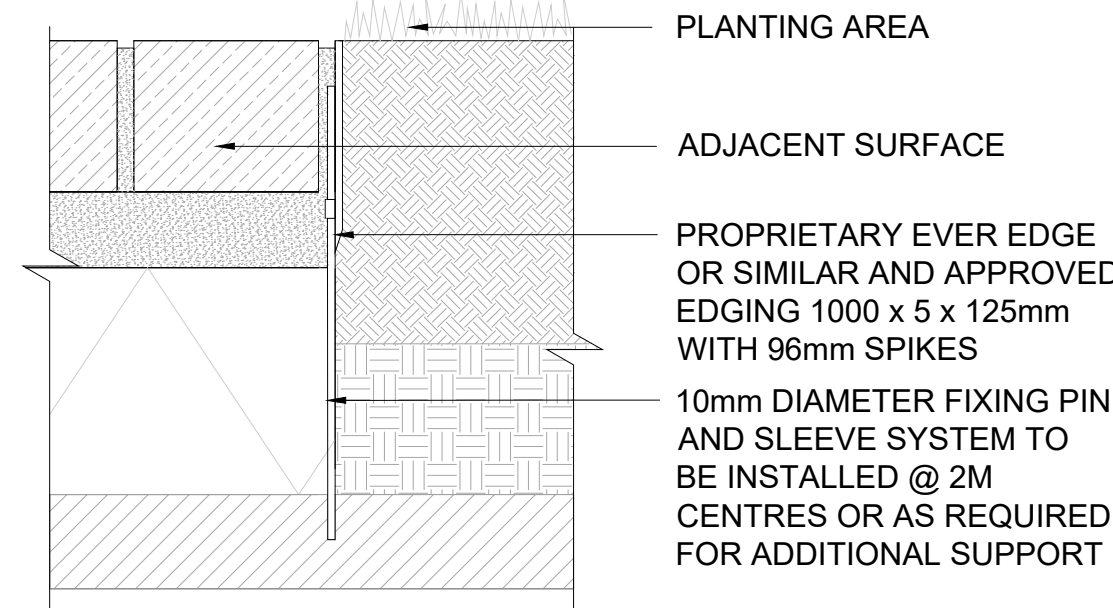




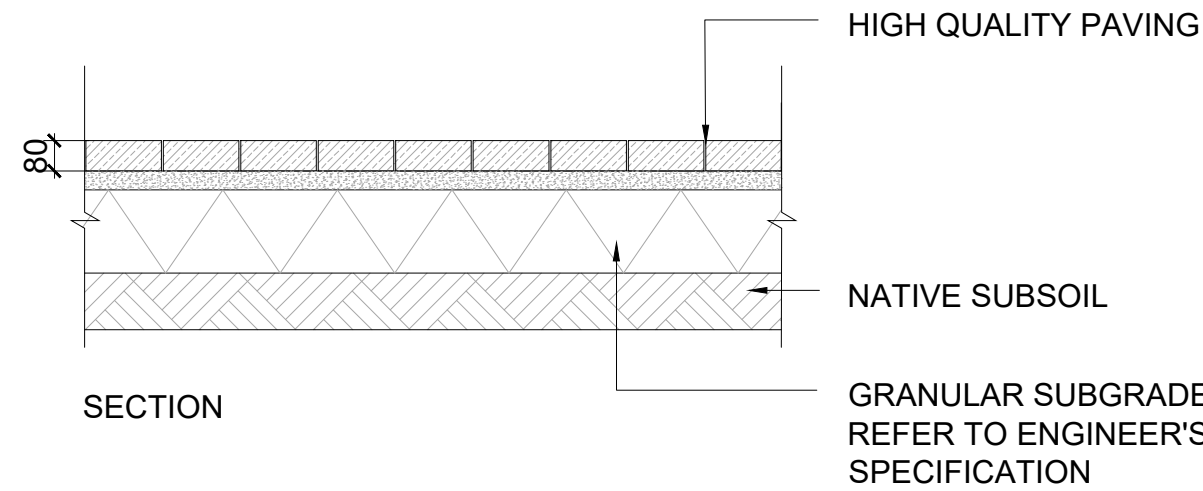
01 RAISED KERB  
SCALE: 1:10 @A1



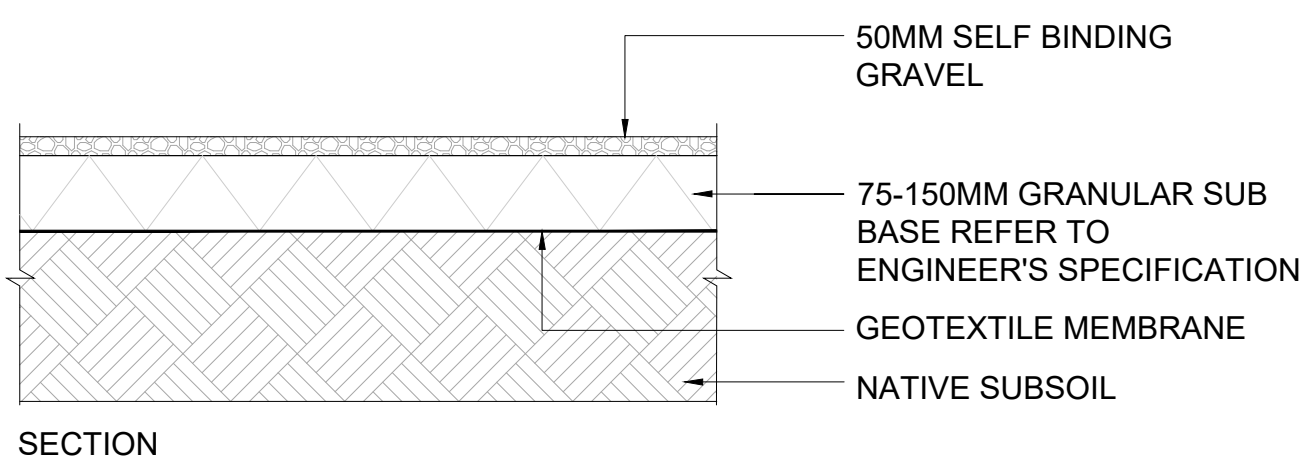
02 FLUSH KERB  
SCALE: 1:10 @A1



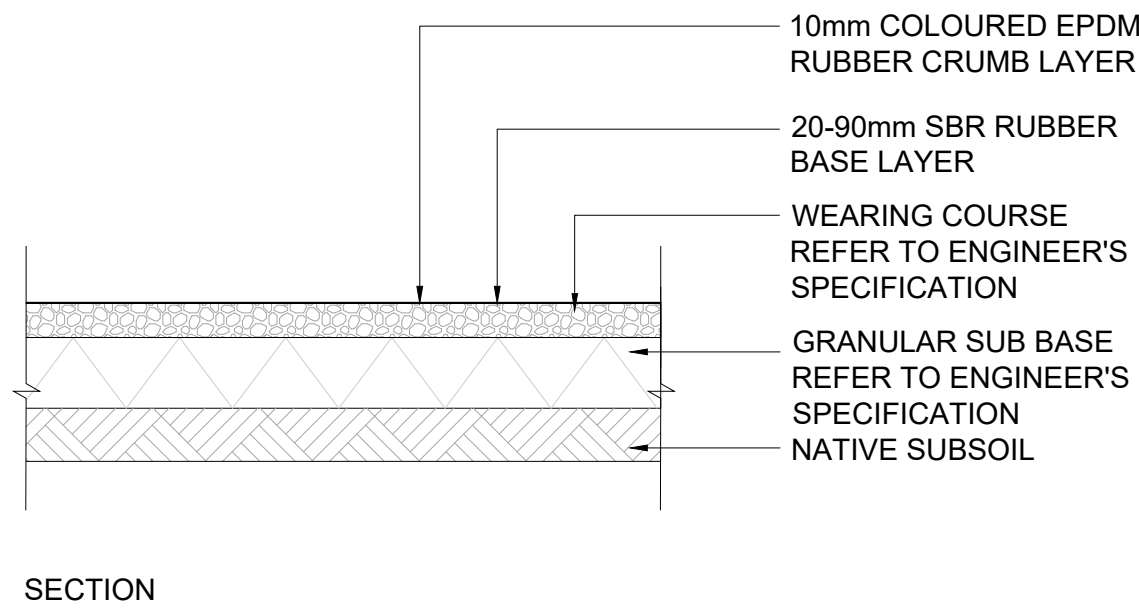
03 TYPICAL STEEL EDGING  
SCALE: 1:5@A1



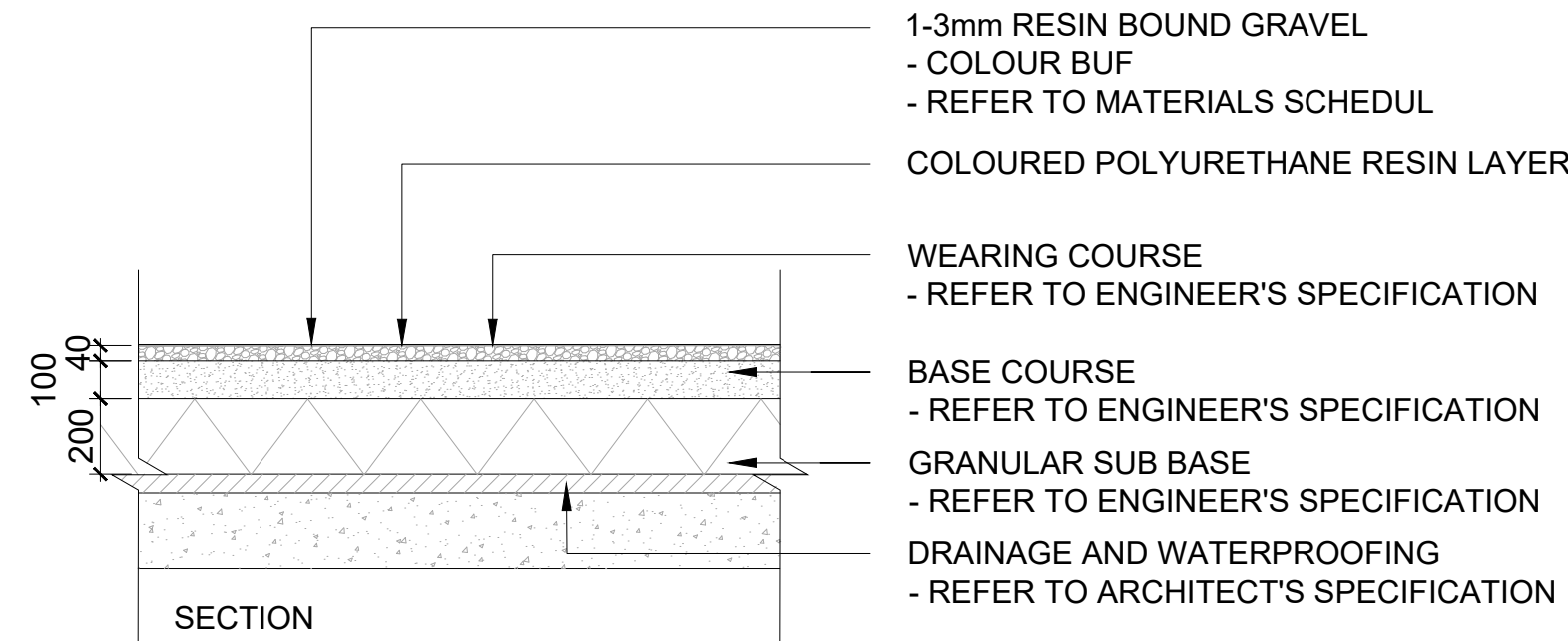
04 HIGH QUALITY PAVING  
SCALE: 1:20 @A1



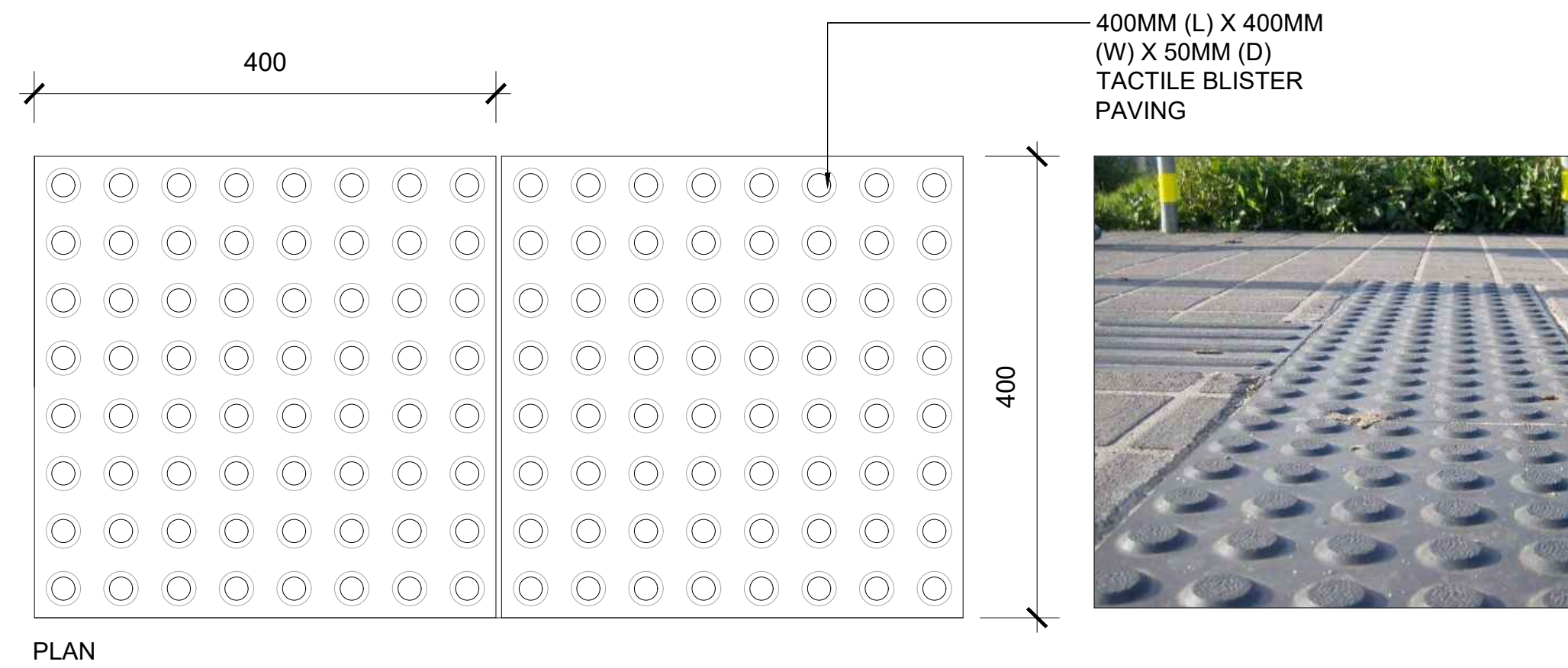
05 TYPICAL SELF BINDING GRAVEL SURFACE  
SCALE: 1:20@A1



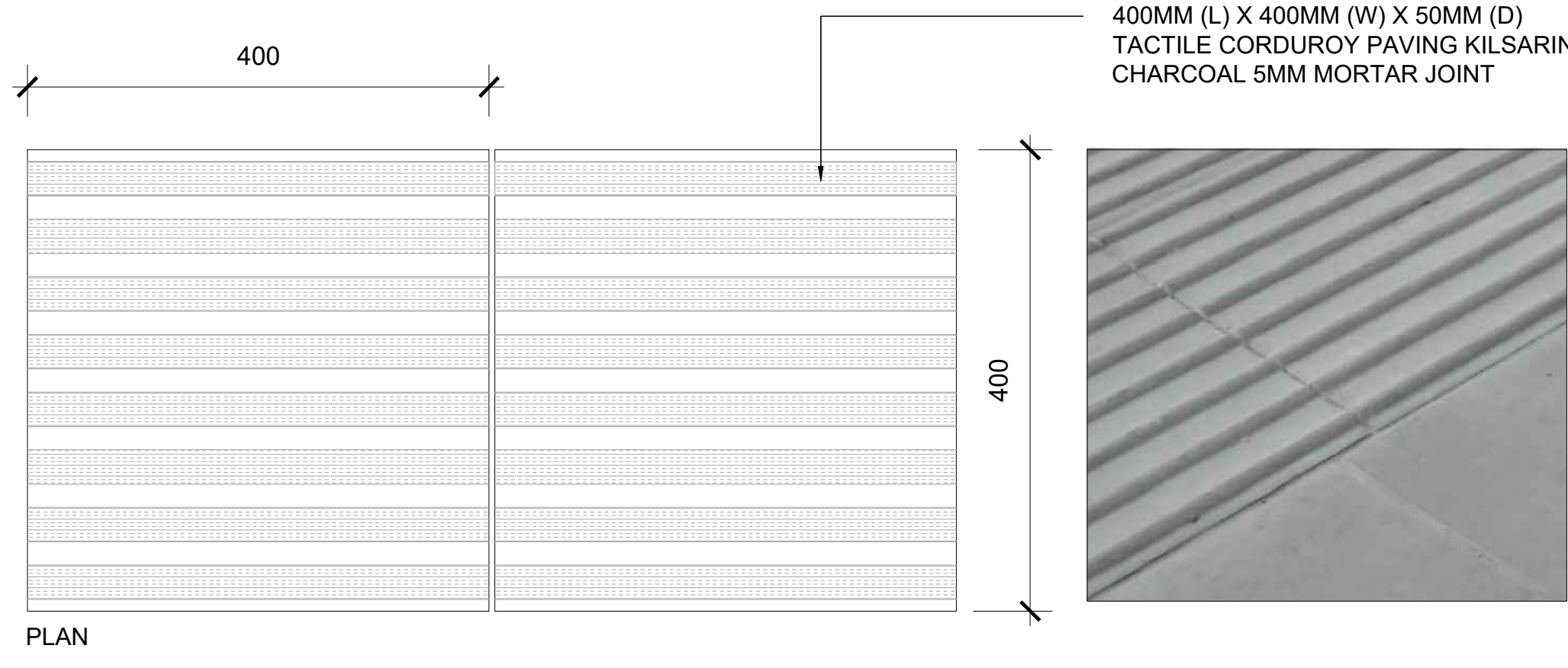
06 TYPICAL SOFT POUR SURFACE  
SCALE: 1:20@A1



07 TYPICAL RESIN BOUND GRAVEL  
SCALE: 1:20@A1



08 TYPICAL TACTILE BLISTER PAVING TO CROSSING POINTS  
SCALE: 1:5@A1 - SUBJECT TO FURTHER DETAILED DESIGN



09 TYPICAL TACTILE CORDUROY PAVING TO TOP + BOTTOM OF STEPS  
SCALE: 1:5@A1 - SUBJECT TO FURTHER DETAILED DESIGN

NOTE  
ALL DIMENSIONS TO BE CHECKED ON SITE  
NO DIMENSIONS TO BE SCALED FROM THIS DRAWING  
THIS DRAWING IS TO BE READ IN CONJUNCTION WITH  
RELEVANT CONSULTANTS DRAWINGS  
NO PART OF THIS DOCUMENT MAY BE RE-PRODUCED OR  
TRANSMITTED IN ANY FORM OR STORED IN ANY RETRIEVAL  
SYSTEM OF ANY NATURE WITHOUT THE WRITTEN PERMISSION  
OF THE LANDSCAPE ARCHITECT AS COPYRIGHT HOLDER EXCEPT  
AS AGREED FOR USE ON THE PROJECT FOR WHICH THE  
DOCUMENT WAS ORIGINALLY ISSUED.  
FOR DRAWING INDEX, GENERAL NOTES, REFER TO  
DWG L1-001

CLIENT:  
  
**DUNDRUM RETAIL GP DAC**  
(ACTING FOR AND ON BEHALF OF DUNDRUM  
RETAIL LIMITED PARTNERSHIP)

ARCHITECTS:  
  
**GRID**  
architects

REFERENCE: THIS DRAWING IS NOT FOR CONSTRUCTION

REVISIONS

|         |        |            |             |
|---------|--------|------------|-------------|
| Job No. | 22A3A  | Drawn By   | Author      |
| Dwg No. | L1-901 | Checked By | Verificador |
| Scale   |        | Date       | MARCH 2022  |

JOB DESCRIPTION

|         |  |
|---------|--|
| Site    | MAIN STREET, DUNDRUM, DUBLIN 14                |
| Project | DUNDRUM VILLAGE SHD                            |
| Title   | HARD LANDSCAPE DETAILS - PAVING, KERBS & WALLS |



**NMP**  
Niall Montgomery + Partners

Architects 33 Rock Road, Williamstown, Blackrock, Co. Dublin  
Telephones : 2121 800 Fax : 2121 007 E mail : info@nmp.ie




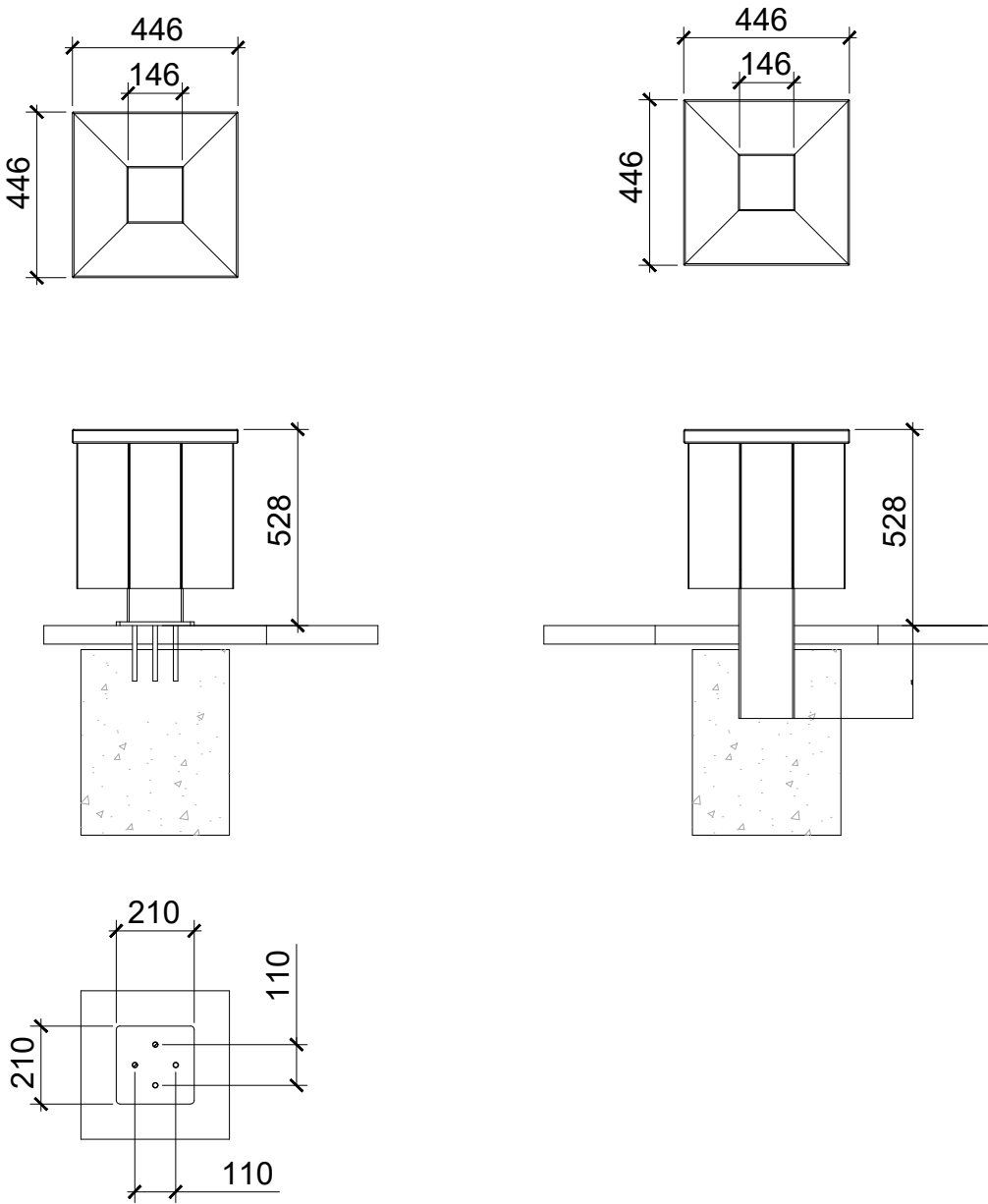


01 LITTER BIN

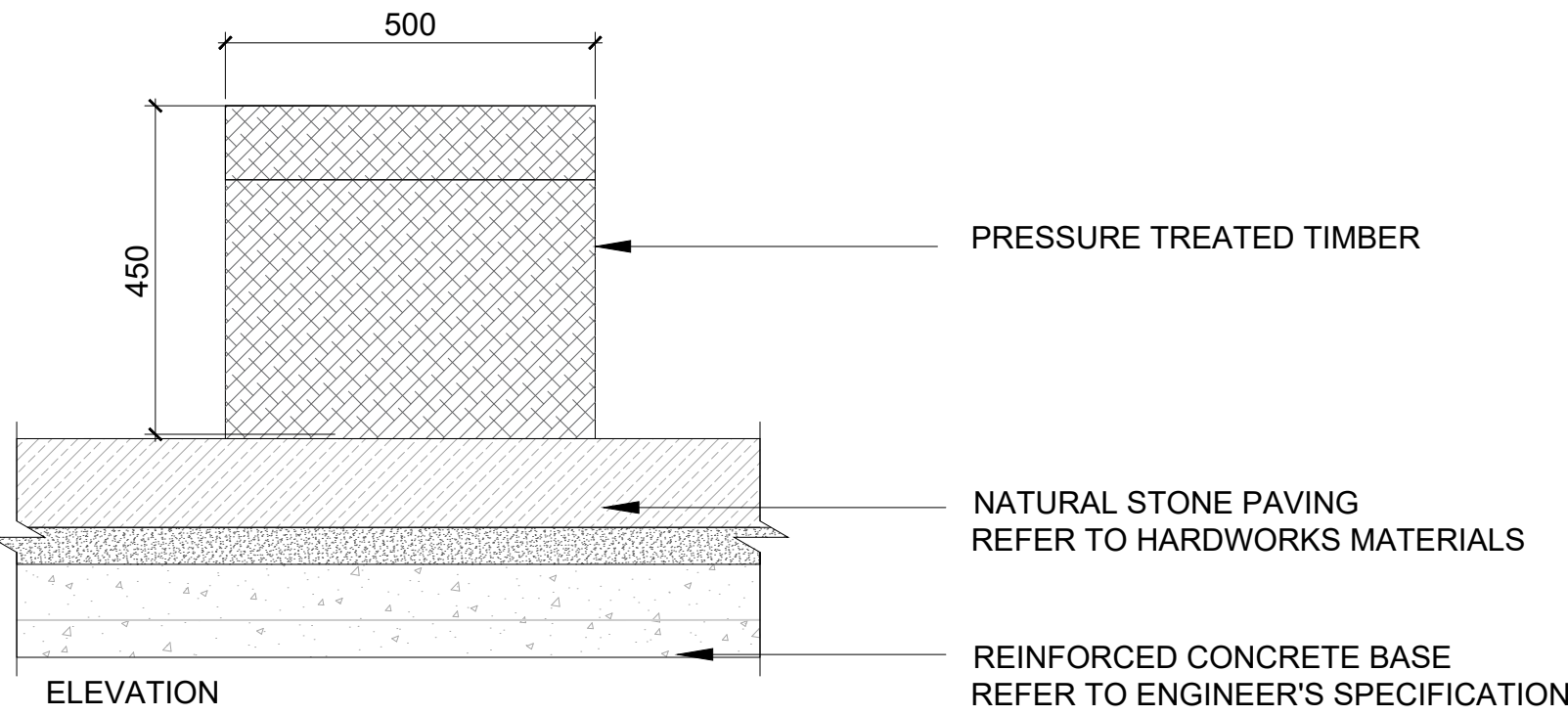
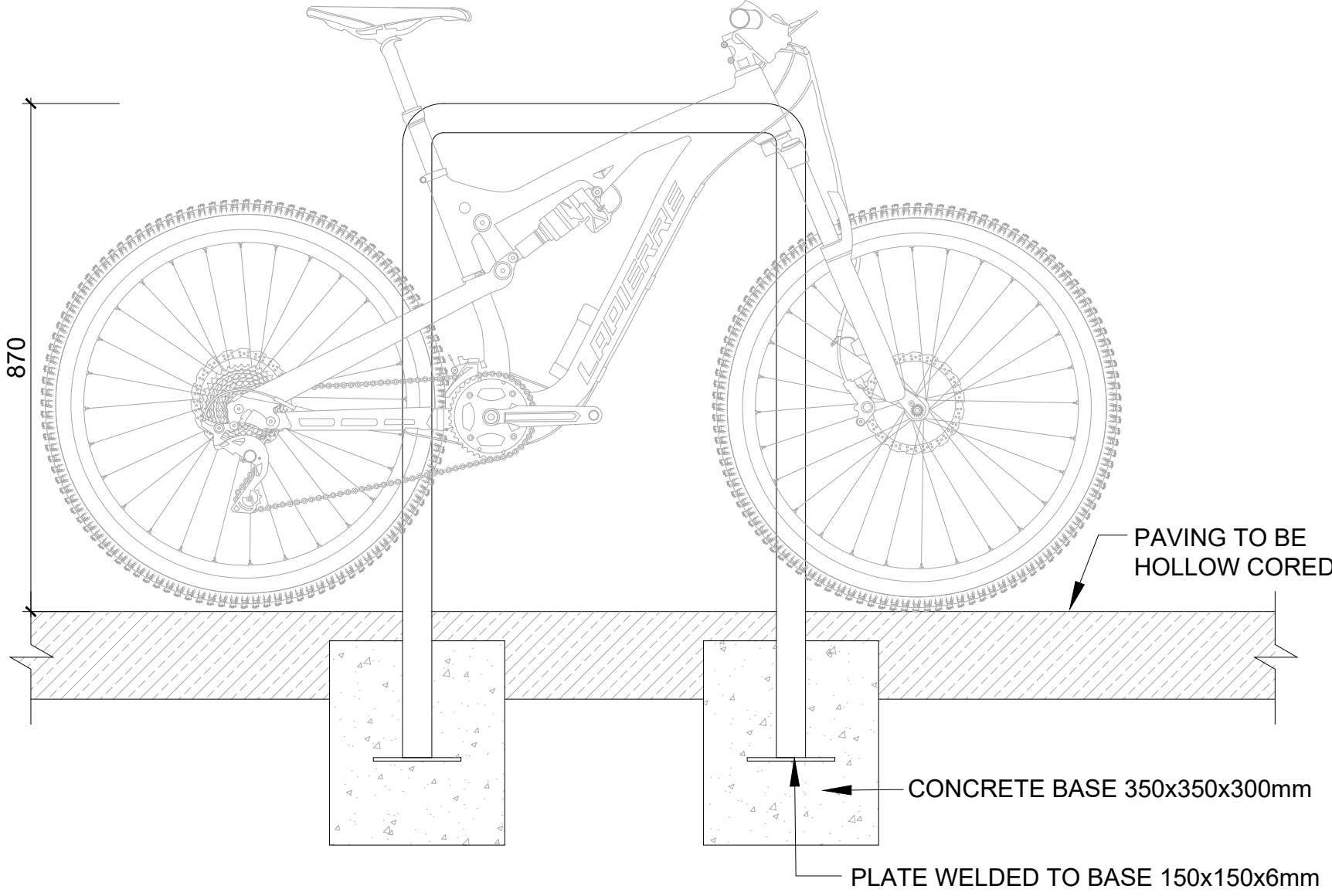
DESCRIPTION  
GALVANIZED STEEL FRAME CLAD  
WITH WOODEN TIMBER. ELEVATED  
ON STEEL POST WITH STAINLESS  
STEEL TOP RIM. GALVANIZED STEEL  
LINER.

DIMENSIONS  
HEIGHT 528MM, WIDTH 446MM,  
DEPTH 446MM.  
CAPACITY 50L.  
WEIGHT 43KG.

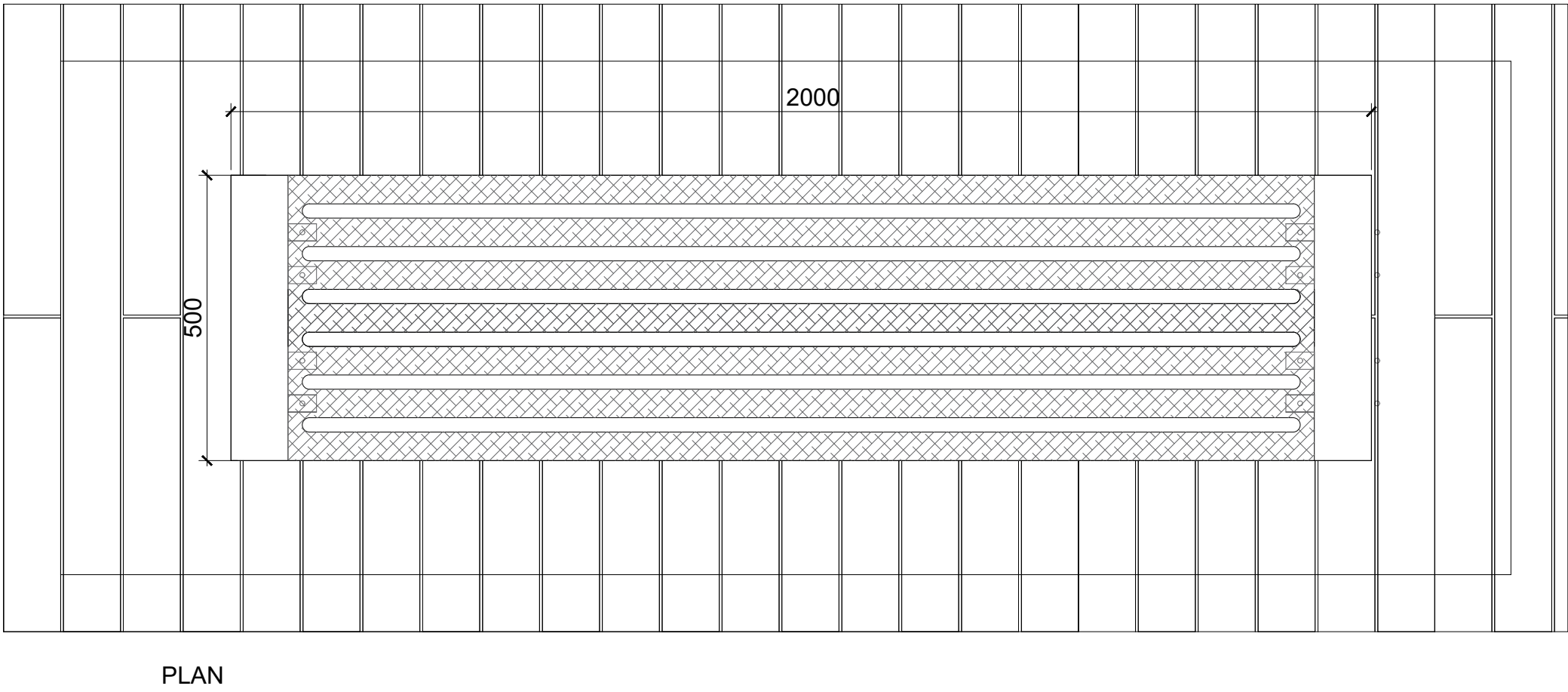
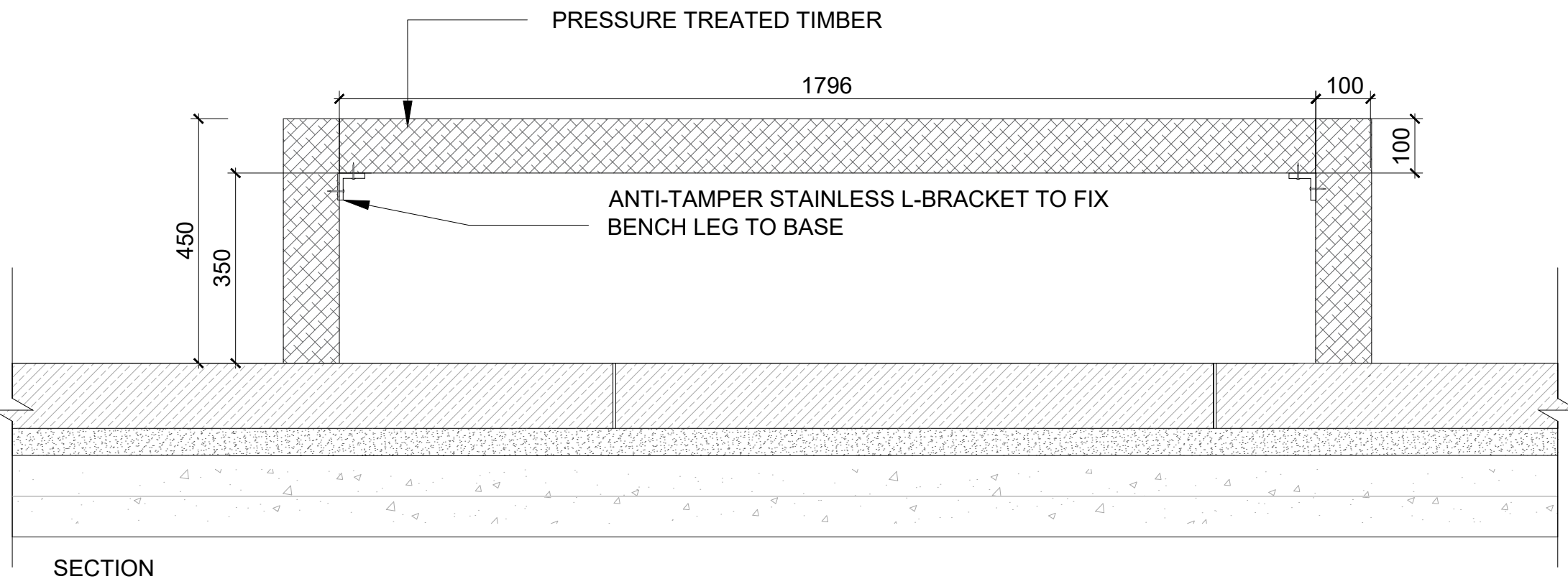
OPTIONS  
ROOT FIXED OR FLANGE FIXED.  
UNFINISHED TIMBER OR MICRO  
POROUS STAIN.



02 TYPICAL SHEFFIELD BIKE STAND  
SCALE: 1:10 @A1



03 TIMBER BENCH  
SCALE: 1:10 @A1



04 IMAGE: TYPICAL TIMBER BENCH

NOTE  
ALL DIMENSIONS TO BE CHECKED ON SITE  
NO DIMENSIONS TO BE SCALED FROM THIS DRAWING  
THIS DRAWING IS TO BE READ IN CONJUNCTION WITH  
RELEVANT CONSULTANTS DRAWINGS  
NO PART OF THIS DOCUMENT MAY BE RE-PRODUCED OR  
TRANSMITTED IN ANY FORM OR STORED IN ANY RETRIEVAL  
SYSTEM OF ANY NATURE WITHOUT THE WRITTEN PERMISSION  
OF THE LANDSCAPE ARCHITECT AS COPYRIGHT HOLDER EXCEPT  
AS AGREED FOR USE ON THE PROJECT FOR WHICH THE  
DOCUMENT WAS ORIGINALLY ISSUED.  
FOR DRAWING INDEX, GENERAL NOTES, REFER TO  
DWG L1-001

CLIENT:

DUNDRUM RETAIL GP DAC  
(ACTING FOR AND ON BEHALF OF DUNDRUM  
RETAIL LIMITED PARTNERSHIP)

ARCHITECTS:

GRID  
architects

REFERENCE: THIS DRAWING IS NOT FOR CONSTRUCTION

REVISIONS

|         |        |            |             |
|---------|--------|------------|-------------|
| Job No. | 22A3A  | Drawn By   | Author      |
| Dwg No. | L1-902 | Checked By | Verificador |
| Scale   |        | Date       | MARCH 2022  |

JOB DESCRIPTION

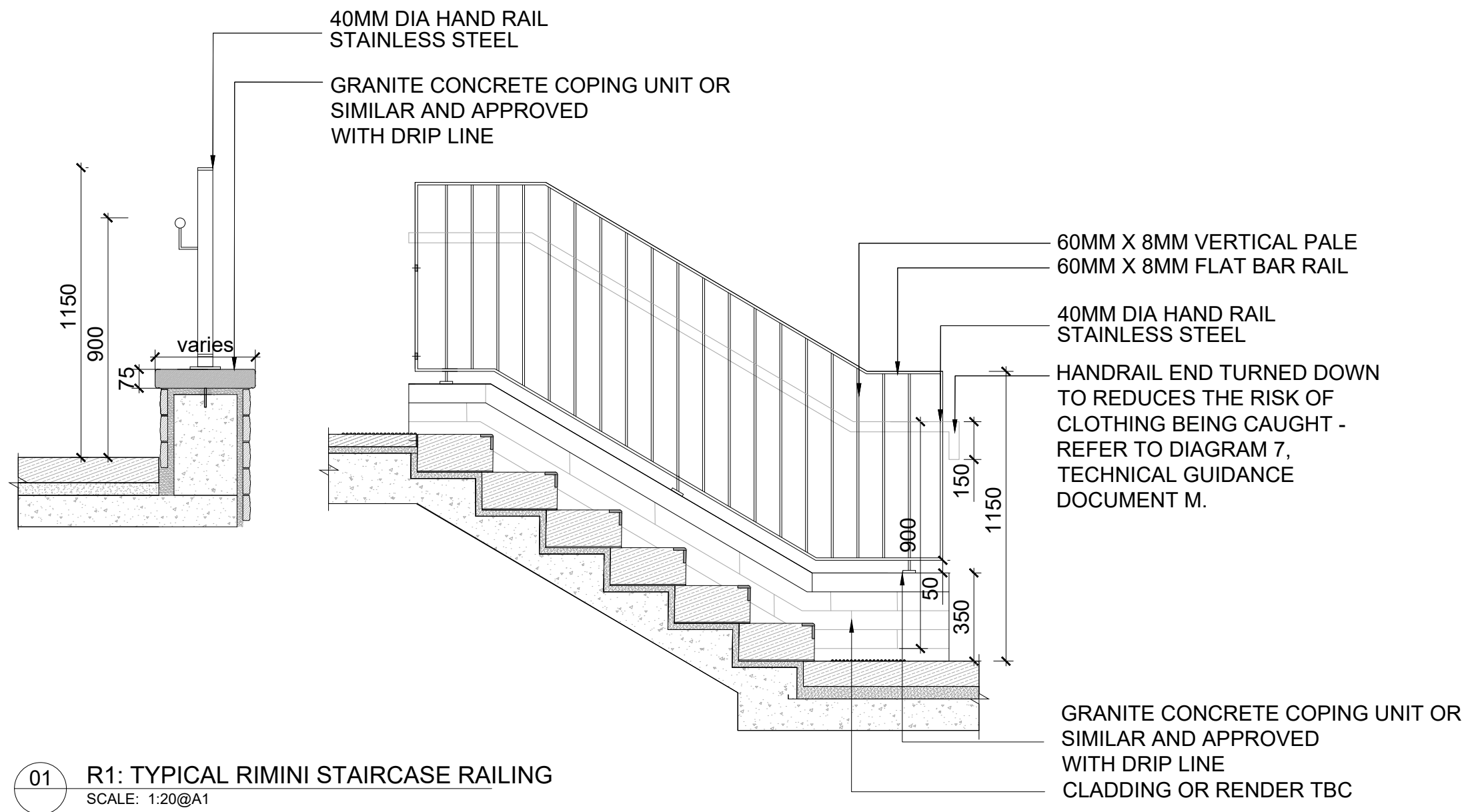
|         |                                 |
|---------|---------------------------------|
| Site    | MAIN STREET, DUNDRUM, DUBLIN 14 |
| Project | DUNDRUM VILLAGE SHD             |
| Title   | SITE FURNITURE                  |



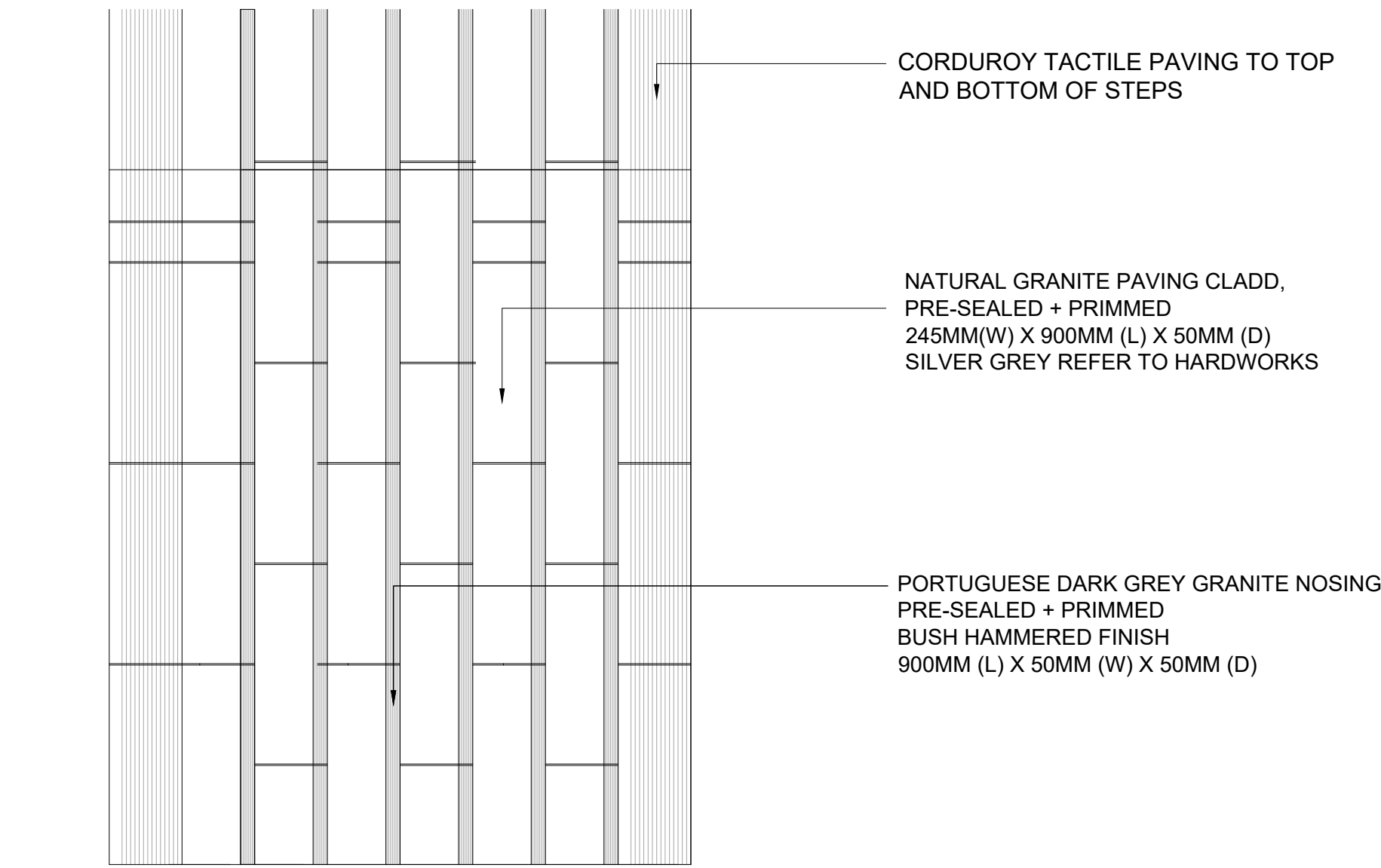
NMP  
Niall Montgomery + Partners

Architects 33 Rock Road, Williamstown, Blackrock, Co. Dublin  
Telephones : 2121 800 Fax : 2121 007 E mail : info@nmp.ie

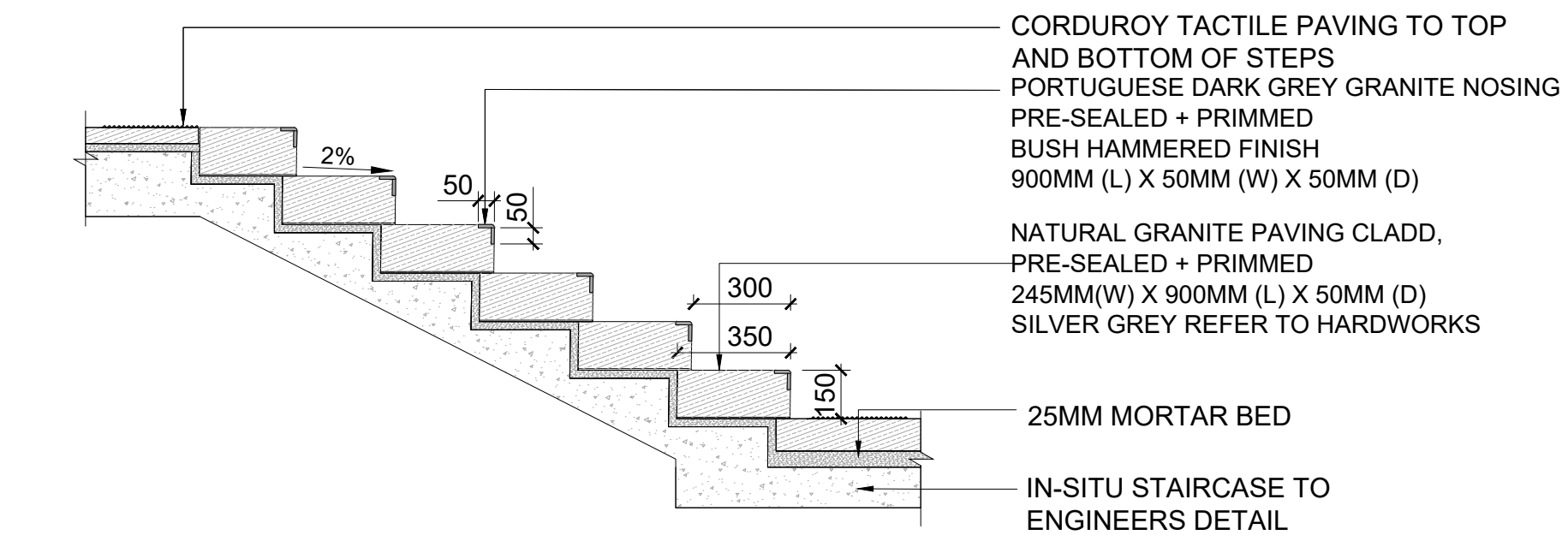




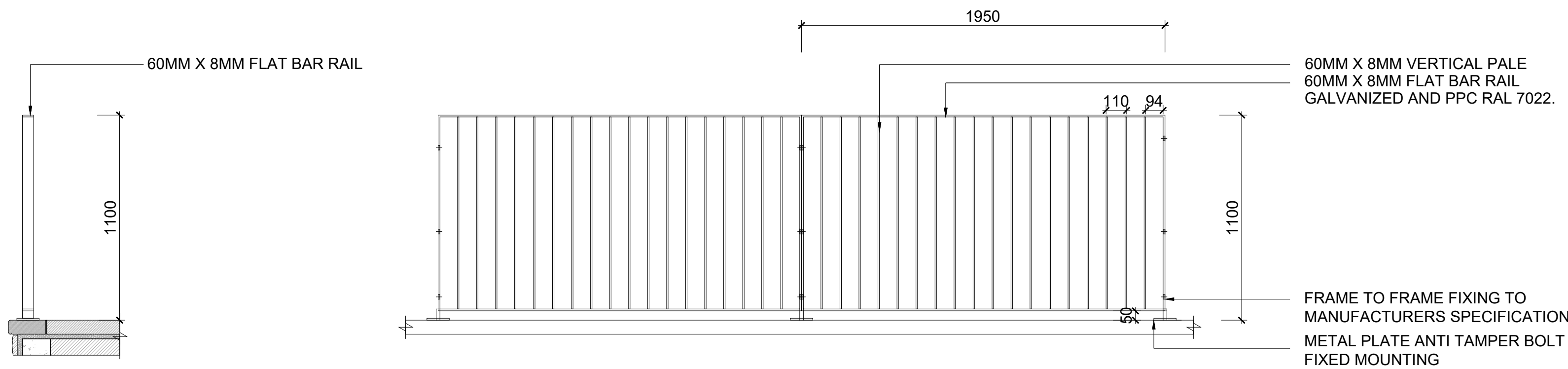
01 R1: TYPICAL RIMINI STAIRCASE RAILING  
SCALE: 1:20@A1



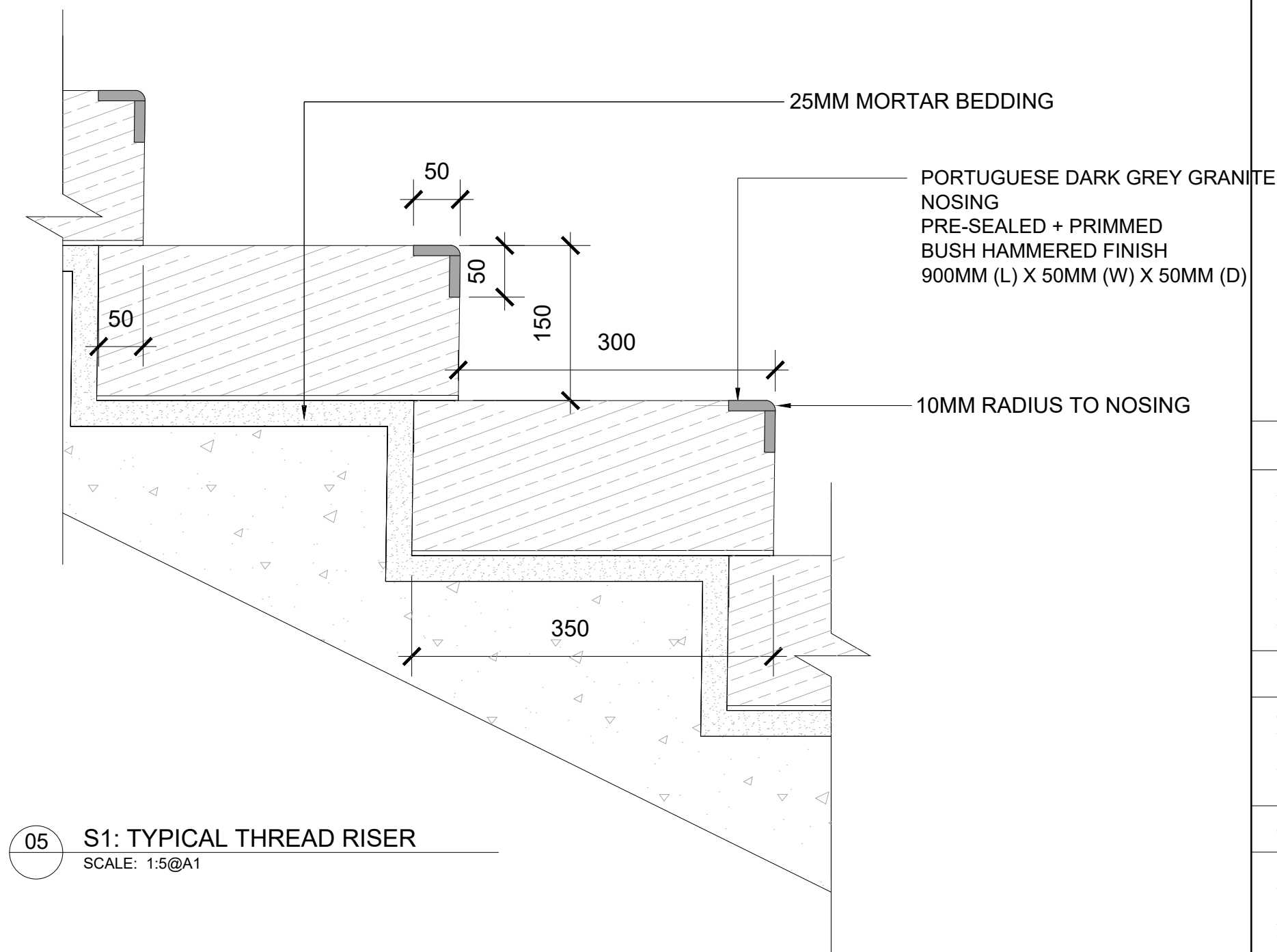
02 S1: TYPICAL STAIRCASE PLAN  
SCALE: 1:20@A1




03 S1: TYPICAL STAIRCASE CROSS SECTION  
SCALE: 1:20@A1



04 R2: TYPICAL 1800 MM HEIGHT GATE DETAIL  
SCALE: 1:20@A1



05 S1: TYPICAL THREAD RISER  
SCALE: 1:5@A1



06 TYPICAL RAILING



07 TYPICAL RAILING AT STAIR

NOTE  
ALL DIMENSIONS TO BE CHECKED ON SITE  
NO DIMENSIONS TO BE SCALED FROM THIS DRAWING  
THIS DRAWING IS TO BE READ IN CONJUNCTION WITH  
RELEVANT CONSULTANTS DRAWINGS  
NO PART OF THIS DOCUMENT MAY BE RE-PRODUCED OR  
TRANSMITTED IN ANY FORM OR STORED IN ANY RETRIEVAL  
SYSTEM OF ANY NATURE WITHOUT THE WRITTEN PERMISSION  
OF THE LANDSCAPE ARCHITECT AS COPYRIGHT HOLDER EXCEPT  
AS AGREED FOR USE ON THE PROJECT FOR WHICH THE  
DOCUMENT WAS ORIGINALLY ISSUED.  
FOR DRAWING INDEX, GENERAL NOTES, REFER TO  
DWG L1-001

CLIENT:

DUNDRUM RETAIL GP DAC  
(ACTING FOR AND ON BEHALF OF DUNDRUM  
RETAIL LIMITED PARTNERSHIP)

ARCHITECTS:

GRID  
architects

REFERENCE: THIS DRAWING IS NOT FOR CONSTRUCTION

REVISIONS

|         |        |            |             |
|---------|--------|------------|-------------|
| Job No. | 22A3A  | Drawn By   | Author      |
| Dwg No. | L1-903 | Checked By | Verificador |
| Scale   |        | Date       | MARCH 2022  |

JOB DESCRIPTION

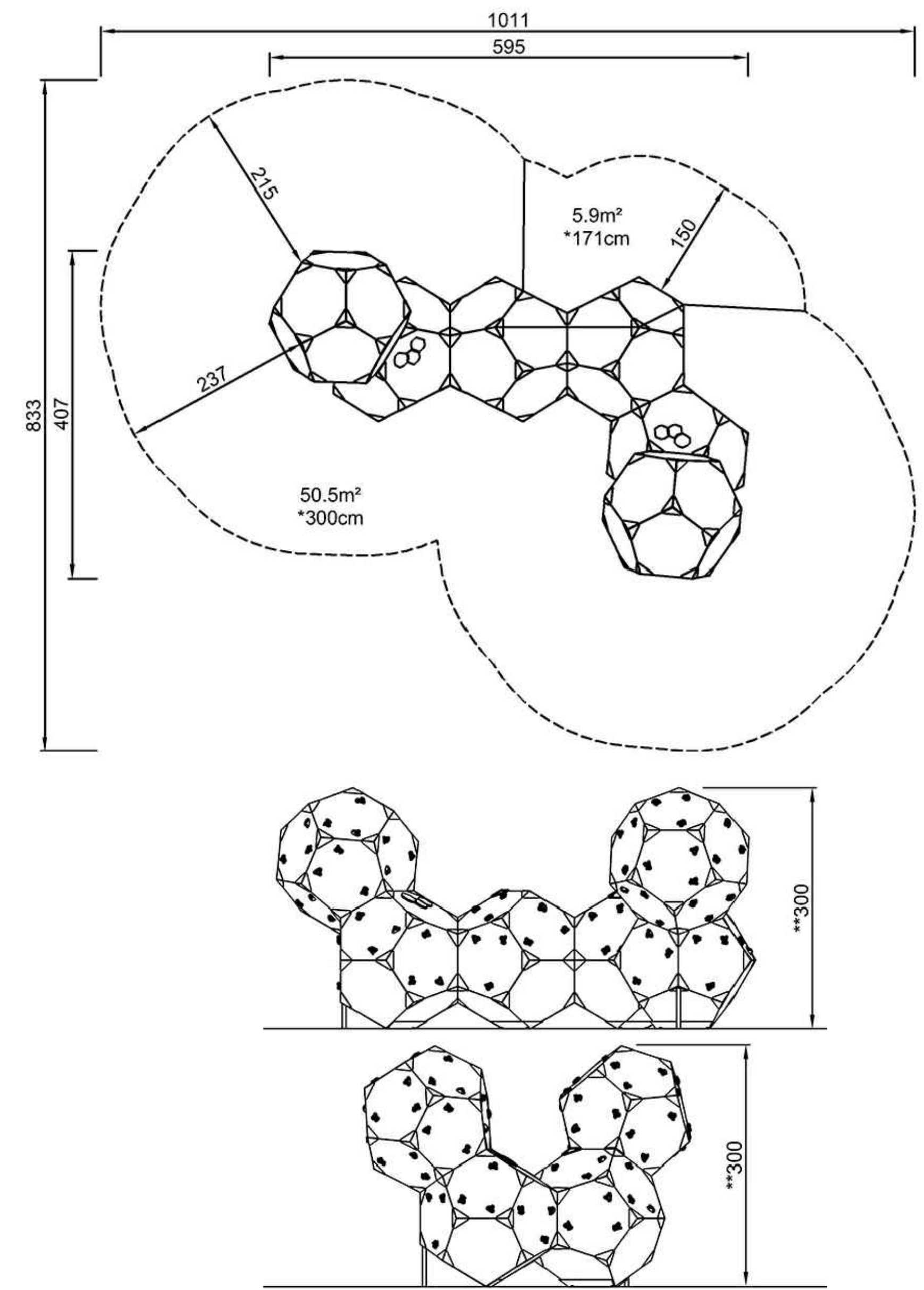
|         |                                 |
|---------|---------------------------------|
| Site    | MAIN STREET, DUNDRUM, DUBLIN 14 |
| Project | DUNDRUM VILLAGE SHD             |
| Title   | STAIRS & RAILINGS               |



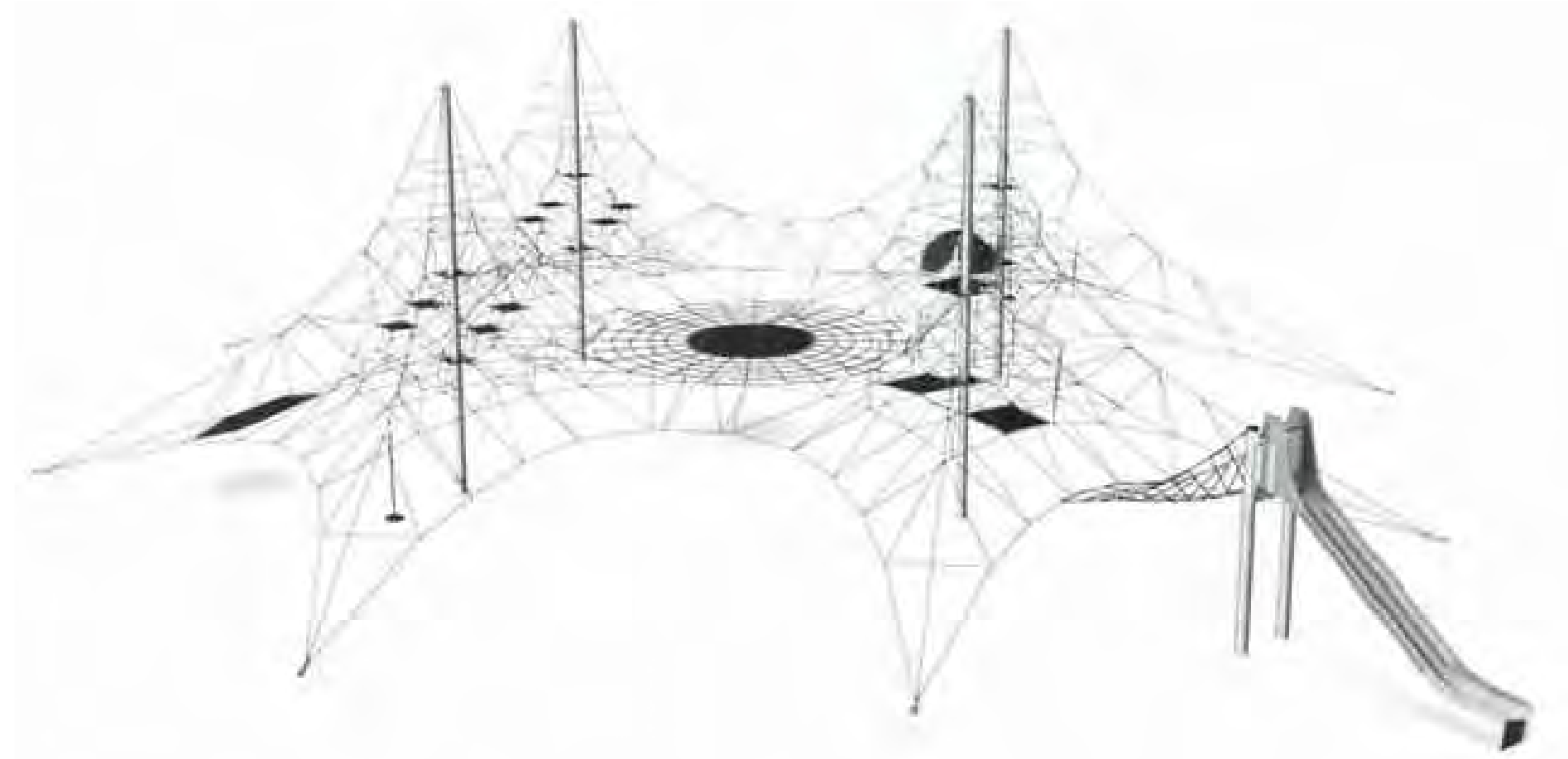
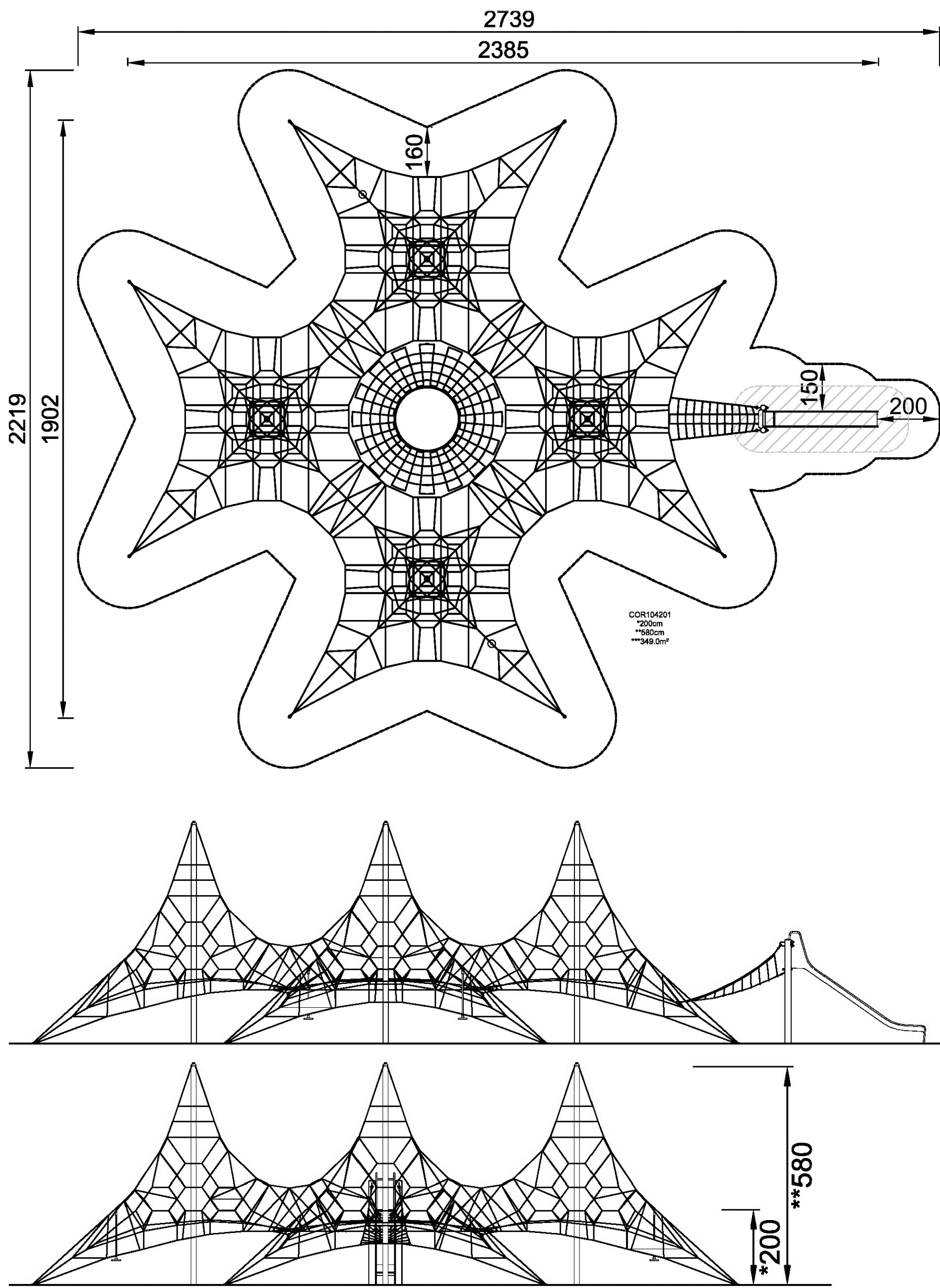
NMP  
Niall Montgomery + Partners

Architects 33 Rock Road, Williamstown, Blackrock, Co. Dublin  
Telephones : 2121 800 Fax : 2121 007 E mail : info@nmp.ie





01 CLIMBING WALL REFERENCE IMAGE



02 CLIMBING PLAY STRUCTURE WITH SLIDE REFERENCE IMAGE  
NTS

NOTE  
ALL DIMENSIONS TO BE CHECKED ON SITE  
THIS DRAWING IS TO BE READ IN CONJUNCTION WITH  
RELEVANT CONSULTANTS DRAWINGS  
NO PART OF THIS DOCUMENT MAY BE REPRODUCED OR  
TRANSMITTED IN ANY FORM OR STORED IN ANY RETRIEVAL  
SYSTEM OF ANY NATURE WITHOUT THE WRITTEN PERMISSION  
OF THE LANDSCAPE ARCHITECT AS COPYRIGHT HOLDER EXCEPT  
AS AGREED FOR USE ON THE PROJECT FOR WHICH THE  
DOCUMENT WAS ORIGINALLY ISSUED.  
FOR DRAWING INDEX, GENERAL NOTES, REFER TO  
DWG L1-001

CLIENT:  
  
**DUNDRUM RETAIL GP DAC**  
(ACTING FOR AND ON BEHALF OF DUNDRUM  
RETAIL LIMITED PARTNERSHIP)

ARCHITECTS:  
  
**GRID**  
architects

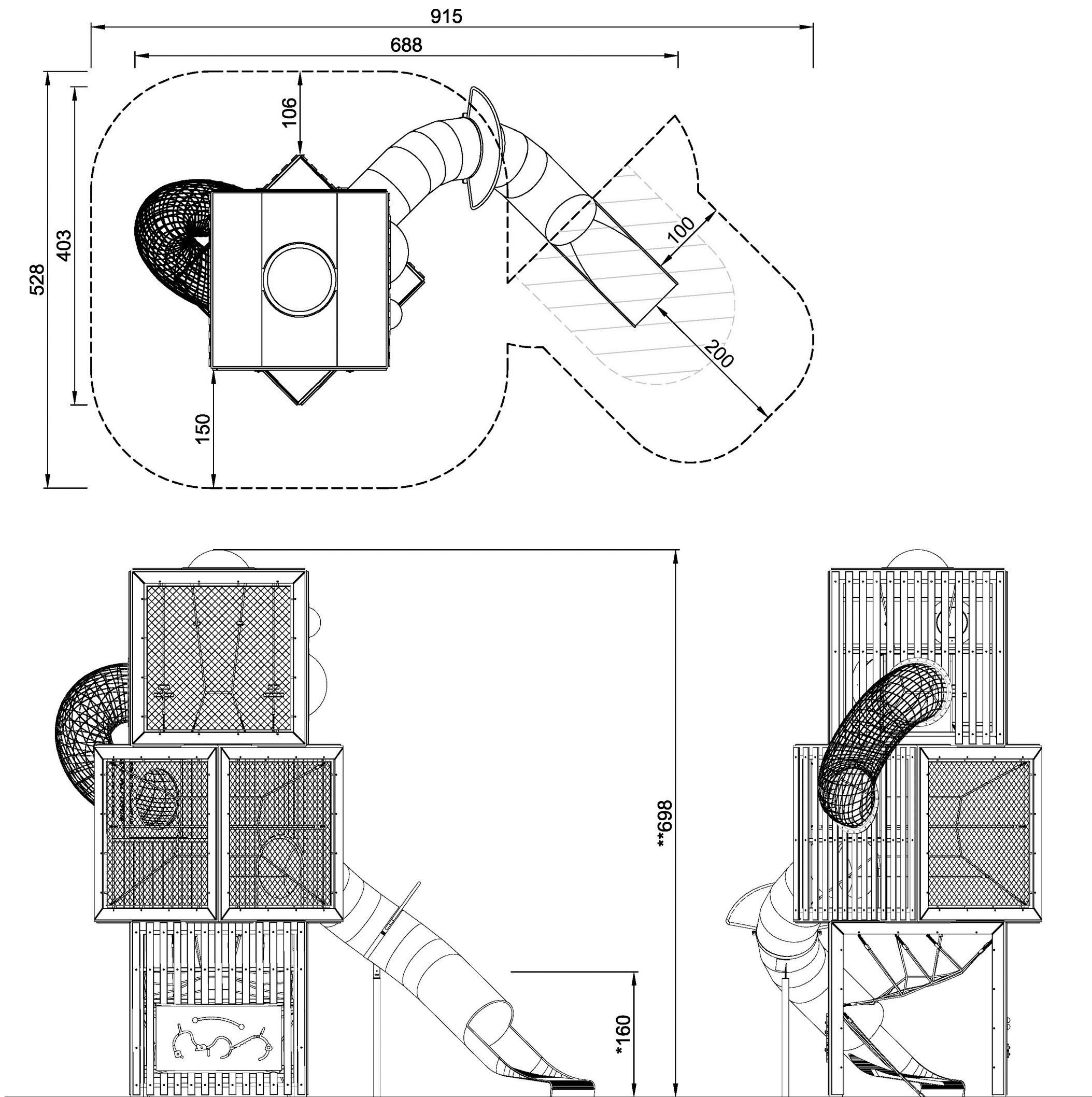
REFERENCE: THIS DRAWING IS NOT FOR CONSTRUCTION

|  |  |  |
|--|--|--|
|  |  |  |
|  |  |  |
|  |  |  |
|  |  |  |
|  |  |  |
|  |  |  |

| REVISIONS |        |            |             |
|-----------|--------|------------|-------------|
| Job No.   | 22A3A  | Drawn By   | Author      |
| Dwg No.   | L1-904 | Checked By | Verificador |
| Scale     |        | Date       | MARCH 2022  |

| JOB DESCRIPTION |                                 |
|-----------------|---------------------------------|
| Site            | MAIN STREET, DUNDRUM, DUBLIN 14 |
| Project         | DUNDRUM VILLAGE SHD             |
| Title           | PLAY EQUIPMENT 1 OF 2           |





01 CUBE PLAY STRUCTURE WITH SLIDE REFERENCE IMAGE  
NTS

NOTE  
ALL DIMENSIONS TO BE CHECKED ON SITE  
NO DIMENSIONS TO BE SCALED FROM THIS DRAWING  
THIS DRAWING IS TO BE READ IN CONJUNCTION WITH  
RELEVANT CONSULTANTS DRAWINGS  
NO PART OF THIS DOCUMENT MAY BE RE-PRODUCED OR  
TRANSMITTED IN ANY FORM OR STORED IN ANY RETRIEVAL  
SYSTEM OF ANY NATURE WITHOUT THE WRITTEN PERMISSION  
OF THE LANDSCAPE ARCHITECT AS COPYRIGHT HOLDER EXCEPT  
AS AGREED FOR USE ON THE PROJECT FOR WHICH THE  
DOCUMENT WAS ORIGINALLY ISSUED.  
FOR DRAWING INDEX, GENERAL NOTES, REFER TO  
DWG L1-001

CLIENT:

DUNDRUM RETAIL GP DAC  
(ACTING FOR AND ON BEHALF OF DUNDRUM  
RETAIL LIMITED PARTNERSHIP)

ARCHITECTS:

GRID  
architects

REFERENCE: THIS DRAWING IS NOT FOR CONSTRUCTION

REVISIONS

|         |        |            |             |
|---------|--------|------------|-------------|
| Job No. | 22A3A  | Drawn By   | Author      |
| Dwg No. | L1-905 | Checked By | Verificador |
| Scale   |        | Date       | MARCH 2022  |

JOB DESCRIPTION

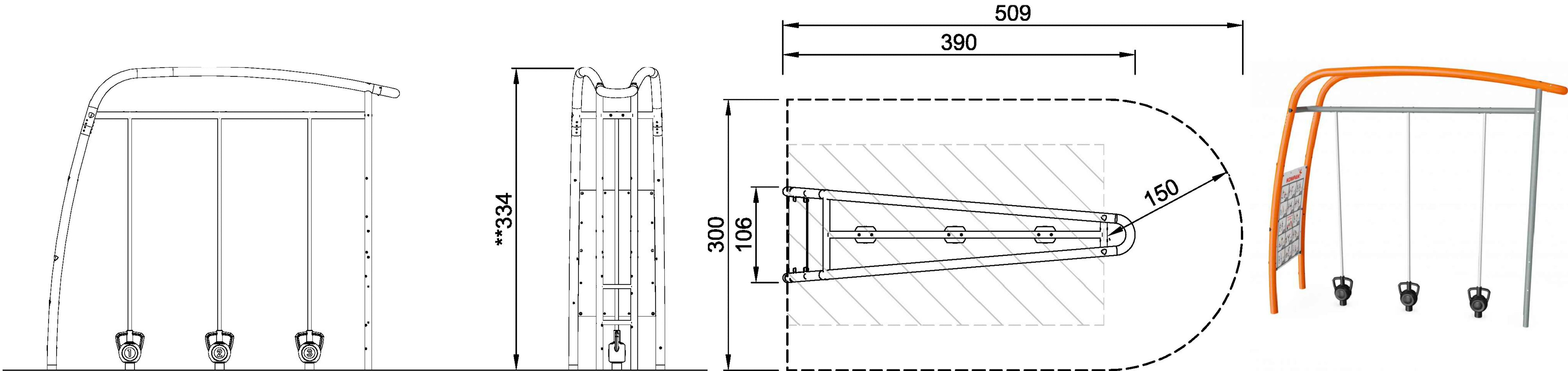
|         |                                 |
|---------|---------------------------------|
| Site    | MAIN STREET, DUNDRUM, DUBLIN 14 |
| Project | DUNDRUM VILLAGE SHD             |
| Title   | PLAY EQUIPMENT 2 OF 2           |



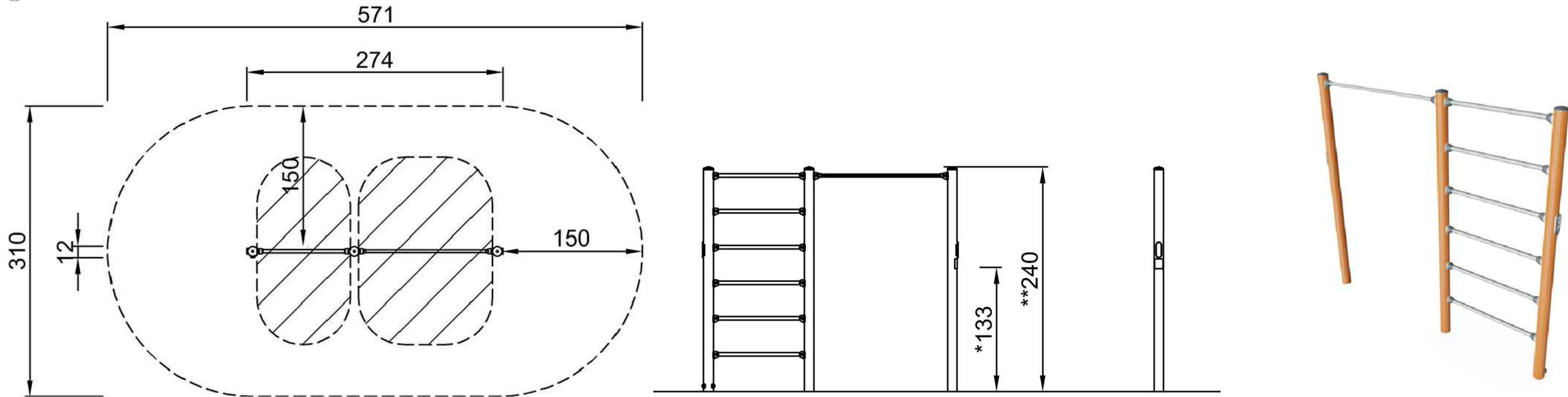
NMP  
Niall Montgomery + Partners

Architects 33 Rock Road, Williamstown, Blackrock, Co. Dublin  
Telephones : 2121 800 Fax : 2121 007 E mail : info@nmp.ie

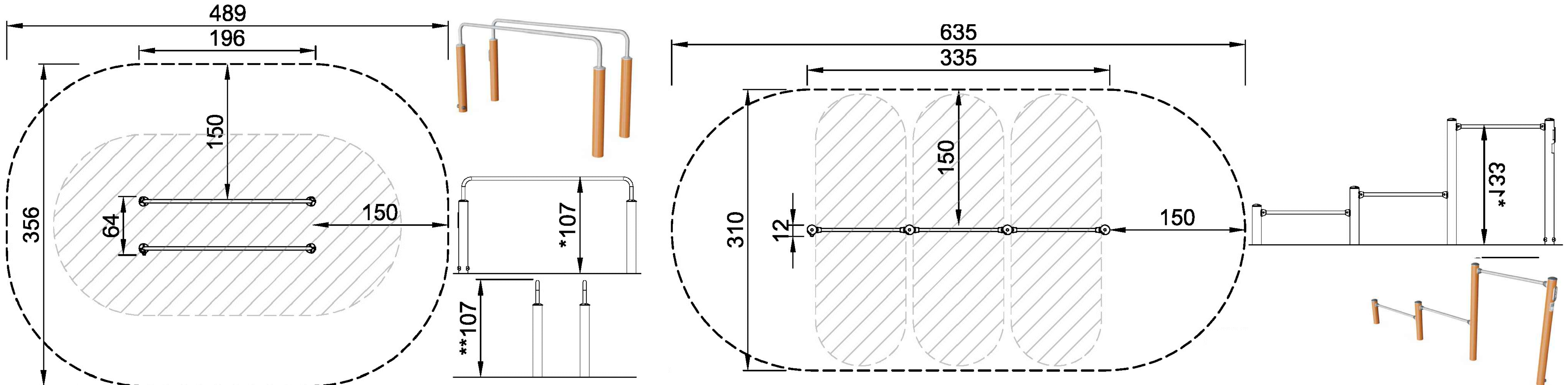




01 MAGNETIC BELLS REFERENCE IMAGE  
1:25



02 PULL UP BARS REFERENCE IMAGE  
1:25



03 PARALLEL BARS REFERENCE IMAGE  
1:25

04 PUSH UP BARS REFERENCE IMAGE  
1:25

NOTE  
ALL DIMENSIONS TO BE CHECKED ON SITE  
NO DIMENSIONS TO BE SCALED FROM THIS DRAWING  
THIS DRAWING IS TO BE READ IN CONJUNCTION WITH  
RELEVANT CONSULTANTS DRAWINGS  
NO PART OF THIS DOCUMENT MAY BE RE-PRODUCED OR  
TRANSMITTED IN ANY FORM OR STORED IN ANY RETRIEVAL  
SYSTEM OF ANY NATURE WITHOUT THE WRITTEN PERMISSION  
OF THE LANDSCAPE ARCHITECT AS COPYRIGHT HOLDER EXCEPT  
AS AGREED FOR USE ON THE PROJECT FOR WHICH THE  
DOCUMENT WAS ORIGINALLY ISSUED.  
FOR DRAWING INDEX, GENERAL NOTES, REFER TO  
DWG L1-001

CLIENT:

DUNDRUM RETAIL GP DAC  
(ACTING FOR AND ON BEHALF OF DUNDRUM  
RETAIL LIMITED PARTNERSHIP)

ARCHITECTS:

**GRID**  
architects

REFERENCE: THIS DRAWING IS NOT FOR CONSTRUCTION

REVISIONS

|         |        |            |             |
|---------|--------|------------|-------------|
| Job No. | 22A3A  | Drawn By   | Author      |
| Dwg No. | L1-906 | Checked By | Verificador |
| Scale   |        | Date       | MARCH 2022  |

JOB DESCRIPTION

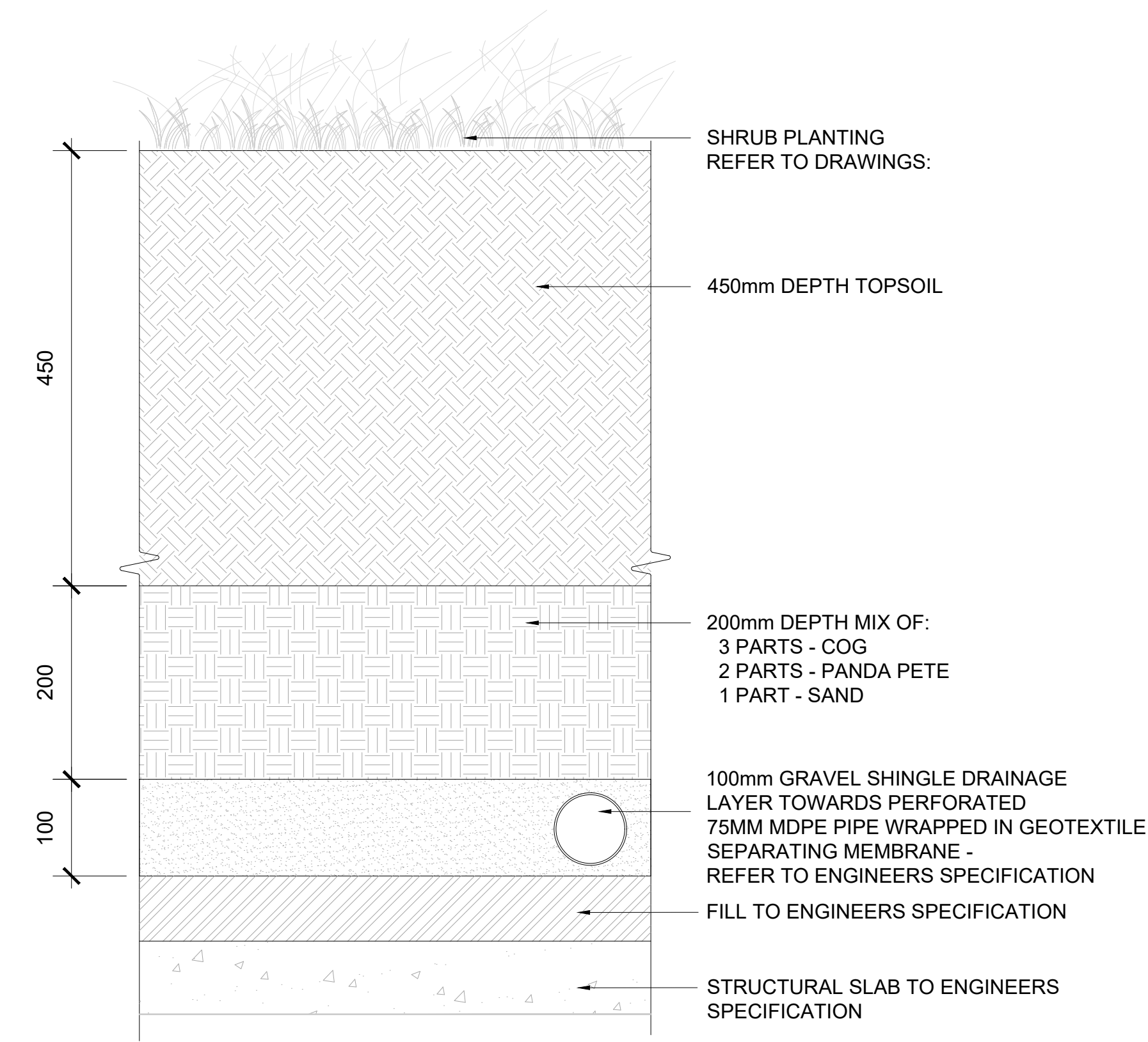
|         |                                 |
|---------|---------------------------------|
| Site    | MAIN STREET, DUNDRUM, DUBLIN 14 |
| Project | DUNDRUM VILLAGE SHD             |
| Title   | OUTDOOR EXERCISE EQUIPMENT      |



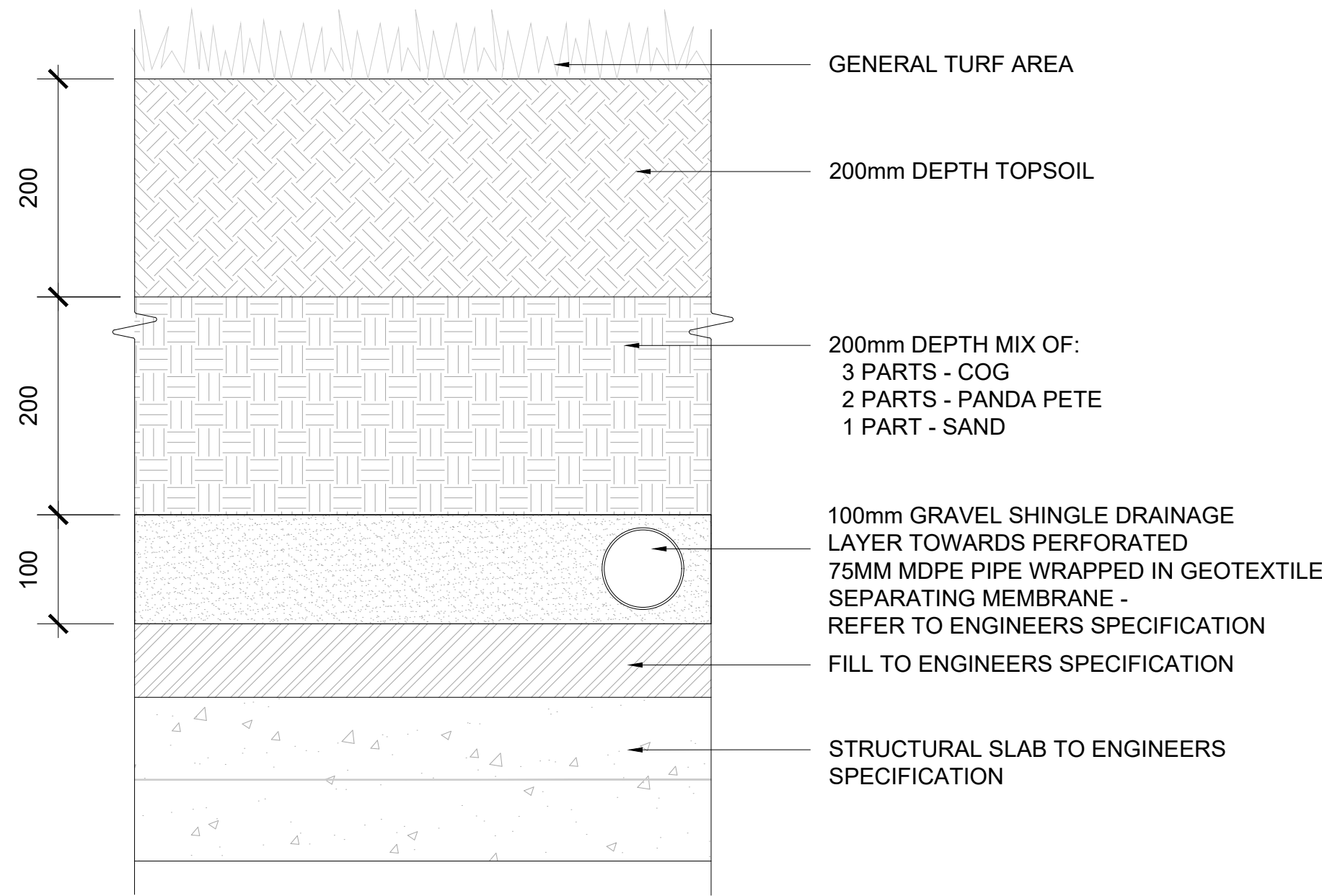
**NMP**  
Niall Montgomery + Partners

Architects 33 Rock Road, Williamstown, Blackrock, Co. Dublin  
Telephones : 2121 800 Fax : 2121 007 E mail : info@nmp.ie

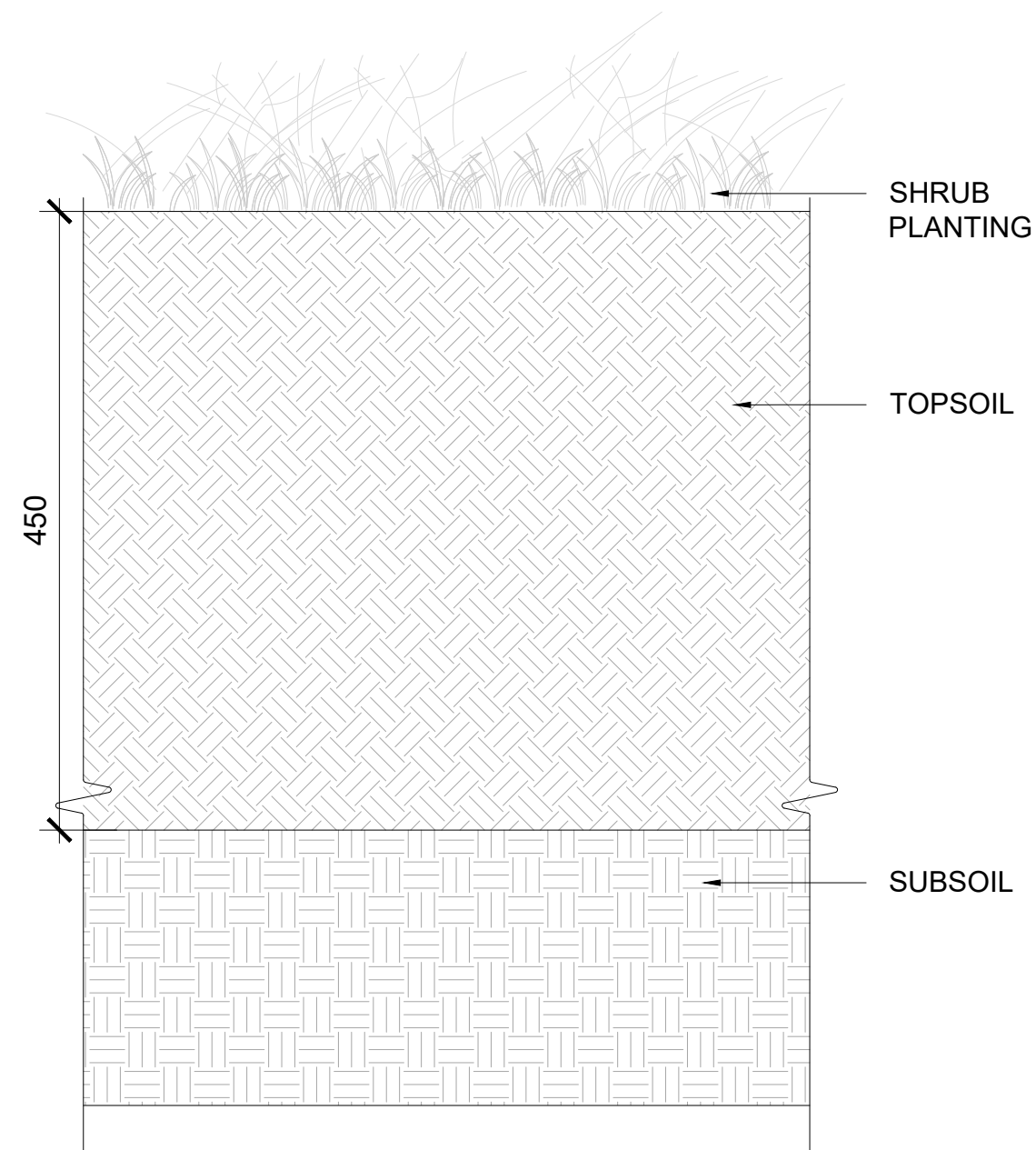




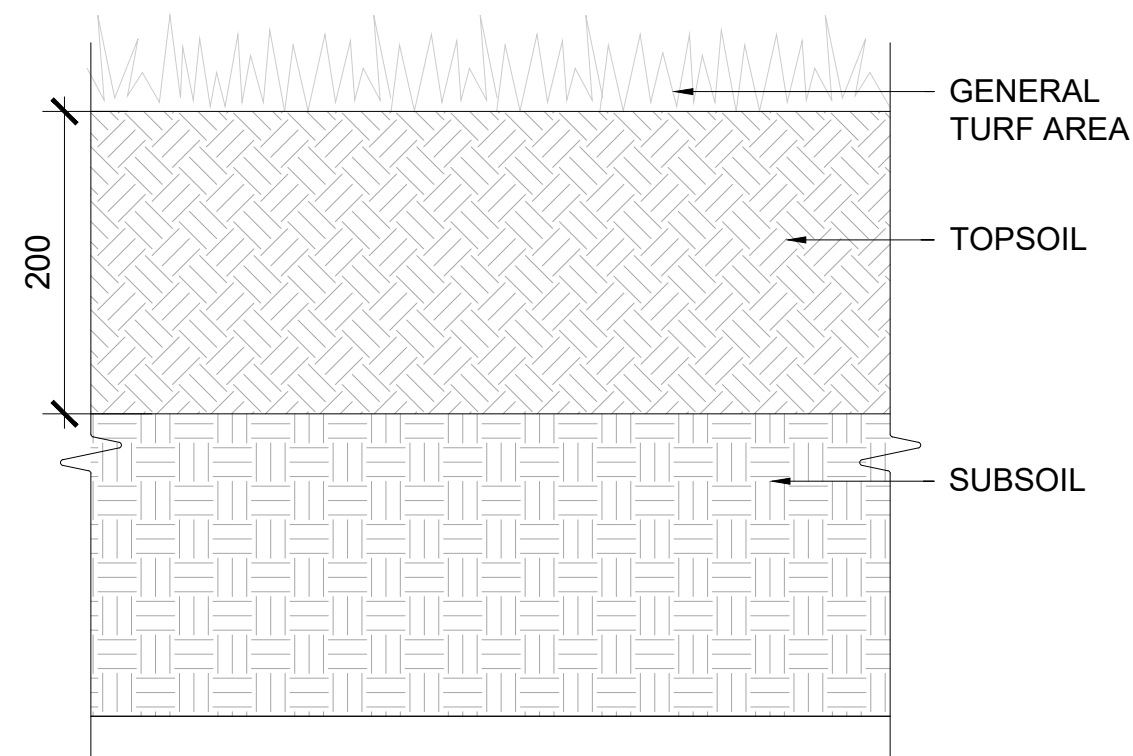
01 TYPICAL SHRUB SOIL PROFILE ON SLAB  
SCALE: 1:5@A1



02 TYPICAL TURF SOIL PROFILE ON SLAB  
SCALE: 1:5@A1



03 TYPICAL SHRUB SOIL PROFILE  
SCALE: 1:5@A1



04 TYPICAL TURF SOIL PROFILE  
SCALE: 1:5@A1

NOTE  
ALL DIMENSIONS TO BE CHECKED ON SITE  
NO DIMENSIONS TO BE SCALED FROM THIS DRAWING  
THIS DRAWING IS TO BE READ IN CONJUNCTION WITH  
RELEVANT CONSULTANTS DRAWINGS  
NO PART OF THIS DOCUMENT MAY BE RE-PRODUCED OR  
TRANSMITTED IN ANY FORM OR STORED IN ANY RETRIEVAL  
SYSTEM OF ANY NATURE WITHOUT THE WRITTEN PERMISSION  
OF THE LANDSCAPE ARCHITECT AS COPYRIGHT HOLDER EXCEPT  
AS AGREED FOR USE ON THE PROJECT FOR WHICH THE  
DOCUMENT WAS ORIGINALLY ISSUED.  
FOR DRAWING INDEX, GENERAL NOTES, REFER TO  
DWG L1-001

CLIENT:

DUNDRUM RETAIL GP DAC  
(ACTING FOR AND ON BEHALF OF DUNDRUM  
RETAIL LIMITED PARTNERSHIP)

ARCHITECTS:

GRID  
architects

REFERENCE: THIS DRAWING IS NOT FOR CONSTRUCTION

REVISIONS

|         |        |            |             |
|---------|--------|------------|-------------|
| Job No. | 22A3A  | Drawn By   | Author      |
| Dwg No. | L1-907 | Checked By | Verificador |
| Scale   |        | Date       | MARCH 2022  |

JOB DESCRIPTION

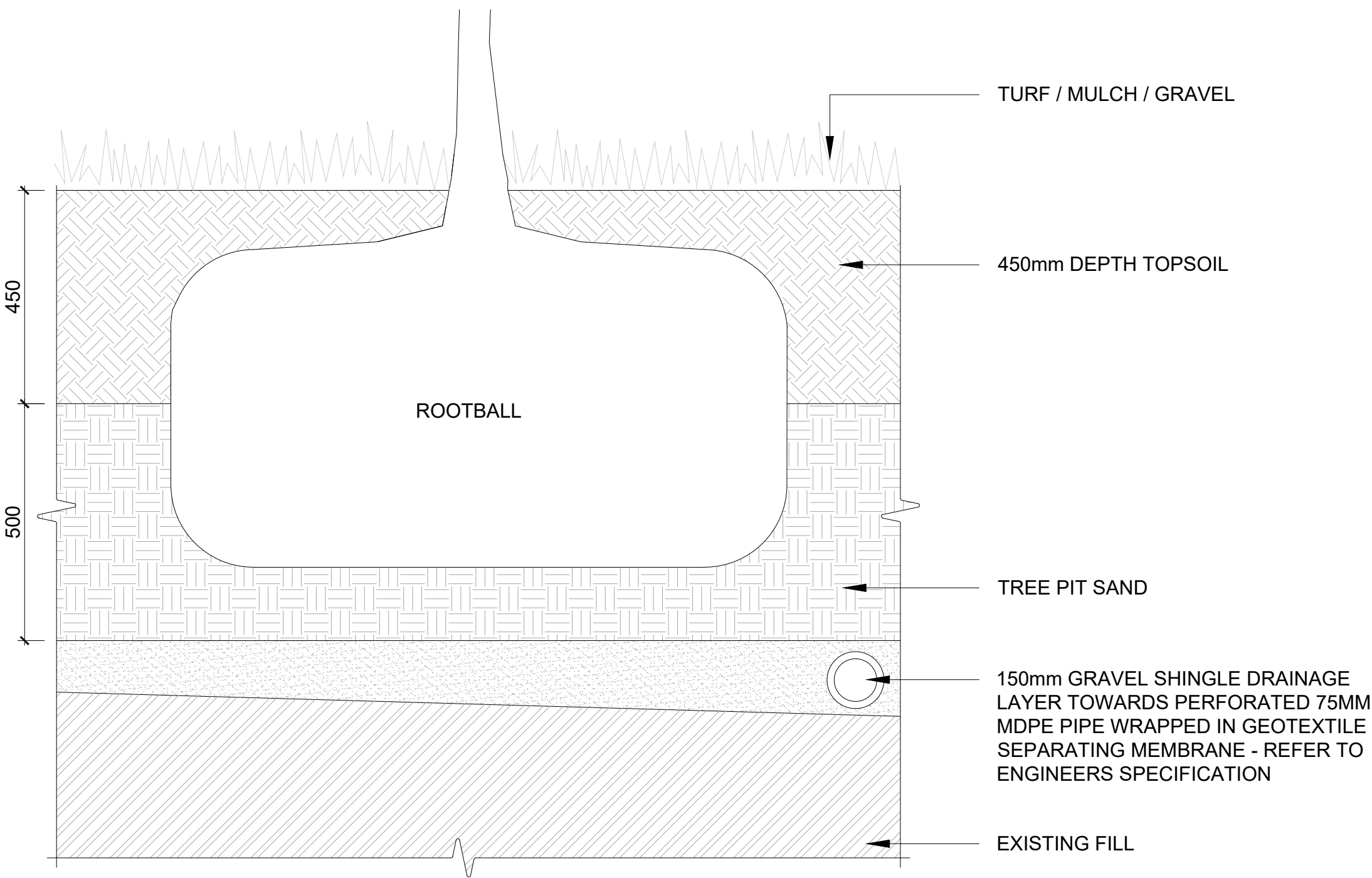
|         |                                 |
|---------|---------------------------------|
| Site    | MAIN STREET, DUNDRUM, DUBLIN 14 |
| Project | DUNDRUM VILLAGE SHD             |
| Title   | SOFT LANDSCAPE DETAILS 1 OF 2   |




NMP  
Niall Montgomery + Partners

Architects 33 Rock Road, Williamstown, Blackrock, Co. Dublin  
Telephones : 2121 800 Fax : 2121 007 E mail : info@nmp.ie





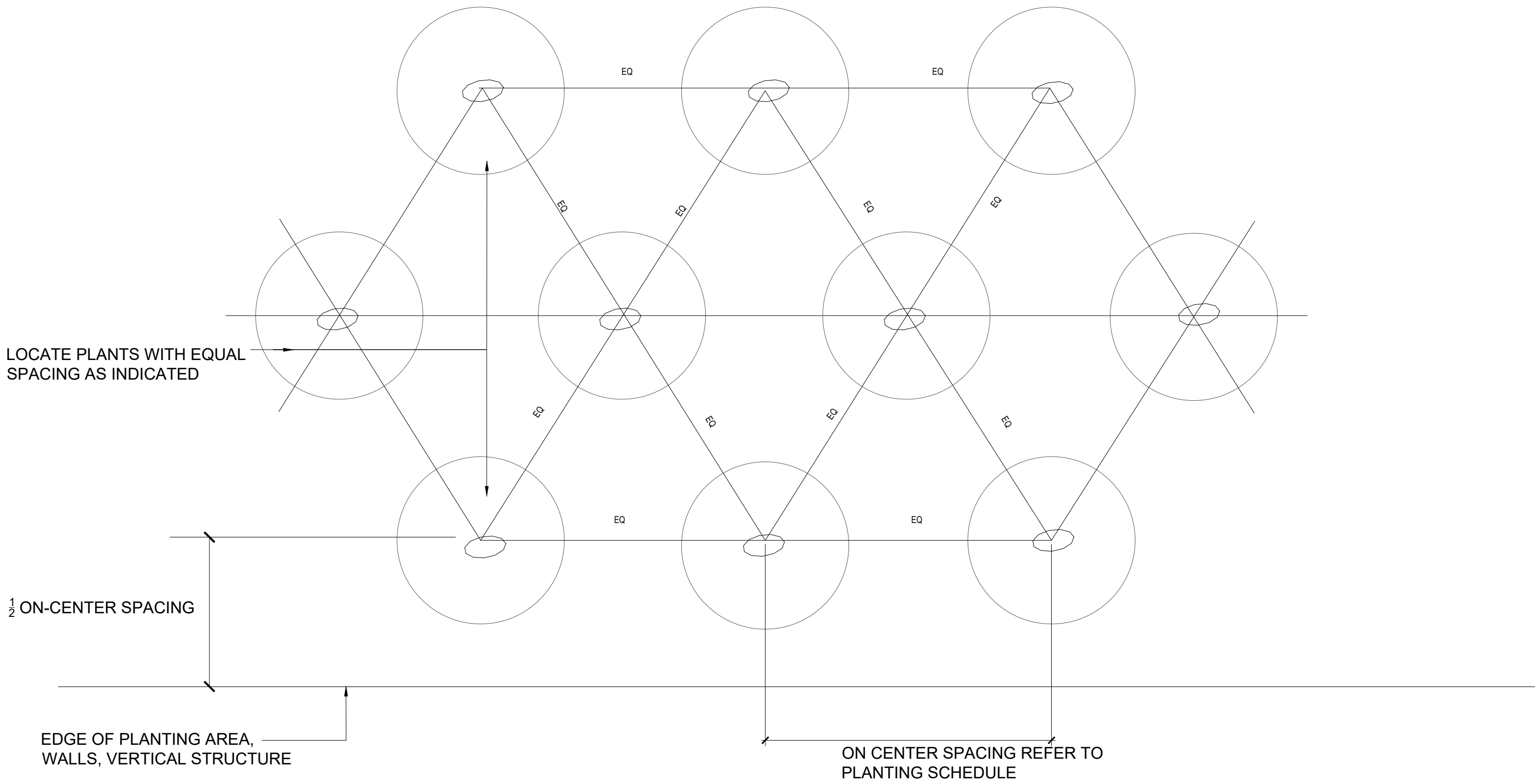
01 TYPICAL TREE SOIL PROFILE  
SCALE: 1:10 @A1



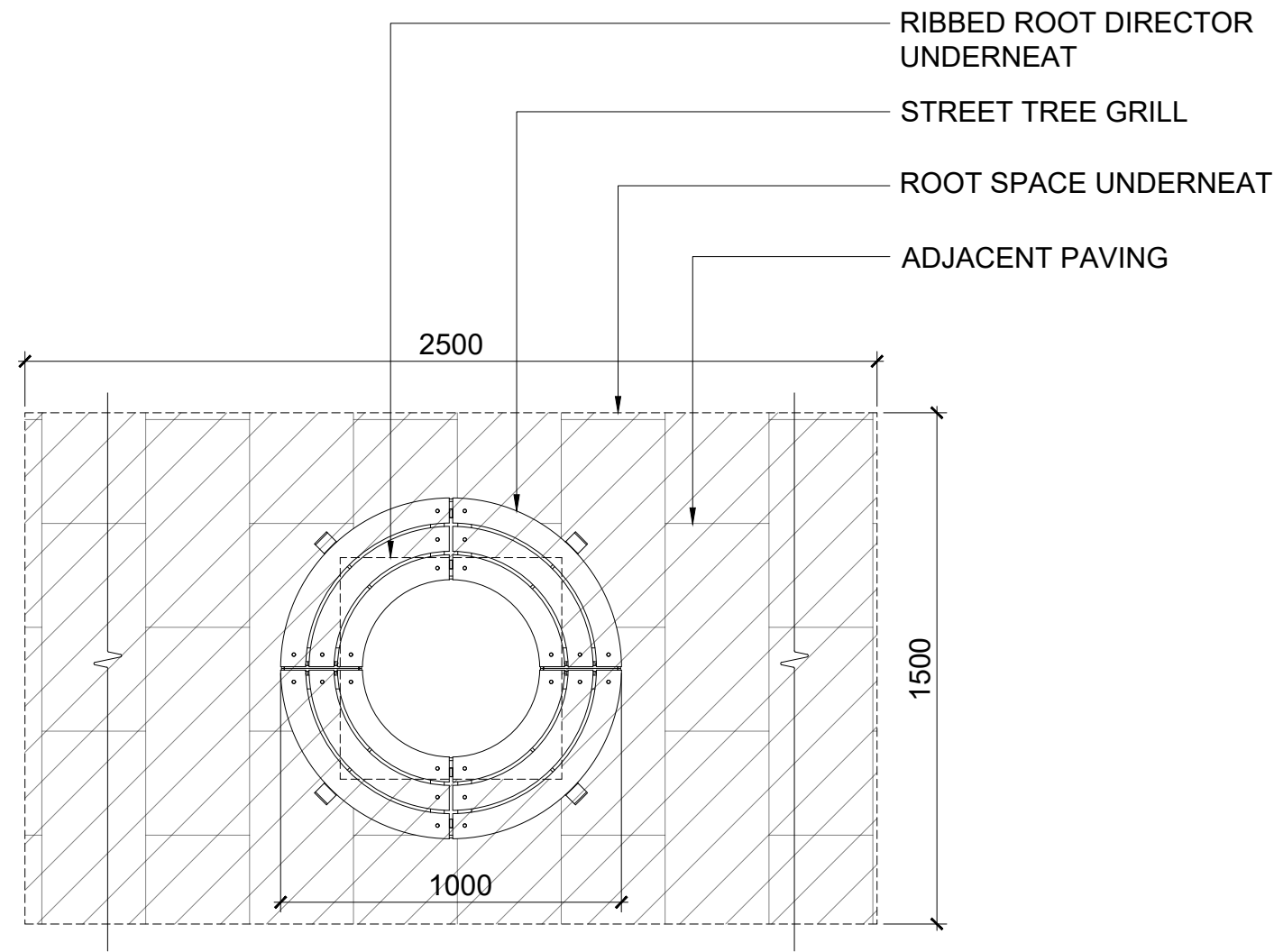
02 TREE ANCHOR SYSTEM



03 LAWN TREE PIT AND MULCH DETAIL



04 TYPICAL SHRUB PLANTING SPACING  
SCALE: 1:20@A1



05 TYPICAL TREE PIT IN PAVING  
SCALE: 1:20 @A1

NOTE  
ALL DIMENSIONS TO BE CHECKED ON SITE  
NO DIMENSIONS TO BE SCALED FROM THIS DRAWING  
THIS DRAWING IS TO BE READ IN CONJUNCTION WITH  
RELEVANT CONSULTANTS DRAWINGS  
NO PART OF THIS DOCUMENT MAY BE RE-PRODUCED OR  
TRANSMITTED IN ANY FORM OR STORED IN ANY RETRIEVAL  
SYSTEM OF ANY NATURE WITHOUT THE WRITTEN PERMISSION  
OF THE LANDSCAPE ARCHITECT AS COPYRIGHT HOLDER EXCEPT  
AS AGREED FOR USE ON THE PROJECT FOR WHICH THE  
DOCUMENT WAS ORIGINALLY ISSUED.  
FOR DRAWING INDEX, GENERAL NOTES, REFER TO  
DWG L1-001

CLIENT:  
  
**DUNDRUM RETAIL GP DAC**  
(ACTING FOR AND ON BEHALF OF DUNDRUM  
RETAIL LIMITED PARTNERSHIP)

ARCHITECTS:  
  
**GRID**  
architects

|   |  |  |
|---|--|--|
| REFERENCE: THIS DRAWING IS NOT FOR CONSTRUCTION |  |  |
|   |  |  |
|   |  |  |
|   |  |  |
|   |  |  |
|   |  |  |

|           |        |            |             |
|-----------|--------|------------|-------------|
| REVISIONS |        |            |             |
| Job No.   | 22A3A  | Drawn By   | Author      |
| Dwg No.   | L1-908 | Checked By | Verificador |
| Scale     |        | Date       | MARCH 2022  |

|                 |                                 |
|-----------------|---------------------------------|
| JOB DESCRIPTION |                                 |
| Site            | MAIN STREET, DUNDRUM, DUBLIN 14 |
| Project         | DUNDRUM VILLAGE SHD             |
| Title           | SOFT LANDSCAPE DETAILS 2 OF 2   |