NOTES:
1. DO NOT SCALE. USE FIGURED DIMENSIONS ONLY.
2. THIS DRAWING IS TO BE READ IN CONJUNCTION WITH ALL OTHER RELEVANT ARCHITECTURAL AND ENGINEERING DRAWINGS.

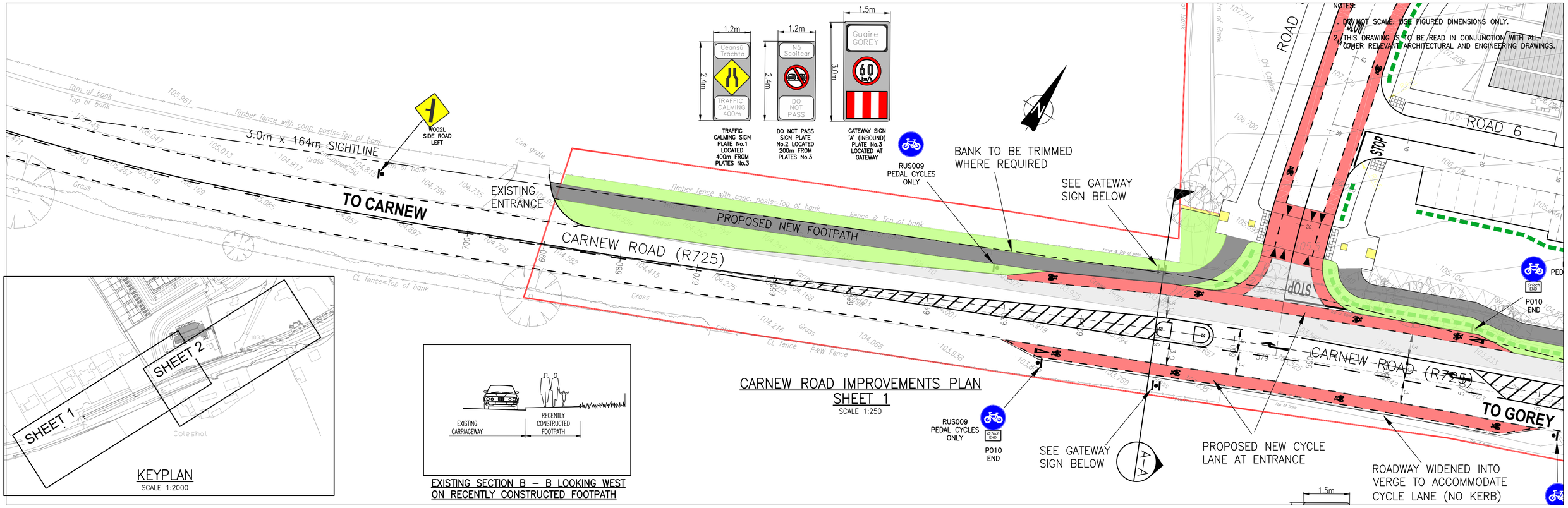

TRAFFIC CALMING SIGN PLATE No.1 LOCATED 400m FROM PLATES No.3

DO NOT PASS SIGN PLATE No.2 LOCATED 200m FROM PLATES No.3

GATEWAY SIGN 'A' (INBOUND) PLATE No.3 LOCATED AT GATEWAY

KEYPLAN
SCALE 1:2000

EXISTING SECTION B – B LOOKING WEST ON RECENTLY CONSTRUCTED FOOTPATH

CARNEW ROAD IMPROVEMENTS PLAN
SHEET 1
SCALE 1:250

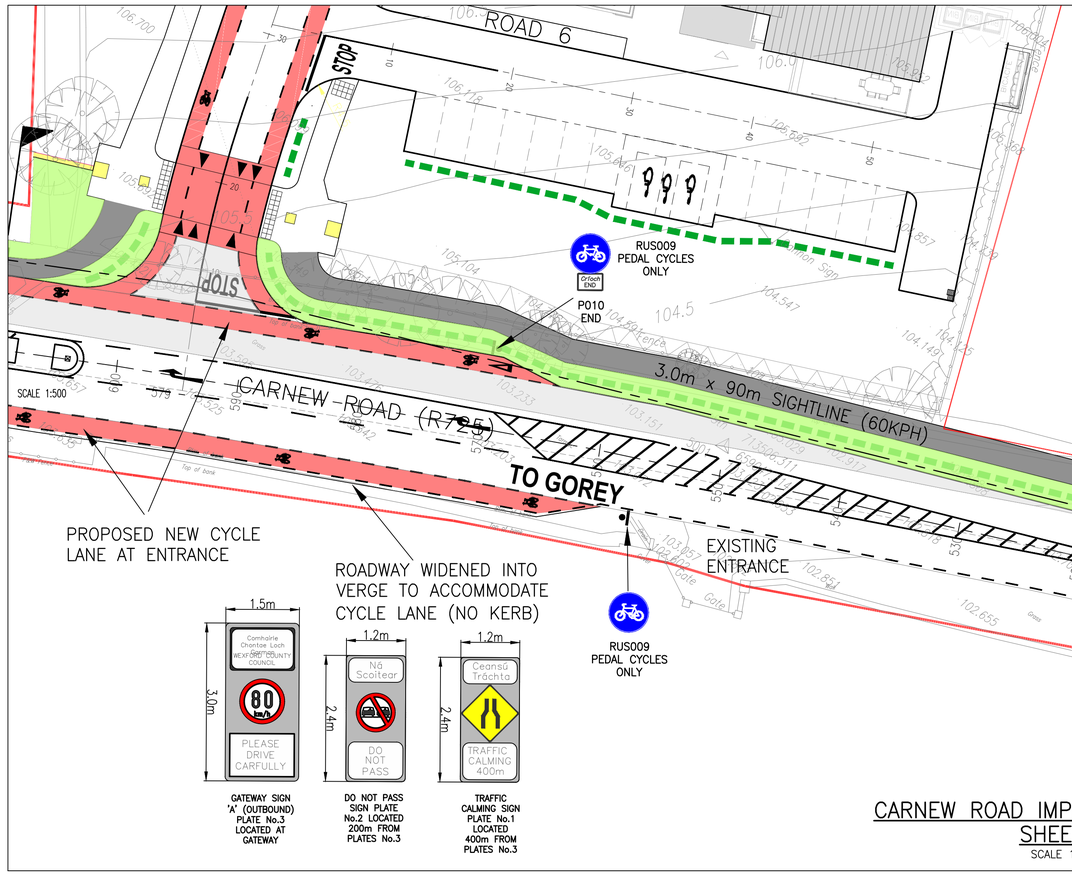

GATEWAY SIGN 'A' (OUTBOUND) PLATE No.3 LOCATED AT GATEWAY

DO NOT PASS SIGN PLATE No.2 LOCATED 200m FROM PLATES No.3

TRAFFIC CALMING SIGN PLATE No.1 LOCATED 400m FROM PLATES No.3

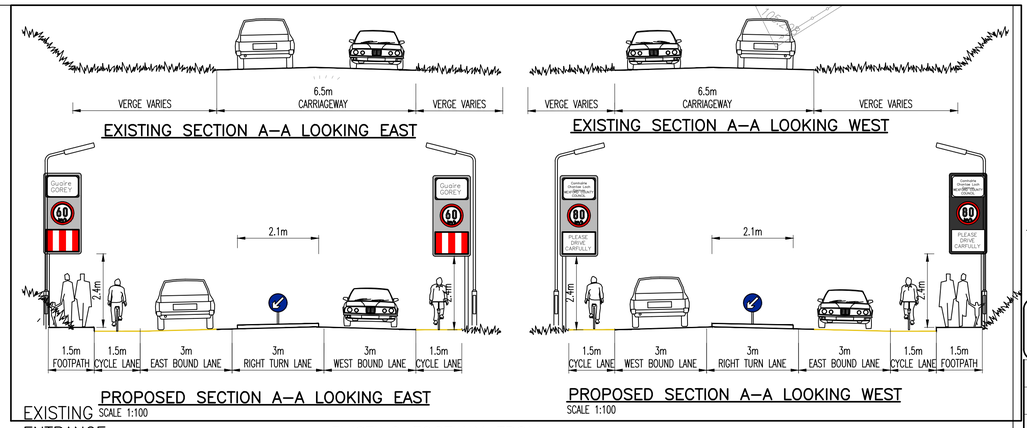

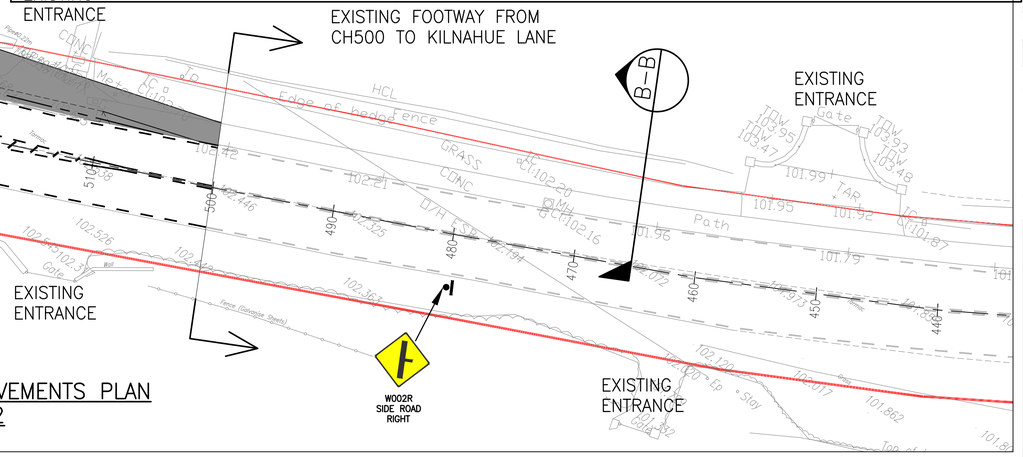

CARNEW ROAD IMPROVEMENTS PLAN
SHEET 2
SCALE 1:250

1:100 0 2.0 4.0 6.0 8.0 10.0m
1:1 0 10 20 30 40 50 60 70 80 90 100
1:250 0 5.0 10.0 15.0 20.0 25.0m
1:1 0 10 20 30 40 50 60 70 80 90 100

Ordnance Survey Ireland Licence No. EN 0006022 © Ordnance Survey Ireland/Government of Ireland.

REV.	DATE	AMENDMENT	DRN	APPD

STATUS **FOR PLANNING ONLY NOT FOR CONSTRUCTION**

Waterman Moylan
Engineering Consultants
BLOCK S, EASTPOINT BUSINESS PARK, ALFIE BYRNE ROAD, DUBLIN D03 H3F4 IRELAND. Tel: (01) 664 8900
Email: info@waterman-moylan.ie www.waterman-moylan.ie

CLIENT	GERARD GANNON PROPERTIES
ARCHITECT	CONNOLLY ARCHITECTS
PROJECT	LANDS AT KILNAHUE & GOREY HILL, GOREY
TITLE	CARNEW ROAD IMPROVEMENT

DRAWN	DESIGNED	APPROVED	DATE
PJD	NS	DA	MARCH 2022
SCALE	JOB NO.	DRG. NO.	REVISION
AS SHOWN @ A1	13-119	P4110	

© 2017. This drawing is copyright. No part of this document may be re-produced or transmitted in any form or stored in any retrieval system of any nature without the written permission of the consulting engineer as copyright holder except as agreed for use on the project for which the document was originally issued.