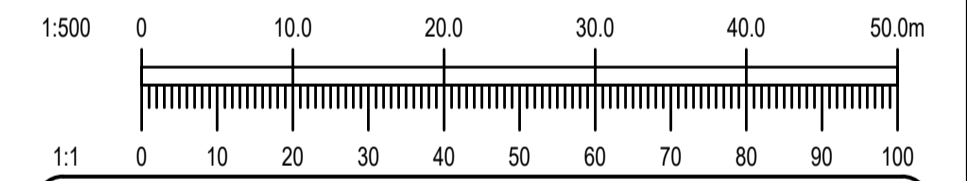
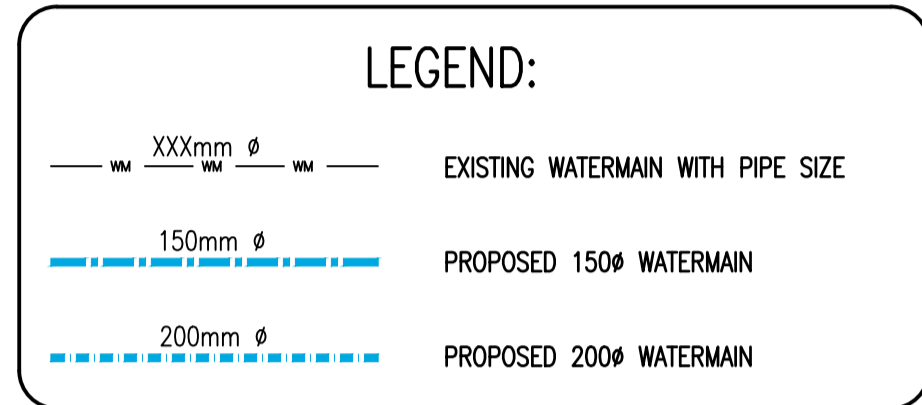
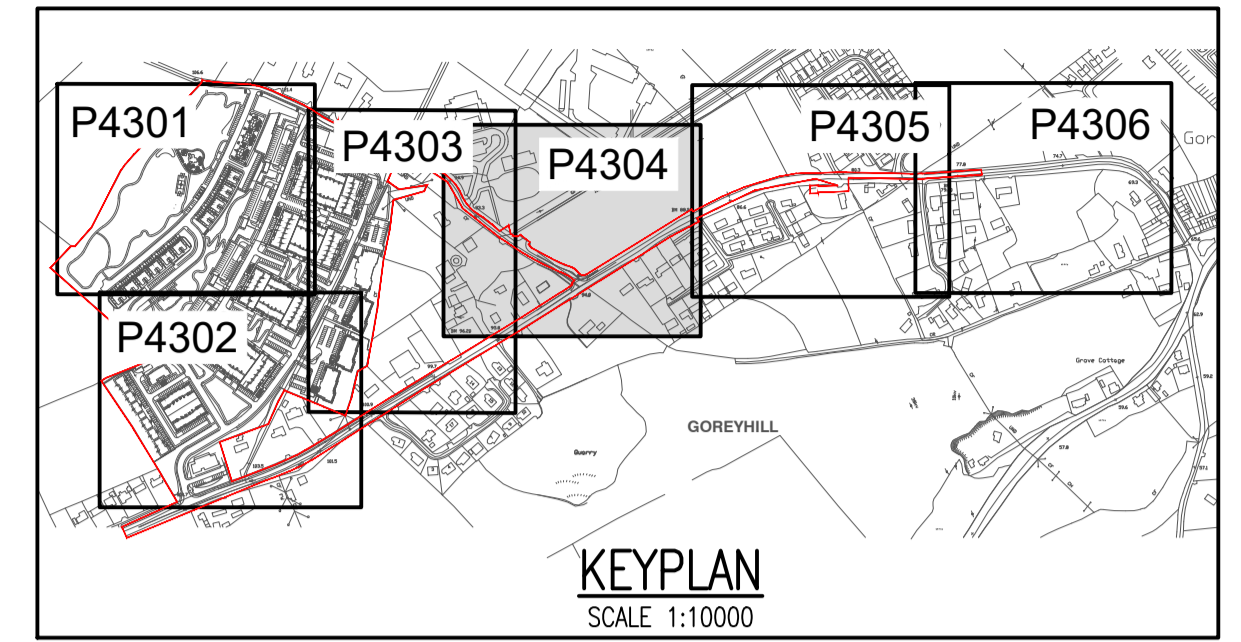


- NOTES:
- DO NOT SCALE. USE FIGURED DIMENSIONS ONLY.
 - THIS DRAWING IS TO BE READ IN CONJUNCTION WITH ALL OTHER RELEVANT ARCHITECTURAL AND ENGINEERING DRAWINGS.



Ordnance Survey Ireland Licence
No. EN 0006022 © Ordnance Survey Ireland/Government of Ireland.

REV.	DATE	AMENDMENT	DRN	APPD

STATUS **FOR PLANNING ONLY
NOT FOR CONSTRUCTION**

Waterman Moylan
Engineering Consultants
BLOCK 8, EASTPOINT BUSINESS PARK, ALFIE BYRNE ROAD,
DUBLIN D03 H3F4 IRELAND. Tel: (01) 664 8900
Email: info@waterman-moylan.ie www.waterman-moylan.ie

CLIENT **GERARD GANNON PROPERTIES**
ARCHITECT **CONNOLLY ARCHITECTS**

PROJECT
LANDS AT KILNAHUE & GOREY HILL, GOREY

TITLE
**PROPOSED WATERMAIN LAYOUT
SHEET 4 OF 6**

DRAWN PJD	DESIGNED DA	APPROVED MD	DATE MARCH 2022
SCALE 1:500 \odot A1	JOB NO. 13-119	DRG. NO. P4304	REVISION