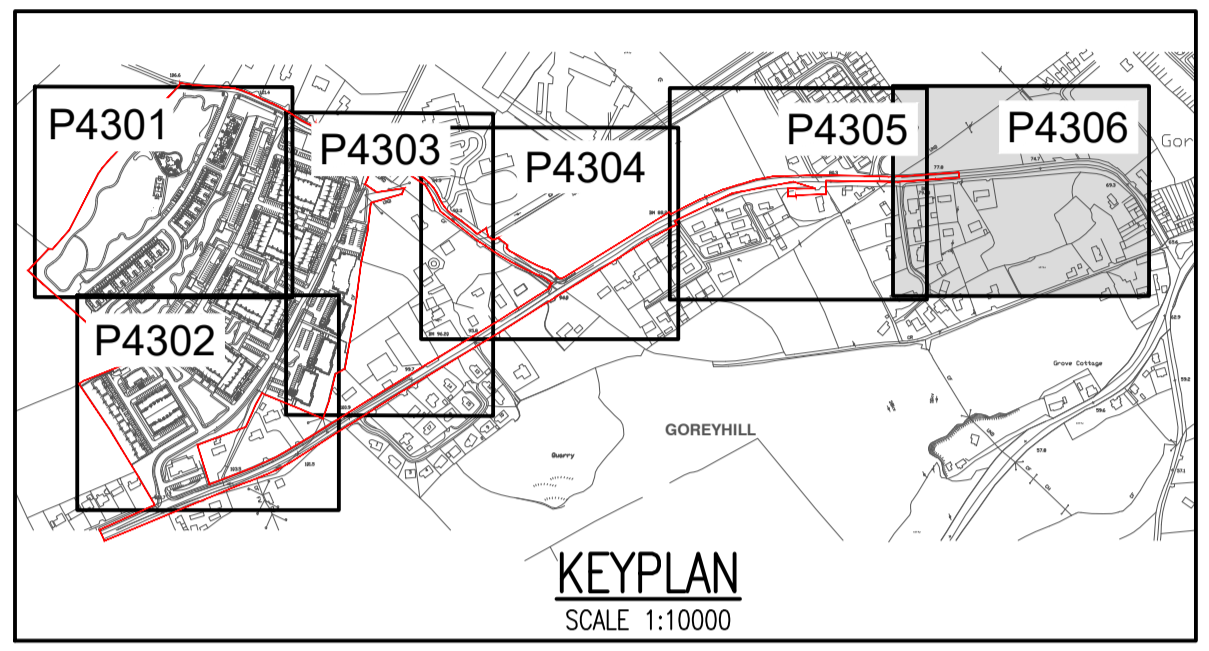
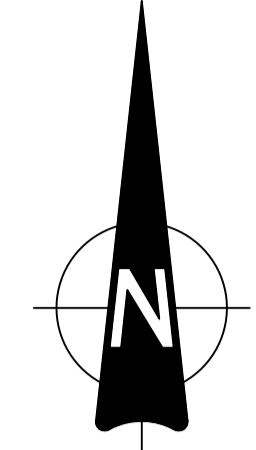
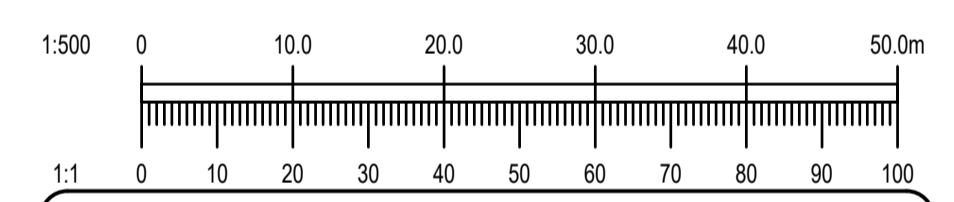


- NOTES:
- DO NOT SCALE. USE FIGURED DIMENSIONS ONLY.
  - THIS DRAWING IS TO BE READ IN CONJUNCTION WITH ALL OTHER RELEVANT ARCHITECTURAL AND ENGINEERING DRAWINGS.



**LEGEND:**

	EXISTING WATERMAIN WITH PIPE SIZE
	PROPOSED 150Ø WATERMAIN
	PROPOSED 200Ø WATERMAIN



**Ordnance Survey Ireland**  
Ordnance Survey Ireland Licence No. EN 0006022 © Ordnance Survey Ireland/Government of Ireland.

REV.	DATE	AMENDMENT	DRN	APPD

STATUS **FOR PLANNING ONLY  
NOT FOR CONSTRUCTION**

**Waterman Moylan**  
Engineering Consultants  
BLOCK 5, EASTPOINT BUSINESS PARK, ALFIE BYRNE ROAD,  
DUBLIN D03 H3F4 IRELAND. Tel: (01) 664 8900  
Email: info@waterman-moylan.ie www.waterman-moylan.ie

CLIENT	GERARD GANNON PROPERTIES
ARCHITECT	CONNOLLY ARCHITECTS
PROJECT	LANDS AT KILNAHUE & GOREY HILL, GOREY
TITLE	PROPOSED WATERMAIN LAYOUT SHEET 6 OF 6

DRAWN PJD	DESIGNED DA	APPROVED MD	DATE MARCH 2022
SCALE 1:500 @A1	JOB NO. 13-119	DRG. NO. P4306	REVISION

© 2017. This drawing is copyright. No part of this document may be re-produced or transmitted in any form or stored in any retrieval system of any nature without the written permission of the consulting engineer or copyright holder except as agreed for use on the project for which the document was originally issued.