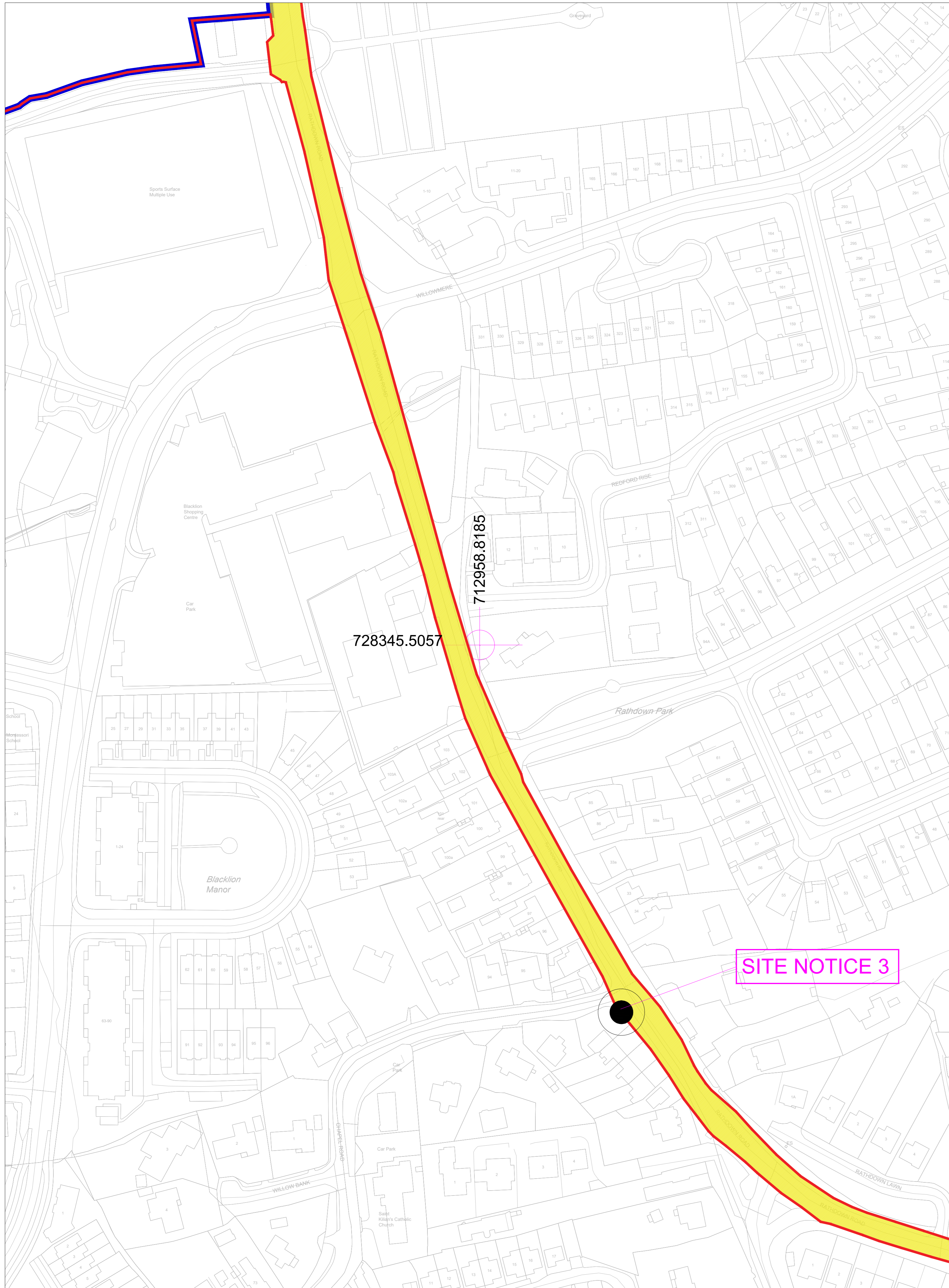


MAP 4



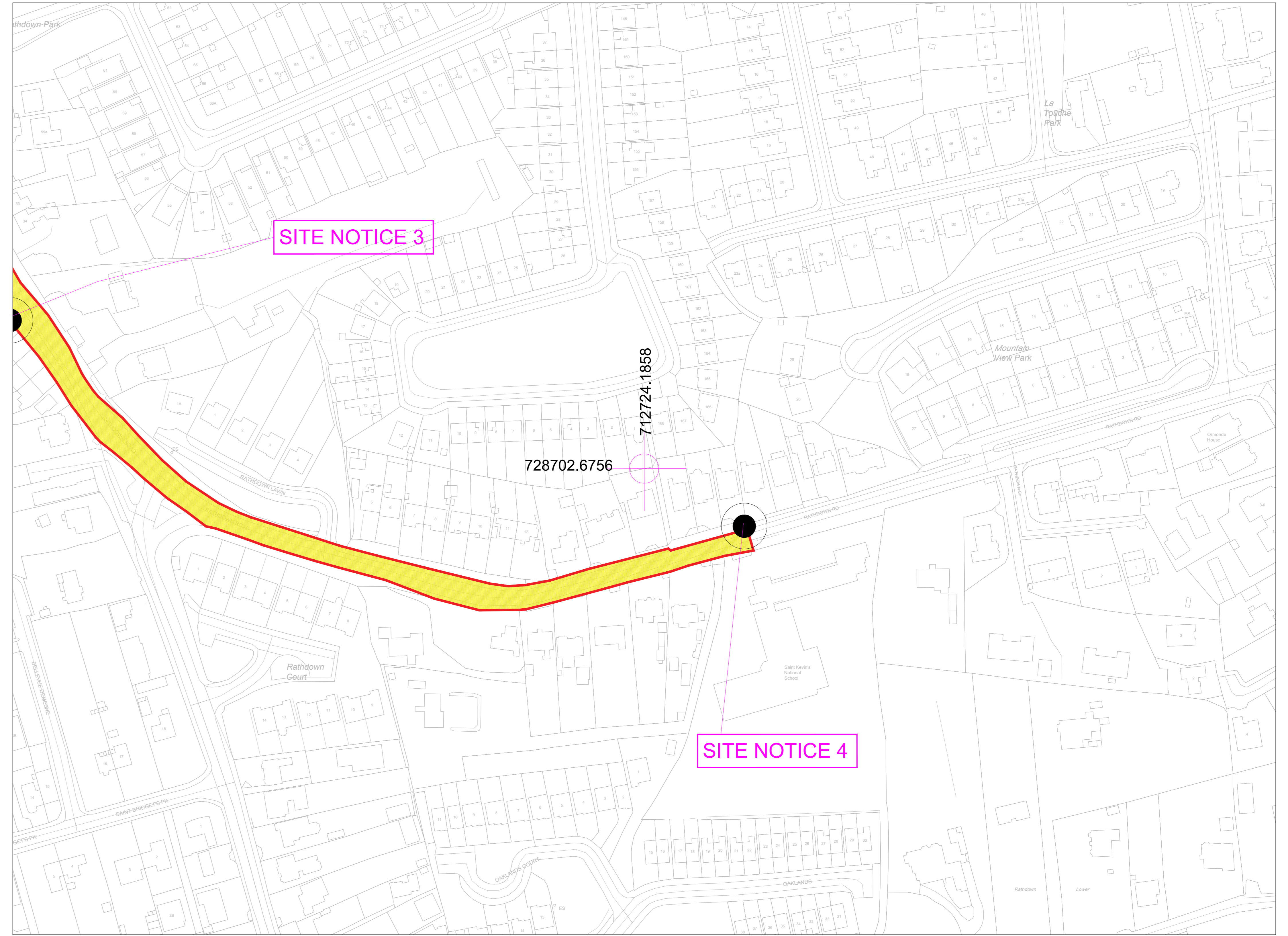
MAP 4

Description:
 Digital Cartographic Model (DCM)
Publisher / Source:
 Ordnance Survey Ireland (OSi)
Data Source / Reference:
 PRIME2
File Format:
 Autodesk AutoCAD (DWG_R2013)
File Name:
 v_50235299_1.dwg

Clip Extent / Area of Interest (AOI):
 LLX,LLY= 728130.5057,712667.3185
 LRX,LRY= 728560.5057,712667.3185
 ULX,ULY= 728130.5057,713250.3185
 URX,URY= 728560.5057,713250.3185
Projection / Spatial Reference:
 Projection= IRENET95_Irish_Transverse_Mercator
Centre Point Coordinates:
 X,Y= 728345.5057,712958.8185
Reference Index:
 Map Series | Map Sheets
 1:1,000 | 3674-06
 1:1,000 | 3674-11
Data Extraction Date:

Date= 24-Nov-2021
Source Data Release:
 DCLMS Release V1.146.112
Product Version:
 Version= 1.3
License / Copyright:
 Ordnance Survey Ireland 'Terms of Use' apply.
 Please visit 'www.osi.ie/about/terms-conditions'.
 CYAL50250518
 © Ordnance Survey Ireland/Government of Ireland.

MAP 5



MAP 5

Digital Cartographic Model (DCM)
Publisher / Source:
 Ordnance Survey Ireland (OSi)
Data Source / Reference:
 PRIME2
File Format:
 Autodesk AutoCAD (DWG_R2013)
File Name:
 v_50239990_1.dwg

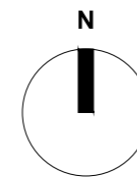
Clip Extent / Area of Interest (AOI):
 LLX,LLY= 728411.1756,712509.1858
 LRX,LRY= 728994.1756,712509.1858
 ULX,ULY= 728411.1756,712939.1858
 URX,URY= 728994.1756,712939.1858
Projection / Spatial Reference:
 Projection= IRENET95_Irish_Transverse_Mercator
Centre Point Coordinates:
 X,Y= 728702.6756,712724.1858

Reference Index:
 Map Series | Map Sheets
 1:1,000 | 3674-07
 1:1,000 | 3674-06
 1:1,000 | 3674-12
 1:1,000 | 3674-11
Data Extraction Date:
 Date= 15-Dec-2021
Source Data Release:
 DCLMS Release V1.147.112
Product Version:
 Version= 1.3
License / Copyright:
 Ordnance Survey Ireland 'Terms of Use' apply.
 Please visit 'www.osi.ie/about/terms-conditions'.
 CYAL50250518
 © Ordnance Survey Ireland/Government of Ireland.

- APPLICATION SITE BOUNDARY
- LANDS IN CONTROL OF THE APPLICANT
- LANDS IN CONTROL OF THE LOCAL AUTHORITY

NOTES:
 DO NOT SCALE FROM DRAWINGS. WORK TO FIGURED DIMENSIONS ONLY. ARCHITECT TO BE NOTIFIED OF ALL DISCREPANCIES.

SHD STAGE 3



REVISIONS		No.
DATE	DESCRIPTION	

	PROJECT FILE: Coolagad, Greystones	DATE: MAR 22	DRAWN BY: PMGN
	DRAWING TITLE: Site Location Map - Sheet 4 & Sheet 5	SCALE: 1:1000000	REVISION: -
1 Greenhill Street, Dublin 8, D08 A6Y7 Ireland Tel: 01 4782970 Fax: 01 4782971 E-Mail: info@mcoorm.com		SHEET NO: 20005 PL014	DRAWING NO: 20005 PL014