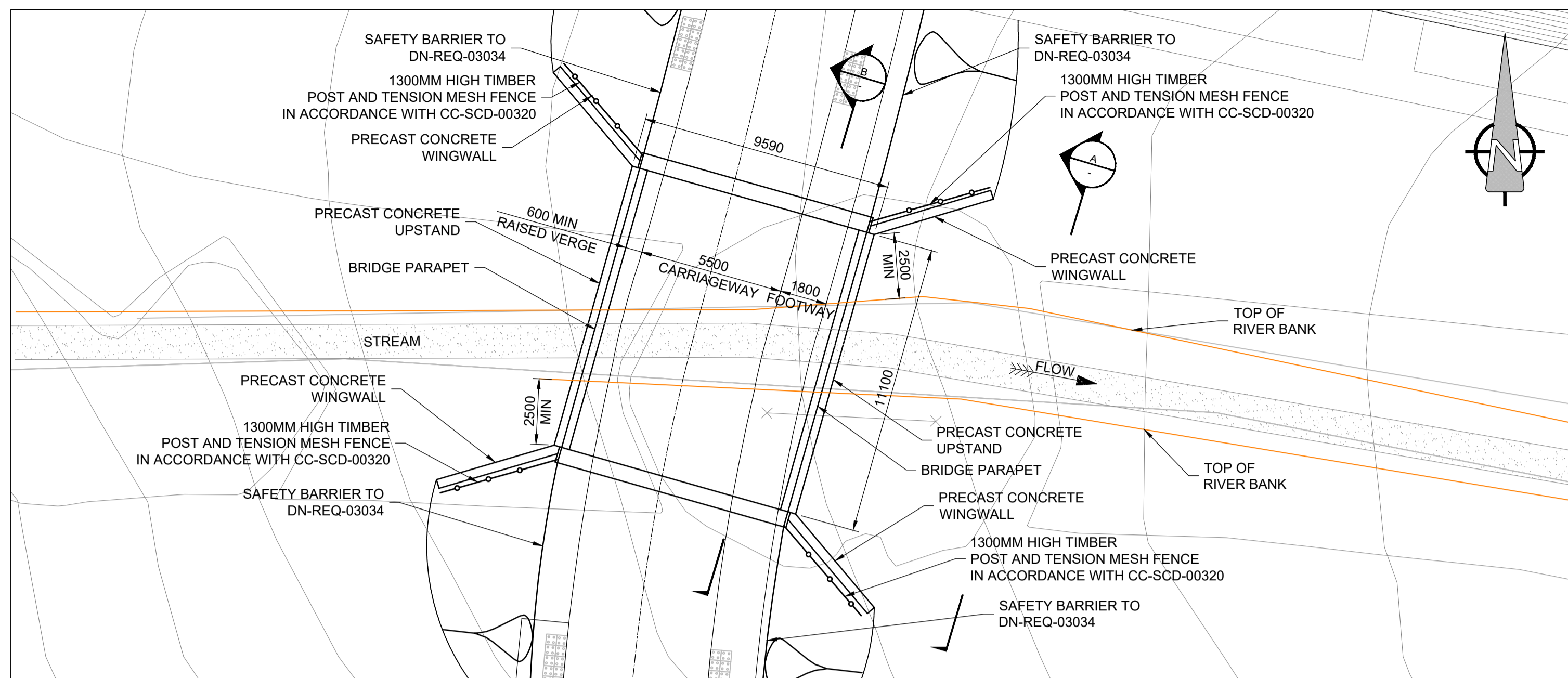


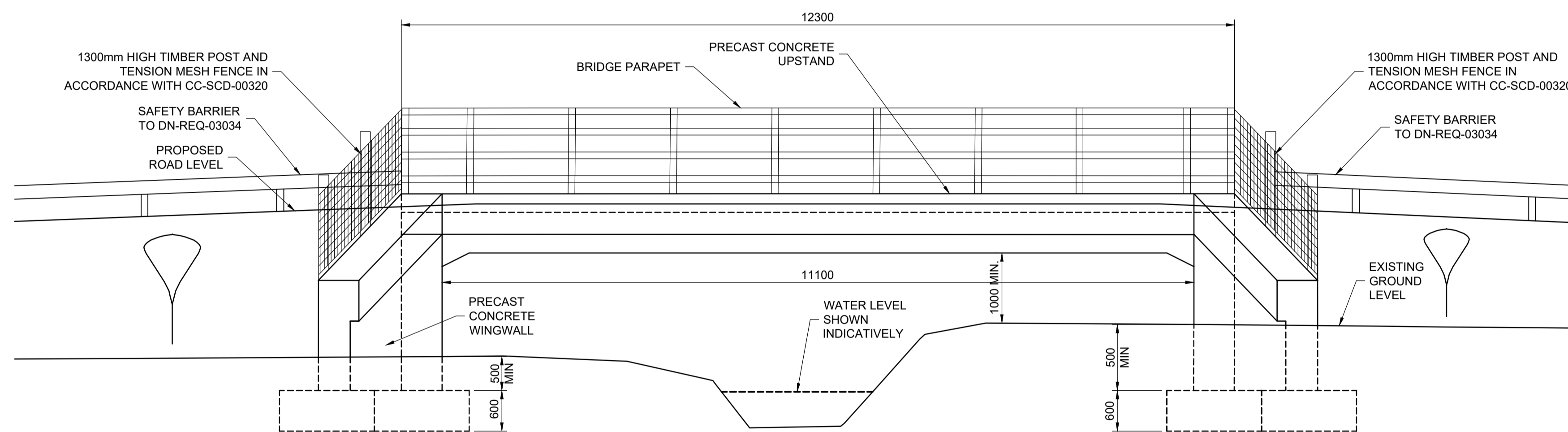
- THIS DRAWING IS TO BE READ IN CONJUNCTION WITH ALL OTHER RELEVANT ARCHITECTURAL AND ENGINEERING DRAWINGS. ANY DISCREPANCIES, ERRORS OR OMISSIONS TO BE BROUGHT TO THE ATTENTION OF THE DESIGNER.
- ALL DIMENSIONS TO BE CHECKED BY THE CONTRACTOR ON SITE PRIOR TO COMMENCEMENT OF WORKS.
- AECOM LIMITED TO BE INFORMED BY THE CONTRACTOR OF ANY DISCREPANCIES PRIOR TO THE COMMENCEMENT OF WORKS ON SITE.
- DIMENSIONS OF ALL BOUNDARIES AND ADJOINING ROADS TO BE CHECKED ON SITE PRIOR TO COMMENCEMENT OF WORKS.



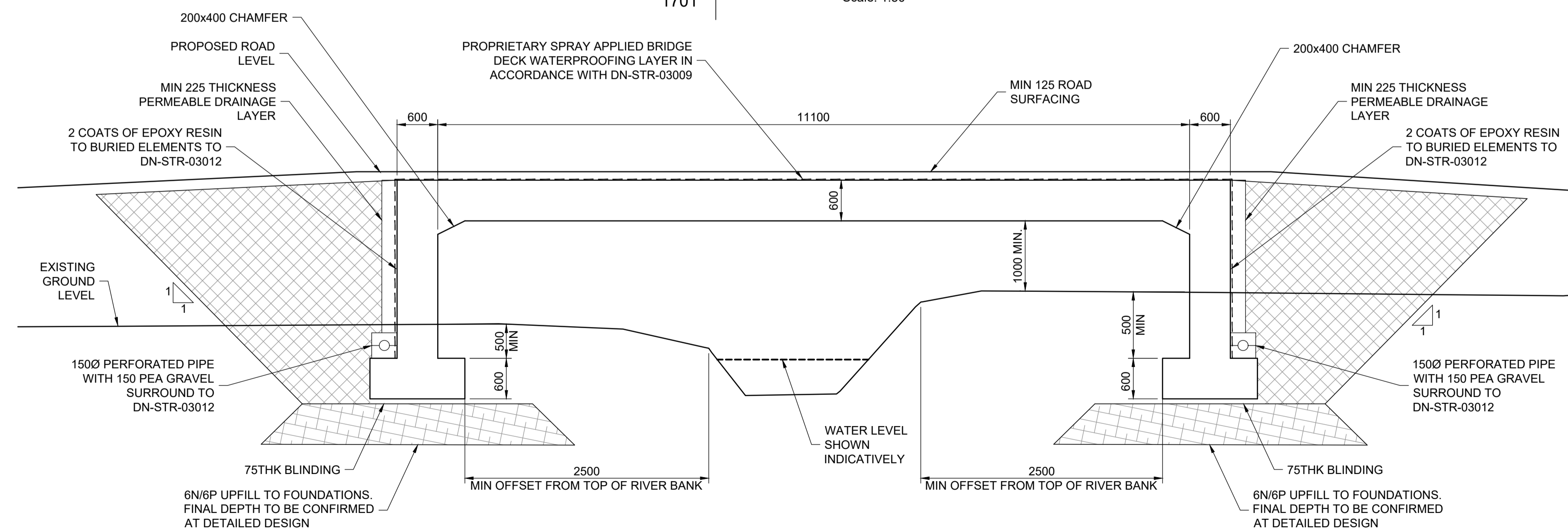
KEYPLAN
1701 NTS



PLAN
1701 Scale: 1:150



A ELEVATION
1701 Scale: 1:50



B SECTION
1701 Scale: 1:50

AECOM
PLANNING

ISSUE/REVISION

I/R	DATE	DESCRIPTION
0	14/03/2022	ISSUED TO ABP

PROJECT NUMBER

60578132

SHEET TITLE

STRUCTURE ST01
GENERAL ARRANGEMENT

SHEET NUMBER

COO-ACM-00-00-DR-ST-00-1701