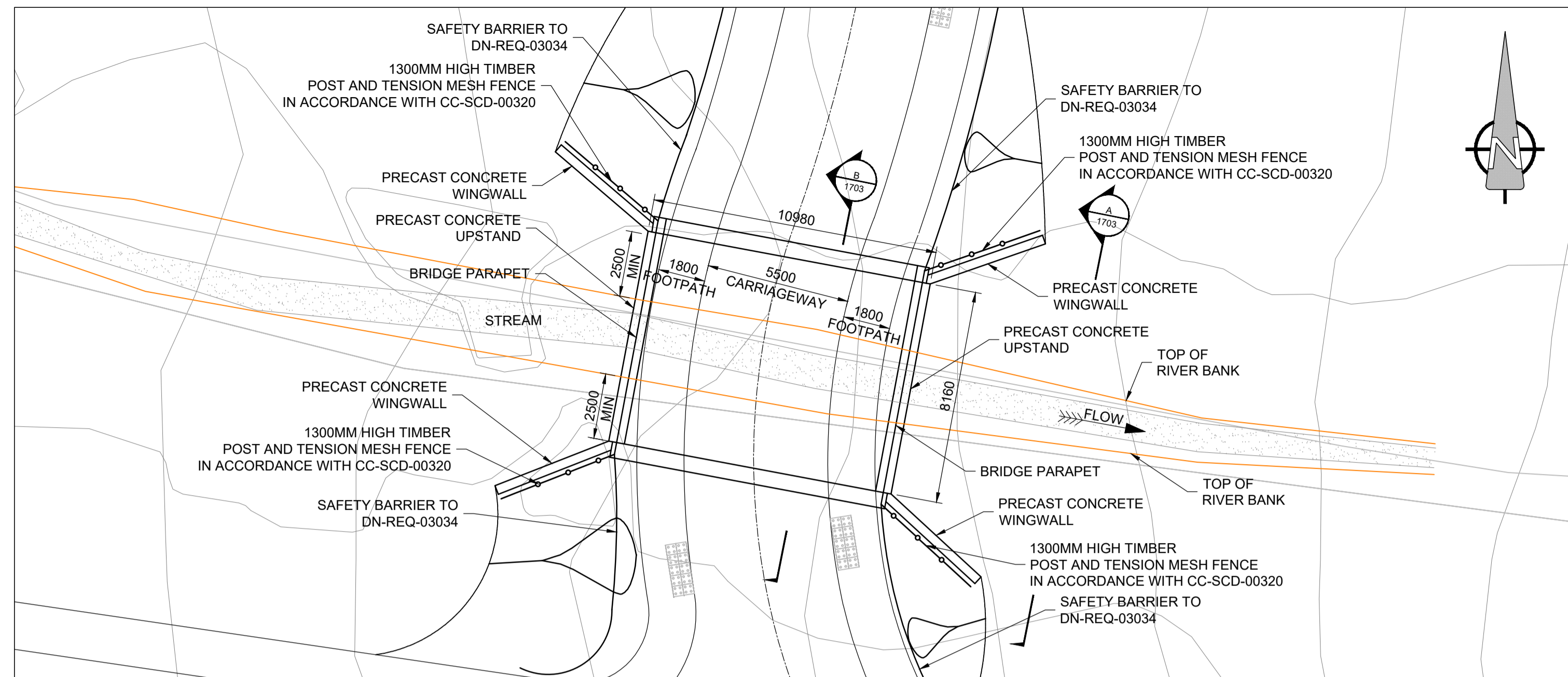


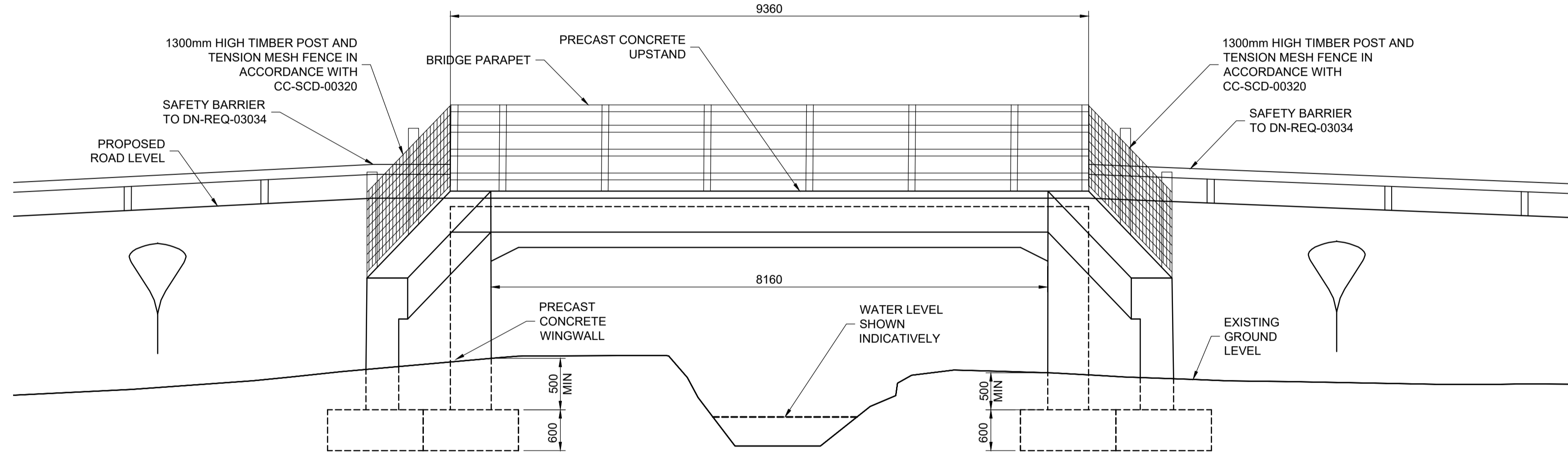
- NOTES**
- THIS DRAWING IS TO BE READ IN CONJUNCTION WITH ALL OTHER RELEVANT ARCHITECTURAL AND ENGINEERING DRAWINGS. ANY DISCREPANCIES, ERRORS OR OMISSIONS TO BE BROUGHT TO THE ATTENTION OF THE DESIGNER.
  - ALL DIMENSIONS TO BE CHECKED BY THE CONTRACTOR ON SITE PRIOR TO COMMENCEMENT OF WORKS.
  - AECOM LIMITED TO BE INFORMED BY THE CONTRACTOR OF ANY DISCREPANCIES PRIOR TO THE COMMENCEMENT OF WORKS ON SITE.
  - DIMENSIONS OF ALL BOUNDARIES AND ADJOINING ROADS TO BE CHECKED ON SITE PRIOR TO COMMENCEMENT OF WORKS.



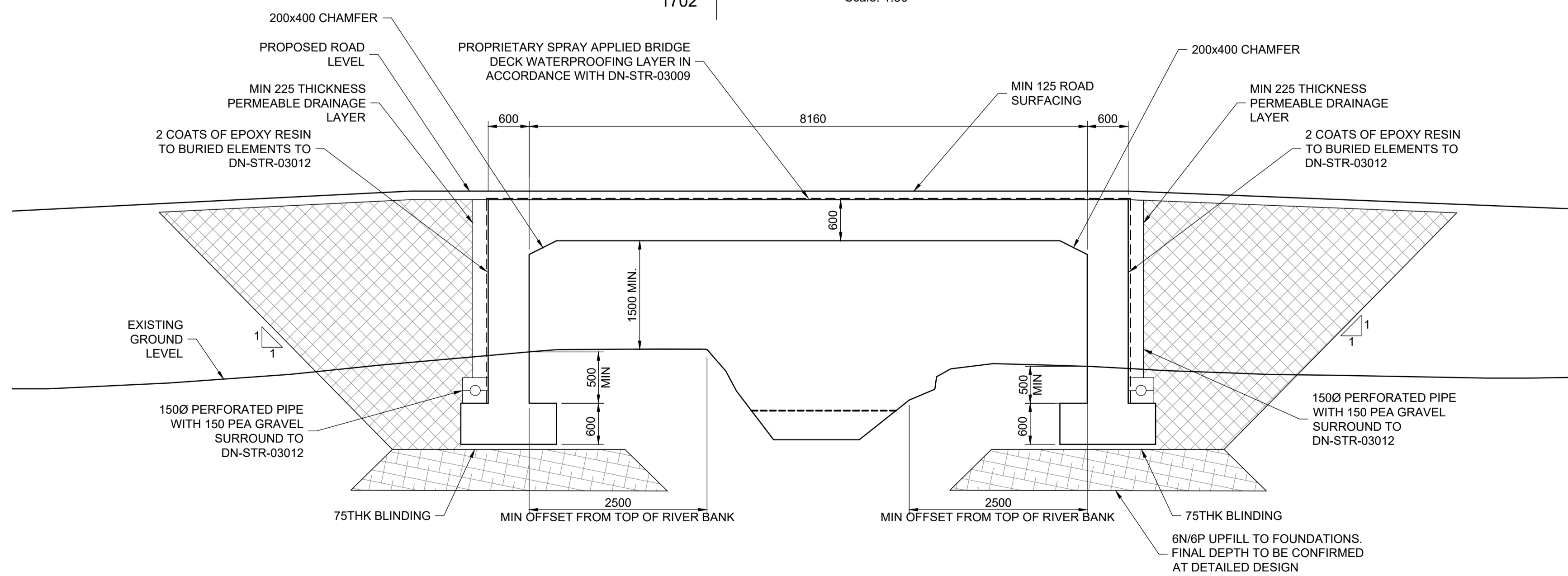
**KEYPLAN**  
 1702 NTS



**PLAN**  
 1702 Scale: 1:150



**A ELEVATION**  
 1702 Scale: 1:50



**B SECTION**  
 1702 Scale: 1:50



ISSUE/REVISION		
I/R	DATE	DESCRIPTION
0	14/03/2022	ISSUED TO ABP

**PROJECT NUMBER**  
 60578132

**SHEET TITLE**  
 STRUCTURE ST02  
 GENERAL ARRANGEMENT

**SHEET NUMBER**  
 COO-ACM-00-00-DR-ST-00-1702

ISO A1 594mm x 841mm  
 Approved: LS  
 Checked: MI  
 Drawn By: HB  
 Project Management Initials:  
 Last saved by: COSTELLOA(2022.02.24) Last Picked: 2022.03.14  
 Filename: L:\LEGACY\IED\B\FP001\DATA\DCS\PROJECTS\C16064\1912\_COOLAGAD\000\_CAD\_GIS\905\_ST101\_WIP\02\_SHEETS\COO-ACM-00-00-DR-ST-00-1702.DWG  
 Printed on % Post-Consumer Recycled Content Paper

This drawing has been prepared for the use of AECOM's client. It may not be used, modified, reproduced or relied upon by third parties, except as agreed by AECOM or as required by law. AECOM accepts no responsibility, and denies any liability, whatsoever, to any party that uses or relies on this drawing without AECOM's express written consent. All measurements must be obtained from the stated dimensions.