

IE Consulting,  
Innovation Centre,  
Green Road,  
Carlow.  
Ph: 059-9133084  
Fax: 059-9140499  
E-mail: info@iece.ie



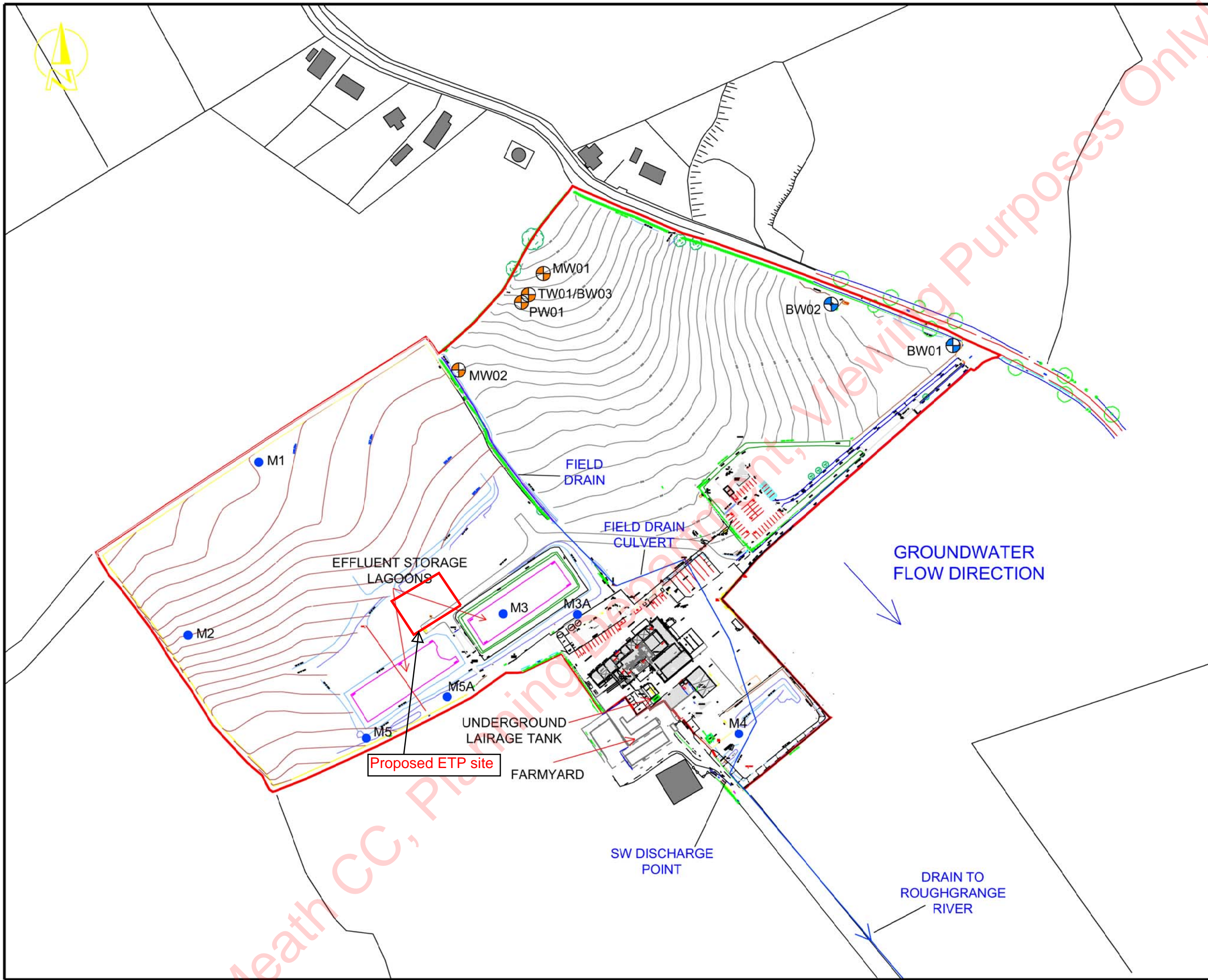
**Project Title:** EIS Soils, Geology and Hydrogeology

**Project Address:** Painestown, Slane, Co. Meath

**Client:** Dunbia (Slane) Ltd.

**Dwg. Title:** Site Location Map

Dwg. Scale:	Date:	Dwg. No.:	Job No.:	Revision:	Dwg. By:
1:40,000 @ A4	16/3/17	IE1380-001	IE1380	C	AW



**LEGEND**

- DUNBIA (SLANE) SITE BOUNDARY (C. 11.5 HA)
- FIELD DRAINAGE / STORMWATER DRAIN
- BW01 EXISTING SUPPLY WELLS (BW01 & BW02)
- MW02 TEST AND MONITORING WELLS (2014)
- M5 GROUNDWATER MONITORING WELLS (2011)
- DECOMMISSIONED PONDS

A	24.02.17	PLANNING	LMc	AW
rev.	date	amendment	dm	ckd

DUNBIA (SLANE) LTD.  
SLANE,  
CO. MEATH

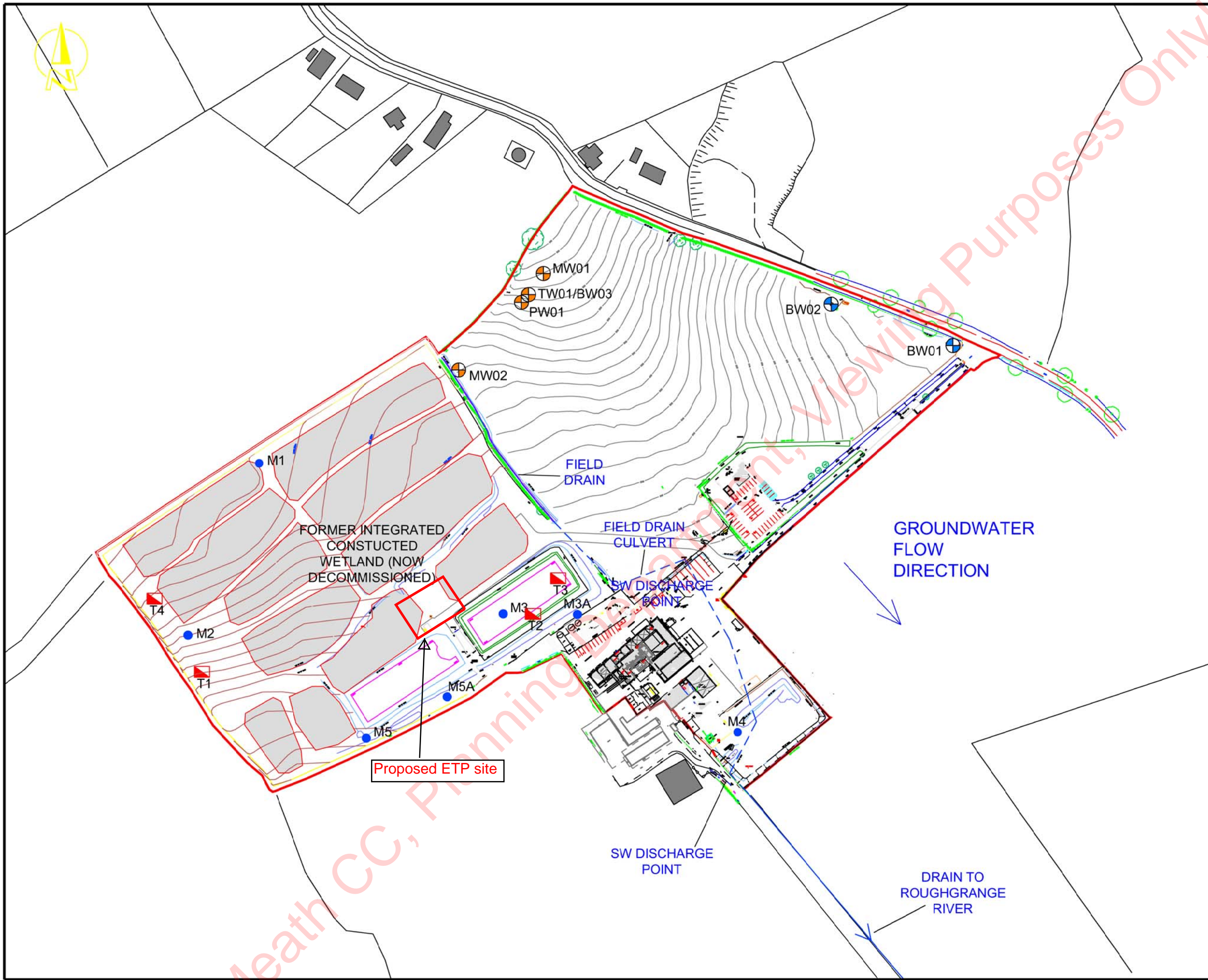
GROUNDWATER MONITORING REPORT 2016

CURRENT SITE LAYOUT PLAN

**ie**  
IE CONSULTING  
WATER-ENVIRONMENTAL-CIVIL  
INNOVATION CENTRE  
GREEN ROAD  
CARLOW  
TELEPHONE: 059 91 33084  
FAX: 059 91 40499  
EMAIL: info@iece.ie

file location:	N:\IE1340\DRAWINGS	scale:	NTS	A3
drawing status:	PLANNING	datum:	MALIN	
		drawn:	LMc	
drawing no.	IE1380-002	rev	checked:	AW
		B	approved:	PMS
			date:	13.03.2017

© IE Consulting. This drawing or its contents must not be reproduced for any purpose without written permission. It is to be used only for the purpose for which it is supplied.



**LEGEND**

- DUNBIA (SLANE) SITE BOUNDARY (C. 11.5 HA)
- FIELD DRAINAGE / STORMWATER DRAIN
- BW01 EXISTING SUPPLY WELLS (BW01 & BW02)
- MW02 TEST AND MONITORING WELLS (2014)
- M5 GROUNDWATER MONITORING WELLS (2011)
- T4 TRIAL HOLES (2007)
- DECOMMISSIONED PONDS

rev.	date	amendment	LMc	AW
A	24.02.17	PLANNING		

DUNBIA (SLANE) LTD.  
SLANE,  
CO. MEATH

GROUNDWATER MONITORING REPORT 2016

HISTORIC SITE LAYOUT PLAN  
SHOWING LOCATION OF FORMER ICW PONDS  
& TRIAL HOLE LOCATIONS

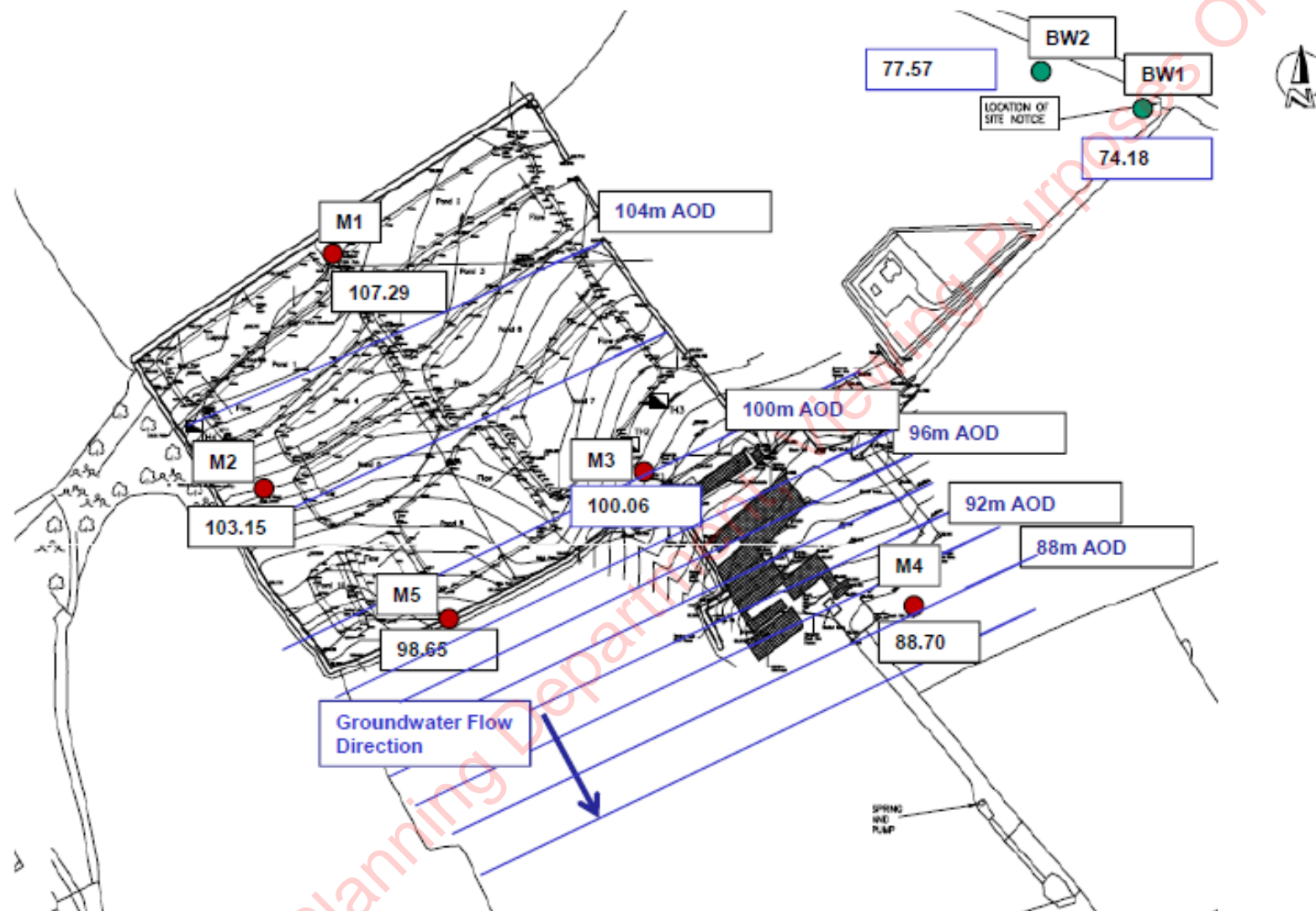
**ie**  
IE CONSULTING  
WATER-ENVIRONMENTAL-CIVIL

INNOVATION CENTRE  
GREEN ROAD  
CARLOW

TELEPHONE: 059 91 33084  
FAX: 059 91 40499  
EMAIL: info@iece.ie

file location:	scale:	NTS	A3
N:\IE1340\DRAWINGS			
drawing status:	PLANNING		
drawing no.	IE1380-003		
rev	B		
checked:	AW		
approved:	PMS		
date:	18.03.2017		

© IE Consulting. This drawing or its contents must not be reproduced for any purpose without written permission. It is to be used only for the purpose for which it is supplied.



(Drawing reproduced from AWN, 2013)

IE Consulting,  
Innovation Centre,  
Green Road,  
Carlow.  
Ph: 059-9133084  
Fax: 059-9140499  
E-mail: info@iece.ie



Project Title: EIS Soils, Geology and Hydrogeology

Project Address: Painestown, Slane, Co. Meath

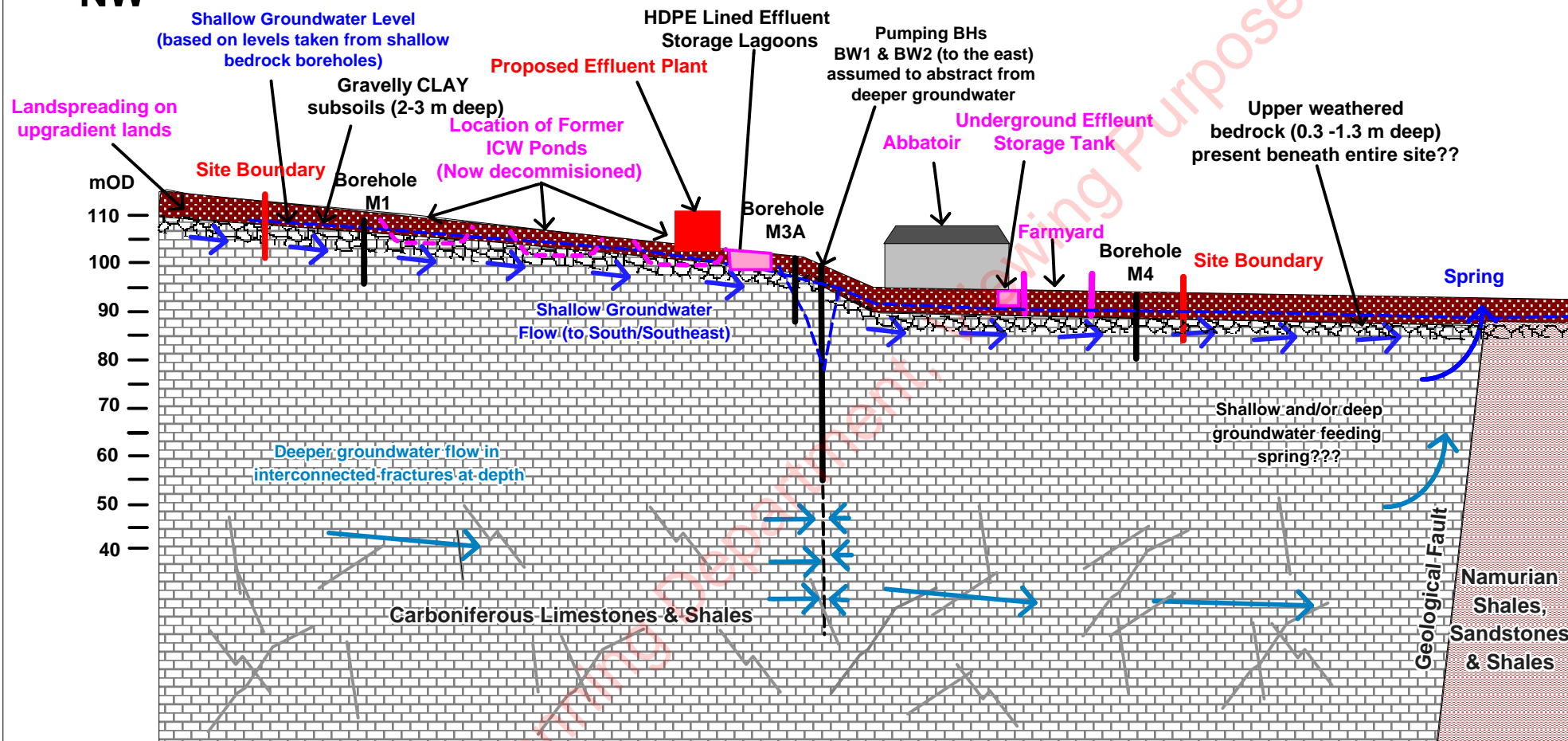
Client: Dunbia (Slane) Ltd.

Dwg. Title: Groundwater Contour Map 29/4/13

Dwg. Scale:	Date:	Dwg. No.:	Job No.:	Revision:	Dwg. By:
NTS	10/3/17	IE1380-004	IE1380	A	AW

NW

SE



IE Consulting,  
Innovation Centre,  
Green Road,  
Carlow.  
Ph: 059-9133084  
Fax: 059-9140499  
E-mail: info@iece.ie



Project Title: EIS Soils, Geology and Hydrogeology

Project Address: Painestown, Slane, Co. Meath

Client: Dunbia (Slane) Ltd.

Dwg. Title: Conceptual Site Model

Dwg. Scale:	Date:	Dwg. No.:	Job No.:	Revision:	Dwg. By:
NTS	16/3/17	IE1380-005	IE1380	B	AW