NTA
Údarás Náisiúnta Iompair
National Transport Authority

BUS CONNECTS
SUSTAINABLE TRANSPORT FOR A BETTER CITY.

Rialtas na hÉireann
Government of Ireland

Tionscadal Éireann
Project Ireland 2040

FOIRM FÓGRA ATÁ LE FOILSIÚ DE BHUN ALT 51(3)(a) D'ACHT NA mBÓITHRE, 1993 (ARNA LEASÚ), I nDÁIL LE hIARRATAS AR FHORBAIRT BHÓTHAIR BHEARTAITHE A CHEADÚ AGUS LE TUARASCÁIL AR MHEASÚNACHT TIONCHAIR TIMPEALLACHTA AGUS RÁITEAS TIONCHAIR NATURA A THÍOLACADH.

AN SCÉIM CROÍCHONAIR BUS Ó BHAILE BHLAINSÉIR GO LÁR NA CATHRACH

Rinne an tÚdarás Náisiúnta Iompair iarratas faoi alt 51(2) d'Acht na mBóithre, 1993 (arna leasú), chuig an mBord Pleanála ('an Bord') ar cheadú i ndáil le forbairt bhóthair bheartaithe arb é a bheidh inti:

Maidir le tógáil na Scéime Croíchonair Bus ó Bhaile Bhlainséir go Lár na Cathrach, ar scéim í atá thart ar 10.9 km ar fad ar an iomlán, tosaíonn sí ag sliosbhóthar Acomhal 3 (Baile Bhlainséir/Mullach Eadrad) ó dheas ón N3 agus leanann sí ar aghaidh feadh Bhóthar Bhaile Bhlainséir Theas/an R121 isteach in Ionad Siopadóireachta Bhaile Bhlainséir. Ó láthair ceann turais nua siar ó thuaidh ó Ionad Siopadóireachta Bhaile Bhlainséir, leanann an Scéim bealach isteach ar Bhóthar na hUaimhe/an N3 trí acomhal Bhóthar Snugborough, agus leanann sí an N3 agus Bóthar na hUaimhe chomh fada leis an acomhal le Seanbhóthar na Cabraí, agus leanann sí bealach ansin feadh Sheanbhóthar na Cabraí, Shráid na Prúise, Shráid an Mhainéir agus Bhóthar na gCloch go dtí an t-acomhal le Sráid an Rí Thuaidh. Leanann an Chroíchonair Bus bealach ansin feadh Phlás Blackhall chomh fada leis an acomhal le Cé Ellis. Ag an acomhal idir Bóthar na gCloch agus Sráid Brunswick Thuaidh, leanfaidh rothaithe bealach feadh Shráid Brunswick Thuaidh, Lána Sheoirse agus Shráid na Banríona chomh fada leis an acomhal le Cé Ellis/Cé Árann, a bhfuil gach ceann díobh lonnaithe i gContae Bhaile Átha Cliath agus laistigh de limistéar riaracháin Chomhairle Cathrach Bhaile Átha Cliath nó de limistéar riaracháin Chomhairle Contae Fhine Gall, a bhfuil na nithe seo a leanas, i measc nithe eile, i gceist leo:

- 21.2 km (déthreo) de bhonneagar tosaíochta bus agus de bhainistíocht tráchta;
- 17.1 km (san iomlán sa dá threo) de bhonneagar rothaíochta agus de shaoráidí rothaíochta;
- Saoráidí nua/athchóirithe do choisithe agus cosáin nua/athchóirithe a sholáthar feadh na scéime, agus oibreacha coimhdeacha gaolmhara a sholáthar;
- 41 uasghrádú acomhail agus oibreacha coimhdeacha gaolmhara a sholáthar;
- 32 cheann nua/athchóirithe de shaoráidí taobhiontrála tábla ardaithe a sholáthar;
- Stadanna bus láithreacha a athchumrú, a fhágfaidh go mbeidh 57 saoráid stad bus nua ann;
- Cómhalartú Bus nua a sholáthar, arb é a bheidh ann ná sé bhá bordála agus sé bhá tuirlingthe;
- Oibreacha Ríochta Poiblí, lena n-áirítear tírdhreachú, cur, troscán sráide, soilsiú sráide, ballaí coinneála, ballaí teorann agus bearta draenála uirbí inbhuanaithe;
- Oibreacha talún a bhaineann le bóithre, lena n-áirítear ábhar do-ghlactha a thochailt, ábhar a allmhairiú agus ábhair a stóráil go sealadach;
- Pábháil bhóthair, comharthaíocht, líneáil agus oibreacha coimhdeacha a sholáthar;
- Geataí, fálta agus oibreacha cóireála teorann a sholáthar;
- Bonneagar draenála nua agus claonta a sholáthar;
- Fóntais agus seirbhísí a chlaonadh, lena n-áirítear oibreacha coimhdeacha gaolmhara; agus
- Oibreacha cóiríochta a thógáil, lena n-áirítear oibreacha cóireála teorann agus oibreacha coimhdeacha grádaithe agus tírdhreachaithe;

mar aon leis na hoibreacha coimhdeacha agus iarmhartacha uile a bhaineann leo sin.

Léirítear ar an léarscáil a ghabhann leis seo suíomh na forbartha bóthair beartaithe. I ndáil leis an bhforbairt bhóthair bheartaithe, rinne an tÚdarás Náisiúnta Iompair an Tuarascáil ar Mheasúnacht Tionchair Timpeallachta a thíolacadh don Bhord, ar tuarascáil í a ullmhaíodh de réir alt 50 d'Acht na mBóithre, 1993 (arna leasú), agus de réir Threoir 2011/92/AE ó Pharlaimint na hEorpa agus ón gComhairle an 13 Nollaig 2011 maidir le measúnacht a dhéanamh ar éifeachtaí tionscadal poiblí agus príobháideach áirithe ar an gcomhshaol arna leasú le Treoir 2014/52/AE ó Pharlaimint na hEorpa agus ón gComhairle an 16 Aibreán 2014.

Ullmhaíodh Ráiteas Tionchair Natura freisin agus tíolacadh don Bhord é i ndáil leis an bhforbairt bhóthair bheartaithe faoi Chuid XAB den Acht um Pleanáil agus Forbairt, 2000 (arna leasú).

Féadfar cóip de dhoiciméid an iarratais, den Tuarascáil ar Mheasúnacht Tionchair Timpeallachta agus den Ráiteas Tionchair Natura a iniúchadh ag na suíomhanna seo a leanas ar laethanta oibre idir **9:15am agus 5:30pm** ón **Máirt an 5 Iúil** go dtí **an Mháirt an 30 Lúnasa 2022**.

An tÚdarás Náisiúnta Iompair
Dún Scéine
Lána Fhearchair
Baile Átha Cliath 2
D02 WT20

An Bord Pleanála
64 Sráid Maoilbhríde
Baile Átha Cliath 1
D01 V902

Féadfar cóip den Tuarascáil ar Mheasúnacht Tionchair Timpeallachta (EIAR) (nó cuid/codanna di) agus/nó den Ráiteas Tionchair Natura (NIS) a cheannach ón Údarás Náisiúnta Iompair ach na táillí seo a leanas a íoc:

Imleabhar 1 den EIAR	Achoimre Neamhtheicniúil	€15
Imleabhar 2 den EIAR	An Príomhthéacs	€150
Imleabhar 3 den EIAR	Figiúirí EIAR	€200
Imleabhar 4 den EIAR	Aguisíní EIAR	€150
NIS	Ráiteas Tionchair Natura	€90

ón Máirt an 5 Iúil go dtí an Mháirt an 30 Lúnasa 2022.

Féadfar iarrataí ceannaigh den sórt sin a sheoladh chuig **An tÚdarás Náisiúnta Iompair, Dún Scéine, Lána Fhearchair, Baile Átha Cliath 2, D02 WT20**, nó chuig **info@busconnects.ie** nó féadfar iad a dhéanamh ach glao a chur ar **1800 303 653**.

Féadfar cóip de dhoiciméid an iarratais den EIAR agus den NIS a iniúchadh agus a íoslódáil saor in aisce ar an suíomh Gréasáin de chuid an Údaráis Náisiúnta Iompair don Scéim Croíchonair Bus ó Bhaile Bhlainséir go Lár na Cathrach ag:
www.blanchardstownscheme.ie

I ndáil le hiarratas ar cheadú faoi alt 51 d'Acht na mBóithre, 1993 (arna leasú), féadfaidh an Bord, le hordú, an fhorbairt bhóthair bheartaithe a cheadú, fara nó d'éagmais modhnuithe, nó féadfaidh sé diúltú forbairt den sórt sin, nó aon chuid di, a cheadú.

Féadfar aighneachtaí/tuairimí maidir leo seo a dhéanamh i scríbhinn chuig an mBord ag **An Bord Pleanála (Rannóg Bonneagair Straitéisigh), 64 Sráid Maoilbhríde, Baile Átha Cliath 1, D01 V902**:

- na héifeachtaí is dóigh a bheidh ag an bhforbairt bhóthair bheartaithe ar an gcomhshaol, má dhéantar í;
- impleachtaí na forbartha bóthair beartaithe, má dhéantar í, do phleanáil chuí agus forbairt inchothaithe sa limistéar ina mbeartaítear an fhorbairt bhóthair bheartaithe a shuíomh; agus
- na héifeachtaí suntasacha is dóigh a bheidh ag an bhforbairt bhóthair bheartaithe ar láithreán Eorpach

idir **an Mháirt an 5 Iúil** agus **an Mháirt an 30 Lúnasa 2022**

Ní foláir táille €50 a bheith ag gabháil le haon aighneachtaí/tuairimí agus ní foláir iad a bheith faighte ag an mBord tráth nach déanaí ná **5.30pm an 30 Lúnasa 2022**. Ní bheidh feidhm ag an táille sin maidir le comhlachtaí forordaithe áirithe, lena n-áirítear iad sin atá sonraithe in alt 51(3)(b) d'Acht na mBóithre, 1993 (arna leasú), ná maidir le húinéirí talún agus daoine eile a bhfuil leas dlíthiúil acu i dtalamh agus atá ag agóid i gcoinne fáil éigeantach talún a bhfuil leas den sórt sin acu ann i gcás fála éigeantaí.

Féadfar aighneachtaí/tuairimí a dhéanamh ar shuíomh Gréasáin an Bhoird Pleanála freisin ag an seoladh seo a leanas:
https://www.pleanala.ie/en-ie/observations.

Ba cheart aon cheisteanna a bhaineann leis an bpróiseas iarratais a chur ar an Rannóg um Fhorbairt Bonneagair Straitéisigh de chuid an Bhoird Pleanála (Teil. 01-8588100).

Féadfaidh duine bailíocht aon chinnidh ón mBord ar fhorbairt bhóthair bheartaithe a cheistiú trí bhíthin iarratas a dhéanamh ar athbhreithniú breithiúnach faoi Rialacha na nUaschúirteanna (agus go háirithe Ordú 84 de Rialacha na nUaschúirteanna atá in I.R. Uimh. 15 de 1986, arna leasú) agus de réir ailt 50, 50A agus 50B den Acht um Pleanáil agus Forbairt, 2000 (arna leasú).

Féadfar faisnéis phraiticiúil faoin sásra athbhreithnithe a rochtain faoin gceannteideal seo: "Fógraí Dlí – Fógra maidir le hAthbhreithniú Breithiúnach" ar shuíomh Gréasáin an Bhoird Pleanála ag www.pleanala.ie. Tá an fhaisnéis sin ar fáil freisin ar shuíomh Gréasáin na Seirbhíse um Fhaisnéis do Shaoránaigh ag **www.citizensinformation.ie**.

Arna dhátú an 30ú lá seo de Mheitheamh 2022.

Aidan Gallagher

Ceann Bhonneagar BusConnects Bhaile Átha Cliath
An tÚdarás Náisiúnta Iompair

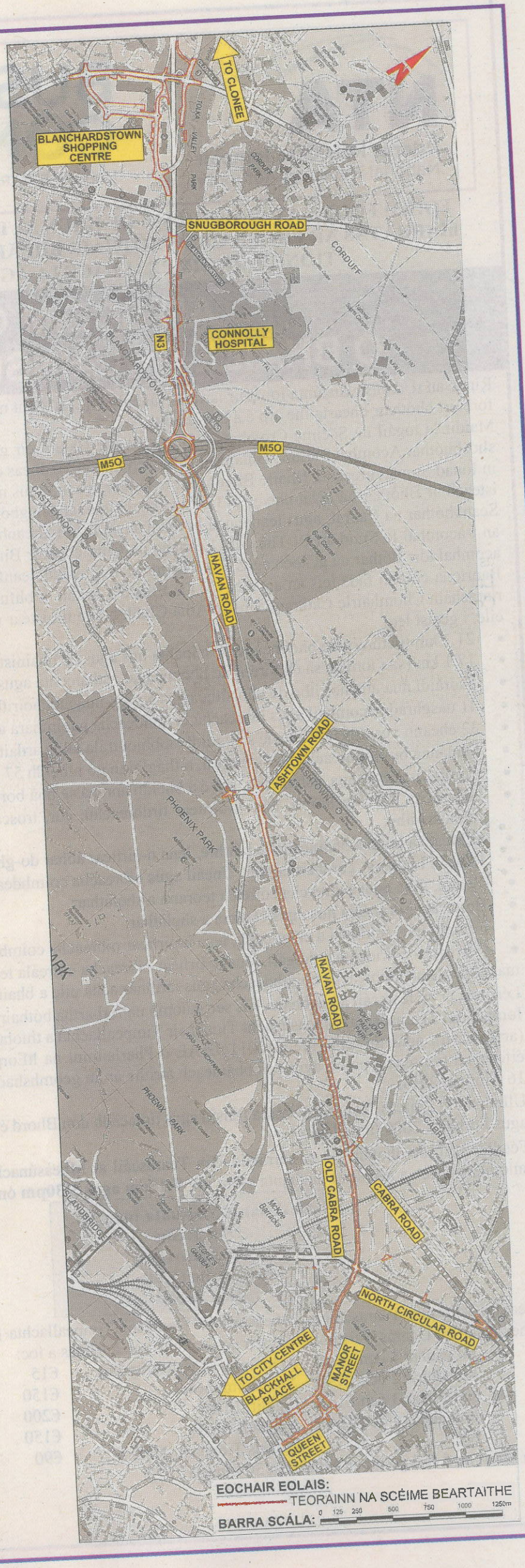

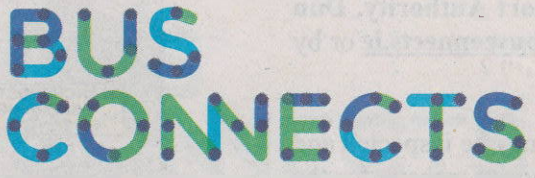

Rialtas na hÉireann
Government of Ireland

Tionscadal Éireann
Project Ireland
2040

FORM OF NOTICE TO BE PUBLISHED PURSUANT TO SECTION 51(3)(a) OF THE ROADS ACT 1993 (AS AMENDED) IN RELATION TO AN APPLICATION FOR APPROVAL OF A PROPOSED ROAD DEVELOPMENT AND THE SUBMISSION OF AN ENVIRONMENTAL IMPACT ASSESSMENT REPORT AND A NATURA IMPACT STATEMENT.

BLANCHARDSTOWN TO CITY CENTRE CORE BUS CORRIDOR SCHEME

The National Transport Authority (NTA) has applied under section 51(2) of the Roads Act 1993 (as amended) to An Bord Pleanála ('the Board') for approval in relation to a proposed road development consisting of:

The construction of the Blanchardstown to City Centre Core Bus Corridor Scheme which has an overall length of approximately 10.9 km, and commences at Junction 3 (Blanchardstown / Mulhuddart) southbound off-slip from the N3 and proceeds along the R121 Blanchardstown Road South into the Blanchardstown Shopping Centre. From a new terminus to the north-west of Blanchardstown Shopping Centre, the Scheme is routed onto the N3 Navan Road via the Snugborough Road junction and follows the N3 and Navan Road as far as the junction with the Old Cabra Road, then routed along the Old Cabra Road, Prussia Street, Manor Street and Stoneybatter to the junction with King Street North. The Core Bus Corridor is then routed via Blackhall Place as far as the junction with Ellis Quay. At the Stoneybatter / Brunswick Street North junction, cyclists are routed along Brunswick Street North, George's Lane and Queen Street as far as the junction with Ellis Quay / Arran Quay, all in the County of Dublin and within the Dublin City Council (DCC) and Fingal County Council (FCC) administrative areas, comprising inter alia:

- 21.2 km (two-way) of bus priority infrastructure and traffic management;
- 17.1 km (total both directions) of cycling infrastructure and facilities;
- Provision of new/refurbished pedestrian facilities and footpaths along the scheme and associated ancillary works;
- Provision of 41 junction upgrades and associated ancillary works;
- Provision of 32 new/refurbished raised table side entry facilities;
- Reconfiguration of existing bus stops resulting in 57 number new bus stop facilities;
- Provision of a new Bus Interchange consisting of 6 boarding bays and 6 drop-off bays;
- Public Realm works including landscaping, planting, street furniture, street lighting, retaining walls, boundary walls and sustainable urban drainage (SUDs) measures;
- Roads associated earthworks including excavation of unacceptable material, importation of material, temporary storage of materials;
- Provision of road pavement, signing, lining and ancillary works;
- Provision of gates, fencing and boundary treatment works;
- Provision of new and diverted drainage infrastructure;
- Diversion of utilities and services including associated ancillary works; and
- Construction of accommodation works including boundary treatment and ancillary grading and landscaping works;

together with all ancillary and consequential works associated therewith.

The location of the proposed road development is illustrated in the accompanying map. The NTA has submitted to the Board the Environmental Impact Assessment Report prepared in accordance with Section 50 of the Roads Act 1993 (as amended) and Directive 2011/92/EU of the European Parliament and of the Council of 13 December 2011 on the assessment of the effects of certain public and private projects on the environment as amended by Directive 2014/52/EU of the European Parliament and of the Council of 16 April 2014 in respect of the proposed road development.

A Natura Impact Statement has also been prepared and has been submitted to the Board in respect of the proposed road development under Part XAB of the Planning and Development Act 2000 (as amended).

A copy of the application documentation, Environmental Impact Assessment Report and the Natura Impact Statement may be inspected at the following locations on working days between the hours of **9:15am and 5:30pm** from **Tuesday 5th July** to **Tuesday 30th August 2022.**

National Transport Authority
Dún Scéine
Harcourt Lane
Dublin 2
D02 WT20

An Bord Pleanála
64 Marlborough Street
Dublin 1
D01 V902

A copy of Environmental Impact Assessment Report (EIAR) (or part(s) thereof) and/ or the Natura Impact Statement (NIS) may be purchased from the National Transport Authority on payment of the following fees:

EIAR Volume 1	Non-Technical Summary	€15
EIAR Volume 2	Main Text	€150
EIAR Volume 3	EIAR Figures	€200
EIAR Volume 4	EIAR Appendices	€150
NIS	Natura Impact Statement	€90

from Tuesday 5th July to Tuesday 30th August 2022.

Such purchase requests may be sent to **National Transport Authority, Dún Scéine, Harcourt Lane, Dublin 2, D02 WT20** or **info@busconnects.ie** or by calling **1800 303 653**.

A copy of the application documentation, EIAR and NIS may be inspected and downloaded free of charge at the National Transport Authority website for the Blanchardstown to City Centre Core Bus Corridor Scheme at:
www.blanchardstownscheme.ie

The Board may, in relation to an application for approval under section 51 of the Roads Act 1993 (as amended), by order, approve the proposed road development with or without modifications or it may refuse such development or any part thereof.

Submissions/observations may be made in writing to the Board at **An Bord Pleanála (Strategic Infrastructure Division), 64 Marlborough Street, Dublin 1, D01 V902** in relation to:

- the likely effects on the environment of the proposed road development, if carried out;
- the implications of the proposed road development, if carried out, for proper planning and sustainable development in the area in which it is proposed to situate the proposed road development; and
- the likely significant effects of the proposed road development on a European site

between **Tuesday 5th July** and **Tuesday 30th August 2022**

Any submissions/observations must be accompanied by a fee of €50 and must be received by the Board not later than **5.30 p.m. on the 30th August 2022.** This fee will not apply to certain prescribed bodies including those specified in section 51(3)(b) of the Roads Act 1993 (as amended) or to landowners and others with a legal interest in land who are objecting to compulsory acquisition of land in which they have such an interest in a compulsory acquisition case.

Submissions/observations can also be made on the An Bord Pleanála website at the following address:
https://www.pleanala.ie/en-ie/observations.

Any enquiries relating to the application process should be directed to the Strategic Infrastructure Development Section of An Bord Pleanála (Tel. 01-8588100).

A person may question the validity of any decision by the Board on a proposed road development by way of an application for judicial review under the Rules of the Superior Courts (and in particular Order 84 of the Rules of the Superior Courts contained in S.I. No. 15 of 1986 as amended) and in accordance with sections 50, 50A and 50B of the Planning and Development Act 2000 (as amended).

Practical information on the review mechanism can be accessed under the heading: "Legal Notices - Judicial Review Notice" on An Bord Pleanála website www.pleanala.ie. This information is also available on the Citizens Information Service website **www.citizensinformation.ie**.

Dated this 30th day of June 2022.

Aidan Gallagher

Head of BusConnects Dublin Infrastructure
National Transport Authority

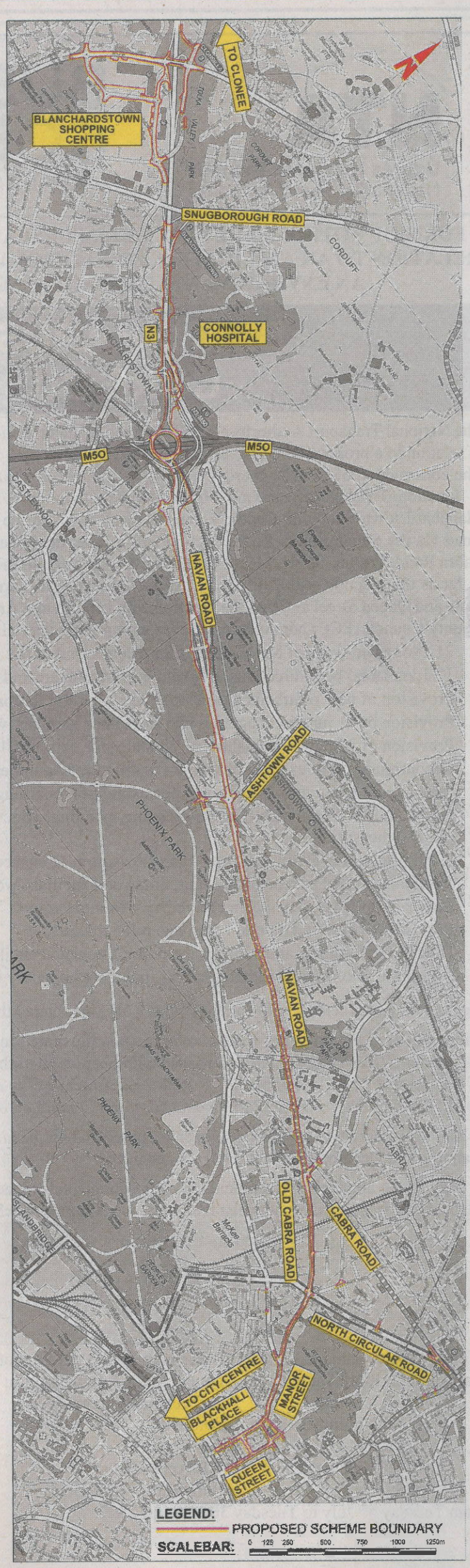

NTA
Údarás Náisiúnta Iompair
National Transport Authority

BUS CONNECTS
SUSTAINABLE TRANSPORT FOR A BETTER CITY.

Rialtas na hÉireann
Government of Ireland

Tionscadal Éireann
Project Ireland 2040

FOIRM FÓGRA FAOI ORDÚ CEANNAIGH ÉIGEANTAIGH FAOI ALT 76 D'ACHT NA dTITHE, 1966, AGUS FAOIN TRÍÚ SCEIDEAL A GHABHANN LEIS, ARNA LEATHNÚ LE hALT 10 DEN ACHT RIALTAIS ÁITIÚIL (UIMH. 2), 1960, ATÁ LE FOILSIÚ DE RÉIR AIRTEAGAL 4(a) DEN TRÍÚ SCEIDEAL A GHABHANN LE hACHT NA dTITHE, 1966, ARNA LEASÚ LEIS AN ACHT UM PLEANÁIL AGUS FORBAIRT, 2000 (ARNA LEASÚ), AGUS FAOI ALT 213 DEN ACHT UM PLEANÁIL AGUS FORBAIRT, 2000 (ARNA LEASÚ), FAOI ALT 184 DEN ACHT RIALTAIS ÁITIÚIL, 2001, AGUS FAOI ALT 44 DEN ACHT UM ÚDARÁS IOMPAIR BHAILE ÁTHA CLIATH 2008 (ARNA LEASÚ).

FORM OF NOTICE OF A COMPULSORY PURCHASE ORDER UNDER SECTION 76 OF AND THE THIRD SCHEDULE TO THE HOUSING ACT 1966 AS EXTENDED BY SECTION 10 OF THE LOCAL GOVERNMENT (NO. 2) ACT 1960 TO BE PUBLISHED IN ACCORDANCE WITH ARTICLE 4(a) OF THE THIRD SCHEDULE TO THE HOUSING ACT, 1966, AS AMENDED BY THE PLANNING AND DEVELOPMENT ACT 2000 (AS AMENDED), AND UNDER SECTION 213 OF THE PLANNING AND DEVELOPMENT ACT, 2000 (AS AMENDED), SECTION 184 OF THE LOCAL GOVERNMENT ACT 2001 AND SECTION 44 OF THE DUBLIN TRANSPORT AUTHORITY ACT 2008 (AS AMENDED).

FÁIL ÉIGEANTACH TALÚN / COMPULSORY ACQUISITION OF LAND

"ORDÚ CEANNAIGH ÉIGEANTAIGH NA SCÉIME CROÍCHONAIR BUS Ó BHAILE BHLAINSÉIR GO LÁR NA CATHRACH, 2022"

I bhfeidhmiú na gcumhachtaí a thugtar dó le halt 76 d'Acht na dTithe, 1966, agus leis an Tríú Sceideal a ghabhann leis, arna leathnú le halt 10 den Acht Rialtais Áitiúil (Uimh. 2), 1960, arna ionadú le halt 86 d'Acht na dTithe, 1966, arna leasú le halt 6 d'Acht na mBóithre, 1993, agus leis an Dara Sceideal a ghabhann leis, agus arna leasú leis an Acht um Pleanáil agus Forbairt, 2000 (arna leasú), le halt 184 den Acht Rialtais Áitiúil, 2001, agus le halt 44 den Acht um Údarás Iompair Bhaile Átha Cliath 2008 (arna leasú), rinne an tÚdarás Náisiúnta Iompair (dá ngairtear an "**tÚdarás**" anseo ina dhiaidh seo) ordú a bhfuil an teideal sin thuas air agus atá le tíolacadh don Bhord Pleanála lena dheimhniú.

Má dheimhnítear é, údarófar leis an ordú don Údarás an talamh agus/nó na cearta a thuairiscítear i gCuid I, i gCuid II agus i gCuid IV (Roinn A) den Sceideal a ghabhann leis seo a fháil go héigeantach chun an Scéim Croíchonair Bus ó Bhaile Bhlainséir go Lár na Cathrach a thógáil chun an t-iompar poiblí a éascú, mar aon leis na hoibreacha coimhdeacha agus iarmhartacha uile a bhaineann leo sin. Tá an scéim thart ar 10.9 km ar fad ar an iomlán, tosaíonn sí ag sliosbhóthar Acomhal 3 (Baile Bhlainséir/Mullach Eadrad) ó dheas ón N3 agus leanann sí ar aghaidh feadh Bhóthar Bhaile Bhlainséir Theas/an R121 isteach in Ionad Siopadóireachta Bhaile Bhlainséir. Ó láthair ceann turais nua siar ó thuaidh ó Ionad Siopadóireachta Bhaile Bhlainséir, leanann an Scéim bealach isteach ar Bhóthar na hUaimhe/an N3 trí acomhal Bhóthar Snugborough, agus leanann sí an N3 agus Bóthar na hUaimhe chomh fada leis an acomhal le Seanbhóthar na Cabraí, agus leanann sí bealach ansin feadh Sheanbhóthar na Cabraí, Shráid na Prúise, Shráid an Mhainéir agus Bhóthar na gCloch go dtí an t-acomhal le Sráid an Rí Thuaidh. Leanann an Chroíchonair Bus bealach ansin feadh Phlás Blackhall chomh fada leis an acomhal le Cé Ellis. Ag an acomhal idir Bóthar na gCloch agus Sráid Brunswick Thuaidh, leanfaidh rothaithe bealach feadh Shráid Brunswick Thuaidh, Lána Sheoirse agus Shráid na Banríona chomh fada leis an acomhal le Cé Ellis/Cé Árann, a bhfuil gach ceann díobh lonnaithe i gContae Bhaile Átha Cliath agus laistigh de limistéar riaracháin Chomhairle Cathrach Bhaile Átha Cliath nó de limistéar riaracháin Chomhairle Contae Fhine Gall.

Tabharfar fógra aonair i scríbhinn d'úinéirí, léasaithe agus áititheoirí na talún agus/nó na gceart a thuairiscítear i gCuid I, i gCuid II agus i gCuid IV den Sceideal.

"BLANCHARDSTOWN TO CITY CENTRE CORE BUS CORRIDOR SCHEME COMPULSORY PURCHASE ORDER 2022"

The National Transport Authority (hereinafter referred to as the "**NTA**") in exercise of the powers conferred upon them by Section 76 of the Housing Act, 1966 , and the Third Schedule thereto, as extended by Section 10 of the Local Government (No. 2) Act, 1960 as substituted by Section 86 of the Housing Act, 1966 as amended by Section 6 and the Second Schedule to the Roads Act, 1993 and as amended by the Planning and Development Act, 2000 (as amended), Section 184 of the Local Government Act 2001 and Section 44 of the Dublin Transport Authority Act 2008 (as amended), have made an order entitled as above which is about to be submitted to An Bord Pleanála for confirmation.

If confirmed, the order will authorise the NTA to acquire compulsorily the land and/or rights described in Part I, Part II and Part IV (Section A) of the Schedule hereto for the purposes of construction of the Blanchardstown to City Centre Core Bus Corridor Scheme for the purposes of facilitating public transport, and together with all ancillary and consequential works associated therewith. The scheme has an overall length of approximately 10.9 km, and commences at Junction 3 (Blanchardstown / Mulhuddart) southbound off-slip from the N3 and proceeds along the R121 Blanchardstown Road South into the Blanchardstown Shopping Centre. From a new terminus to the north-west of Blanchardstown Shopping Centre, the Scheme is routed onto the N3 Navan Road via the Snugborough Road junction and follows the N3 and Navan Road as far as the junction with the Old Cabra Road, then routed along the Old Cabra Road, Prussia Street, Manor Street and Stoneybatter to the junction with King Street North. The Core Bus Corridor is then routed via Blackhall Place as far as the junction with Ellis Quay. At the Stoneybatter / Brunswick Street North junction, cyclists are routed along Brunswick Street North, George's Lane and Queen Street as far as the junction with Ellis Quay / Arran Quay, all in the County of Dublin and within the Dublin City Council (DCC) and Fingal County Council (FCC) administrative areas.

Owners, lessees and occupiers of the land and/or rights described in Part I, Part II and Part IV of the Schedule will receive individual written notice.

Údarófar don Údarás leis an ordú na cearta slí poiblí a thuairiscítear i gCuid III (Roinn A) den Sceideal a ghabhann leis seo a mhúchadh trí ordú arna dhéanamh aige tar éis dó an talamh a fháil, i gcás go mbeidh na cearta slí poiblí thar an talamh arna fháil amhlaidh nó thar aon chuid den talamh sin, nó thar talamh atá tadhlach leis an talamh sin arna fháil amhlaidh nó le haon chuid den talamh sin nó a bhaineann leis an gcéanna.

The order will authorise the NTA to extinguish the public rights described in Part III (Section A) of the Schedule hereto, by order made by it after it has acquired the land, where the said public rights are over the land so acquired or any part thereof, or over land adjacent to or associated with the land so acquired or any part thereof.

Údarófar don Údarás leis an ordú na cearta slí poiblí a thuairiscítear i gCuid III (Roinn B) den Sceideal a shrianadh, nó cur isteach orthu ar shlí eile.

The order will authorise the NTA to restrict or otherwise interfere with the public rights described in Part III (Section B) of the Schedule.

Údarófar don Údarás leis an ordú na cearta príobháideacha a thuairiscítear i gCuid IV (Roinn B) den Sceideal a shrianadh, nó cur isteach orthu ar shlí eile.

The order will authorise the NTA to restrict or otherwise interfere with the private rights described in Part IV (Section B) of the Schedule.

Údarófar don Údarás leis an ordú na cearta príobháideacha a thuairiscítear i gCuid IV (Roinn C) den Sceideal a shrianadh, nó cur isteach orthu ar shlí eile, go sealadach.

The order will authorise the NTA to temporarily restrict or otherwise interfere with the private rights described in Part IV (Section C) of the Schedule.

Ba cheart agóid i gcoinne an ordaithe a dhéanamh i scríbhinn chuig **An Bord Pleanála (An Rannóg um Fhorbairt Bonneagair Straitéisigh), 64 Sráid Maoilbhríde, Baile Átha Cliath 1, D01 V902**, chun go sroichfidh sí an Bord sin roimh **5.30pm an 30ú lá** de **Lúnasa 2022.**

Any objection to the order should be made in writing to **An Bord Pleanála (Strategic Infrastructure Division), 64 Marlborough Street, Dublin 1, D01 V902**, so as to reach the said Board before **5.30pm on the 30th day** of **August 2022.**

Ní fhéadfaidh an Bord:-

(a) ordú ceannaigh éigeantaigh i ndáil leis an talamh a dheimhniú más rud é go ndéanann úinéir, léasaí nó áititheoir na talún agóid i ndáil leis an bhfáil is agóid nach dtarraingítear siar;
(b) ordú lena n-údaraítear ceart slí poiblí a mhúchadh nó a shrianadh, nó cur isteach air ar shlí eile, a dheimhniú más ann d'agóid i gcoinne an ceart slí poiblí a mhúchadh nó a shrianadh, nó i gcoinne cur isteach air, is agóid nach dtarraingítear siar;
(c) ordú lena n-údaraítear ceart príobháideach a fháil nó a shrianadh, nó cur isteach air, a dheimhniú más ann d'agóid ó úinéir, léasaí nó áititheoir an chirt phríobháidigh i gcoinne an ceart príobháideach a fháil nó a shrianadh, nó i gcoinne cur isteach air, is agóid nach dtarraingítear siar,

go dtí go mbeidh an agóid/na hagóidí breithnithe aige.

The Board cannot confirm:-

(a) a compulsory purchase order in respect of the land if an objection is made in respect of the acquisition by an owner, lessee or occupier of the land, and not withdrawn;
(b) an order which authorises the extinguishment, restriction or interference with a public right of way if there is an objection to the extinguishment, restriction or interference with a public right of way which is not withdrawn;
(c) an order which authorises the acquisition, restriction or interference with a private right if there is an objection to the acquisition, restriction or interference with the private right by an owner, lessee or occupier of the private right which is not withdrawn,

until it has considered the objection(s).

Tá lánrogha ag an mBord Pleanála faoi alt 218 den Acht um Pleanáil agus Forbairt, 2000 (arna leasú), chun éisteacht ó bhéal a sheoladh.

An Bord Pleanála has an absolute discretion under Section 218 of the Planning and Development Act 2000 (as amended) to hold an oral hearing.

Roimh dó a chinneadh a dhéanamh i dtaobh an tOrdú Ceannaigh Éigeantaigh a dheimhniú nó gan é a dheimhniú, ní foláir don Bhord breithniú a dhéanamh ar aon agóid a dhéantar agus nach dtarraingítear siar, ar aon aighneachtaí nó tuairimí breise a dhéantar de bhun iarraidh ón mBord faoi alt 217A den Acht um Pleanáil agus Forbairt, 2000 (arna leasú), agus ar aon tuarascáil ón duine a sheol an éisteacht ó bhéal, i gcás go seolfar éisteacht ó bhéal den sórt sin.

Before making its decision on an application to confirm the Compulsory Purchase Order, the Board must consider any objection made and not withdrawn, any additional submissions or observations made pursuant to a request by the Board under Section 217A of the Planning and Development Act 2000 (as amended) and any report of the person who held the oral hearing, if such an oral hearing takes place.

Más cuí leis, féadfaidh an Bord an fháil éigeantach nó aon chuid di a dheimhniú, fara nó d'éagmais coinníollacha nó modhnuithe, nó an fháil éigeantach nó aon chuid di a neamhniú.

The Board, if it thinks fit, may confirm the compulsory acquisition or any part thereof, with or without conditions or modifications, or to annul the compulsory acquisition or any part thereof.

Maidir le Tuarascáil ar Mheasúnacht Tionchair Timpeallachta, agus Ráiteas Tionchair Natura, ar tugadh fógra poiblí leithleach ina thaobh, ullmhaíodh iad i ndáil leis an bhforbairt a bheartaítear a dhéanamh ar an talamh. Fianaise (i) maidir leis na héifeachtaí is dóigh a bheidh ag an bhforbairt bheartaithe ar an gcomhshaol, (ii) maidir le himpleacht na forbartha beartaithe do phleanáil chuí agus forbairt inchothaithe sa limistéar ina mbeartaítear an fhorbairt bheartaithe a shuíomh, agus (iii) maidir leis na héifeachtaí suntasacha is dóigh a bheidh ag an bhforbairt bheartaithe ar Láithreáin Eorpacha, féadfar í a éisteacht ag aon éisteacht ó bhéal a d'fhéadfaí a sheoladh.

An Environmental Impact Assessment Report, and a Natura Impact Statement, for which separate public notice has been given, have been prepared in respect of the development which it is proposed to carry out on the land. Evidence in relation to (i) the likely effects on the environment of the proposed development, (ii) the implication of the proposed development for proper planning and sustainable development in the area in which it is proposed to situate the proposed development and (iii) the likely significant effects of the proposed development on European Sites may be heard at any oral hearing, that may be held.

Féadfar cóip den ordú agus de na léarscáileanna dá dtagraítear ann a fheiceáil ag:

An tÚdarás Náisiúnta Iompair
Dún Scéine
Lána Fhearchair
Baile Átha Cliath 2
D02 WT20

An Bord Pleanála,
64 Sráid Maoilbhríde,
Baile Átha Cliath 1,
D01 V902

ar laethanta oibre idir **9:15am agus 5:30pm ón Máirt an 5 Iúil go dtí an Mháirt an 30 Lúnasa 2022.**

Tá cóip den ordú agus de na léarscáileanna dá dtagraítear ann ar fáil freisin ar an suíomh Gréasáin de chuid an Údaráis Náisiúnta Iompair don Scéim Croíchonair Bus ó Bhaile Bhlainséir go Lár na Cathrach ag: www.blanchardstownscheme.ie.

Arna dhátú an 30ú lá seo de Mheitheamh 2022.

Aidan Gallagher

Ceann Bhonneagar BusConnects Bhaile Átha Cliath
An tÚdarás Náisiúnta Iompair

A copy of the order and of the maps referred to in it may be seen at:

National Transport Authority
Dún Scéine
Harcourt Lane
Dublin 2
D02 WT20

An Bord Pleanála,
64 Marlborough Street,
Dublin 1,
D01 V902

on working days between the hours of **9:15am and 5:30pm from Tuesday 5th of July 2022 to Tuesday 30th August 2022.**

A copy of the order and of the maps referred to in it are also available on the National Transport Authority website for the Blanchardstown to City Centre Core Bus Corridor Scheme at: www.blanchardstownscheme.ie.

Dated this 30th day of June 2022.

Aidan Gallagher

Head of BusConnects Dublin Infrastructure
National Transport Authority

SCEIDEAL / SCHEDULE
CUID I / PART I
Tailte atá á bhFáil go Buan / Lands Being Permanently Acquired

Talamh seachas talamh arb é atá ann teach nó tithe atá neamhoiriúnach chun daoine cónaí ann nó iontu agus nach féidir ar chostas réasúnach é nó iad a dhéanamh oiriúnach chun daoine cónaí ann nó iontu / Land other than land consisting of a house or houses unfit for human habitation and not capable of being rendered fit for human habitation at reasonable expense

Chun mionsonraí a fháil faoi Úinéirí nó Úinéirí Ainme, faoi Léasaithe nó Léasaithe Ainme nó faoi Áititheoirí, féach Ordú Ceannaigh Éigeantaigh na Scéime Croíchonair Bus ó Bhaile Bhlainséir go Lár na Cathrach, 2022, ag www.blanchardstownscheme.ie / For details of the Owners or Reputed Owners/Lessees or Reputed Lessees/Occupiers please see the Blanchardstown to City Centre Core Bus Corridor Scheme Compulsory Purchase Order 2022 at www.blanchardstownscheme.ie

Uimhir ar an léarscáil a taisceadh ag an Údarás Number on map deposited at NTA	Méid, tuairisc agus suíomh na talún Quantity, description and situation of land	
1001(1).1a	Achar (Area) (Ha):	2.88751
	Achar (Area) (m2):	28875.1
	Tuairisc (Description):	Bóthar Rochtana (Access Road)
	Contae (County):	Baile Átha Cliath (Dublin)
	Seoladh (Address):	Lands at Blanchardstown Shopping Centre, Blanchardstown, Dublin 15
1002(01).1f	Achar (Area) (Ha):	0.01560
	Achar (Area) (m2):	156.0
	Tuairisc (Description):	Áineas (Recreational)
	Contae (County):	Baile Átha Cliath (Dublin)
	Seoladh (Address):	Land at Whitestown Grove, Blanchardstown, Dublin 15
1002(04).1h	Achar (Area) (Ha):	0.16763
	Achar (Area) (m2):	1676.3
	Tuairisc (Description):	Criosaithe (Zoned)
	Contae (County):	Baile Átha Cliath (Dublin)
	Seoladh (Address):	Land between N3 and L3020, Dublin 15

Uimhir ar an léarscáil a taisceadh ag an Údarás Number on map deposited at NTA	Méid, tuairisc agus suíomh na talún Quantity, description and situation of land	
1002(05).1h	Achar (Area) (Ha):	0.00228
	Achar (Area) (m2):	22.8
	Tuairisc (Description):	Criosaithe (Zoned)
	Contae (County):	Baile Átha Cliath (Dublin)
	Seoladh (Address):	Centre Embankment off Navan Road, Dublin 15
1002(06).1h	Achar (Area) (Ha):	0.00068
	Achar (Area) (m2):	6.8
	Tuairisc (Description):	Criosaithe (Zoned)
	Contae (County):	Baile Átha Cliath (Dublin)
	Seoladh (Address):	Centre Embankment off Navan Road, Dublin 15
1002(08).1f	Achar (Area) (Ha):	0.00693
	Achar (Area) (m2):	69.3
	Tuairisc (Description):	Áineas (Recreational)
	Contae (County):	Baile Átha Cliath (Dublin)
	Seoladh (Address):	Ground adjoining N3, Blanchardstown, Dublin 15

SCEIDEAL / SCHEDULE
CUID I / PART I
Tailte atá á bhFáil go Buan / Lands Being Permanently Acquired

Talamh seachas talamh arb é atá ann teach nó tithe atá neamhoiriúnach chun daoine cónaí ann nó iontu agus nach féidir ar chostas réasúnach é nó iad a dhéanamh oiriúnach chun daoine cónaí ann nó iontu / Land other than land consisting of a house or houses unfit for human habitation and not capable of being rendered fit for human habitation at reasonable expense.

Chun mionsonraí a fháil faoi Úinéirí nó Úinéirí Ainme, faoi Léasaithe nó Léasaithe Ainme nó faoi Áititheoirí, féach Ordú Ceannaigh Éigeantaigh na Scéime Croíchonair Bus ó Bhaile Bhlainséir go Lár na Cathrach, 2022, ag www.blanchardstownscheme.ie/ For details of the Owners or Reputed Owners/Lessees or Reputed Lessees/Occupiers please see the Blanchardstown to City Centre Core Bus Corridor Scheme Compulsory Purchase Order 2022 at www.blanchardstownscheme.ie.

Uimhir ar an léarscáil a taisceadh ag an Údarás Number on map deposited at NTA	Méid, tuairisc agus suíomh na talún Quantity, description and situation of land	
1002(09).1f	Achar (Area) (Ha): Achar (Area) (m2): Tuairisc (Description): Contae (County): Seoladh (Address):	0.01999 199.9 Áineas (Recreational) Baile Átha Cliath (Dublin) Ground adjoining N3, Blanchardstown, Dublin 15
1002(10).1f	Achar (Area) (Ha): Achar (Area) (m2): Tuairisc (Description): Contae (County): Seoladh (Address):	0.04129 412.9 Áineas (Recreational) Baile Átha Cliath (Dublin) Ground adjoining N3, Blanchardstown, Dublin 15
1002(11).1f	Achar (Area) (Ha): Achar (Area) (m2): Tuairisc (Description): Contae (County): Seoladh (Address):	0.03094 309.4 Áineas (Recreational) Baile Átha Cliath (Dublin) Ground adjoining N3, Blanchardstown, Dublin 15
1002(12).1g	Achar (Area) (Ha): Achar (Area) (m2): Tuairisc (Description): Contae (County): Seoladh (Address):	0.00129 12.9 Leaba abhann (Riverbed) Baile Átha Cliath (Dublin) Ground adjoining N3, Blanchardstown, Dublin 15
1002(17).1f	Achar (Area) (Ha): Achar (Area) (m2): Tuairisc (Description): Contae (County): Seoladh (Address):	0.07508 750.8 Áineas (Recreational) Baile Átha Cliath (Dublin) Land adjoining Mill Road, Blanchardstown, Dublin 15
1002(18).1h	Achar (Area) (Ha): Achar (Area) (m2): Tuairisc (Description): Contae (County): Seoladh (Address):	0.01039 103.9 Criosaithe (Zoned) Baile Átha Cliath (Dublin) Land at junction of Herbert Road and Mill Road, Blanchardstown, Dublin 15

Uimhir ar an léarscáil a taisceadh ag an Údarás Number on map deposited at NTA	Méid, tuairisc agus suíomh na talún Quantity, description and situation of land	
1002(19).1h	Achar (Area) (Ha): Achar (Area) (m2): Tuairisc (Description): Contae (County): Seoladh (Address):	0.09850 985.0 Criosaithe (Zoned) Baile Átha Cliath (Dublin) Green area adjacent to New River Road, Castleknock, Dublin 15
1003(1).1c	Achar (Area) (Ha): Achar (Area) (m2): Tuairisc (Description): Contae (County): Seoladh (Address):	0.01501 150.1 Tráchtáil (Commercial) Baile Átha Cliath (Dublin) Eir, Blanchardstown Centre, Dublin 15, D15KP23
1004(01).1c	Achar (Area) (Ha): Achar (Area) (m2): Tuairisc (Description): Contae (County): Seoladh (Address):	0.00470 47.0 Tráchtáil (Commercial) Baile Átha Cliath (Dublin) Access Roadway at Blanchardstown Shopping Centre, Blanchardstown, Dublin 15
1004(02).1c	Achar (Area) (Ha): Achar (Area) (m2): Tuairisc (Description): Contae (County): Seoladh (Address):	0.01183 118.3 Tráchtáil (Commercial) Baile Átha Cliath (Dublin) Access Roadway at Blanchardstown Shopping Centre, Blanchardstown, Dublin 15
1004(05).1c	Achar (Area) (Ha): Achar (Area) (m2): Tuairisc (Description): Contae (County): Seoladh (Address):	0.17237 1723.7 Tráchtáil (Commercial) Baile Átha Cliath (Dublin) Lands at Blanchardstown Shopping Centre, Dublin 15
1004(06).1c	Achar (Area) (Ha): Achar (Area) (m2): Tuairisc (Description): Contae (County): Seoladh (Address):	0.01537 153.7 Tráchtáil (Commercial) Baile Átha Cliath (Dublin) Lands at Blanchardstown Shopping Centre, Dublin 15

SCEIDEAL / SCHEDULE
CUID I / PART I
Tailte atá á bhFáil go Buan / Lands Being Permanently Acquired

Talamh seachas talamh arb é atá ann teach nó tithe atá neamhoiriúnach chun daoine cónaí ann nó iontu agus nach féidir ar chostas réasúnach é nó iad a dhéanamh oiriúnach chun daoine cónaí ann nó iontu / Land other than land consisting of a house or houses unfit for human habitation and not capable of being rendered fit for human habitation at reasonable expense.

Chun mionsonraí a fháil faoi Úinéirí nó Úinéirí Ainme, faoi Léasaithe nó Léasaithe Ainme nó faoi Áititheoirí, féach Ordú Ceannaigh Éigeantaigh na Scéime Croíchonair Bus ó Bhaile Bhlainséir go Lár na Cathrach, 2022, ag www.blanchardstownscheme.ie/ For details of the Owners or Reputed Owners/Lessees or Reputed Lessees/Occupiers please see the Blanchardstown to City Centre Core Bus Corridor Scheme Compulsory Purchase Order 2022 at www.blanchardstownscheme.ie.

Uimhir ar an léarscáil a taisceadh ag an Údarás Number on map deposited at NTA	Méid, tuairisc agus suíomh na talún Quantity, description and situation of land	
1004(07).1c	Achar (Area) (Ha): Achar (Area) (m2): Tuairisc (Description): Contae (County): Seoladh (Address):	0.00048 4.8 Tráchtáil (Commercial) Baile Átha Cliath (Dublin) Lands at Blanchardstown Shopping Centre, Dublin 15
1004(11).1c	Achar (Area) (Ha): Achar (Area) (m2): Tuairisc (Description): Contae (County): Seoladh (Address):	0.00388 38.8 Tráchtáil (Commercial) Baile Átha Cliath (Dublin) Lands at Blanchardstown Shopping Centre, Dublin 15
1004(13).1c	Achar (Area) (Ha): Achar (Area) (m2): Tuairisc (Description): Contae (County): Seoladh (Address):	0.28756 2875.6 Tráchtáil (Commercial) Baile Átha Cliath (Dublin) Lands at Blanchardstown Shopping Centre, Dublin 15
1004(17).1a	Achar (Area) (Ha): Achar (Area) (m2): Tuairisc (Description): Contae (County): Seoladh (Address):	0.04140 414.0 Bóthar Rochtana (Access Road) Baile Átha Cliath (Dublin) Lands at Blanchardstown Shopping Centre, Dublin 15
1004(18).1c	Achar (Area) (Ha): Achar (Area) (m2): Tuairisc (Description): Contae (County): Seoladh (Address):	0.12533 1253.3 Tráchtáil (Commercial) Baile Átha Cliath (Dublin) Lands at Blanchardstown Shopping Centre, Dublin 15
1004(21).1c	Achar (Area) (Ha): Achar (Area) (m2): Tuairisc (Description): Contae (County): Seoladh (Address):	0.00201 20.1 Tráchtáil (Commercial) Baile Átha Cliath (Dublin) Lands at Blanchardstown Shopping Centre, Dublin 15

Uimhir ar an léarscáil a taisceadh ag an Údarás Number on map deposited at NTA	Méid, tuairisc agus suíomh na talún Quantity, description and situation of land	
1004(22).1c	Achar (Area) (Ha): Achar (Area) (m2): Tuairisc (Description): Contae (County): Seoladh (Address):	0.00035 3.5 Tráchtáil (Commercial) Baile Átha Cliath (Dublin) Lands at Blanchardstown Shopping Centre, Dublin 15
1004(23).1c	Achar (Area) (Ha): Achar (Area) (m2): Tuairisc (Description): Contae (County): Seoladh (Address):	0.00052 5.2 Tráchtáil (Commercial) Baile Átha Cliath (Dublin) Lands at Blanchardstown Shopping Centre, Dublin 15
1004(24).1c	Achar (Area) (Ha): Achar (Area) (m2): Tuairisc (Description): Contae (County): Seoladh (Address):	0.00049 4.9 Tráchtáil (Commercial) Baile Átha Cliath (Dublin) Lands at Blanchardstown Shopping Centre, Dublin 15
1005(1).1c	Achar (Area) (Ha): Achar (Area) (m2): Tuairisc (Description): Contae (County): Seoladh (Address):	0.00076 7.6 Tráchtáil (Commercial) Baile Átha Cliath (Dublin) Crowne Plaza Hotel/Falcon's View Apartment Complex, Blanchardstown Shopping Centre, Dublin 15
1005(2).1c	Achar (Area) (Ha): Achar (Area) (m2): Tuairisc (Description): Contae (County): Seoladh (Address):	0.00129 12.9 Tráchtáil (Commercial) Baile Átha Cliath (Dublin) Crowne Plaza Hotel/Falcon's View Apartment Complex, Blanchardstown Shopping Centre, Dublin 15
1006(1).1h	Achar (Area) (Ha): Achar (Area) (m2): Tuairisc (Description): Contae (County): Seoladh (Address):	0.05925 592.5 Criosaithe (Zoned) Baile Átha Cliath (Dublin) Landscaped Area at Blanchardstown Shopping Centre, Dublin 15

SCEIDEAL / SCHEDULE
CUID I / PART I
Tailte atá á bhFáil go Buan / Lands Being Permanently Acquired

Talamh seachas talamh arb é atá ann teach nó tithe atá neamhoiriúnach chun daoine cónaí ann nó iontu agus nach féidir ar chostas réasúnach é nó iad a dhéanamh oiriúnach chun daoine cónaí ann nó iontu / Land other than land consisting of a house or houses unfit for human habitation and not capable of being rendered fit for human habitation at reasonable expense.

Chun mionsonraí a fháil faoi Úinéirí nó Úinéirí Ainme, faoi Léasaithe nó Léasaithe Ainme nó faoi Áititheoirí, féach Ordú Ceannaigh Éigeantaigh na Scéime Croíchonair Bus ó Bhaile Bhlainséir go Lár na Cathrach, 2022, ag www.blanchardstownscheme.ie/ For details of the Owners or Reputed Owners/Lessees or Reputed Lessees/Occupiers please see the Blanchardstown to City Centre Core Bus Corridor Scheme Compulsory Purchase Order 2022 at www.blanchardstownscheme.ie.

Uimhir ar an léarscáil a taisceadh ag an Údarás Number on map deposited at NTA	Méid, tuairisc agus suíomh na talún Quantity, description and situation of land	
1007(1).1c	Achar (Area) (Ha): Achar (Area) (m2): Tuairisc (Description): Contae (County): Seoladh (Address):	0.09061 906.1 Tráchtáil (Commercial) Baile Átha Cliath (Dublin) Lands at Blanchardstown Shopping Centre, Dublin 15
1007(2).1c	Achar (Area) (Ha): Achar (Area) (m2): Tuairisc (Description): Contae (County): Seoladh (Address):	0.41447 4144.7 Tráchtáil (Commercial) Baile Átha Cliath (Dublin) Lands at Blanchardstown Shopping Centre, Dublin 15
1007(3).1c	Achar (Area) (Ha): Achar (Area) (m2): Tuairisc (Description): Contae (County): Seoladh (Address):	0.02514 251.4 Tráchtáil (Commercial) Baile Átha Cliath (Dublin) Lands at Blanchardstown Shopping Centre, Dublin 15
1009(1).1f	Achar (Area) (Ha): Achar (Area) (m2): Tuairisc (Description): Contae (County): Seoladh (Address):	0.07935 793.5 Áineas (Recreational) Baile Átha Cliath (Dublin) Millennium Park, Blanchardstown Road South, Blanchardstown, Dublin 15
1010(1).1f	Achar (Area) (Ha): Achar (Area) (m2): Tuairisc (Description): Contae (County): Seoladh (Address):	0.12275 1227.5 Áineas (Recreational) Baile Átha Cliath (Dublin) Ground adjoining N3 & Waste Water Pump Station, Blanchardstown, Dublin 15
1010(2).1f	Achar (Area) (Ha): Achar (Area) (m2): Tuairisc (Description): Contae (County): Seoladh (Address):	0.00087 8.7 Áineas (Recreational) Baile Átha Cliath (Dublin) Ground adjoining N3 & Waste Water Pump Station, Blanchardstown, Dublin 15

Uimhir ar an léarscáil a taisceadh ag an Údarás Number on map deposited at NTA	Méid, tuairisc agus suíomh na talún Quantity, description and situation of land	
1010(3).1f	Achar (Area) (Ha): Achar (Area) (m2): Tuairisc (Description): Contae (County): Seoladh (Address):	0.00226 22.6 Áineas (Recreational) Baile Átha Cliath (Dublin) Ground adjoining N3 & Waste Water Pump Station, Blanchardstown, Dublin 15
1010(4).1g	Achar (Area) (Ha): Achar (Area) (m2): Tuairisc (Description): Contae (County): Seoladh (Address):	0.00071 7.1 Leaba abhann (Riverbed) Baile Átha Cliath (Dublin) Ground adjoining N3 & Waste Water Pump Station, Blanchardstown, Dublin 15
1011(1).1h	Achar (Area) (Ha): Achar (Area) (m2): Tuairisc (Description): Contae (County): Seoladh (Address):	0.02130 213.0 Criosaithe (Zoned) Baile Átha Cliath (Dublin) Embankment to rear of 1&3 Herbert Road, Blanchardstown, Dublin 15
1012(1).1f	Achar (Area) (Ha): Achar (Area) (m2): Tuairisc (Description): Contae (County): Seoladh (Address):	0.01688 168.8 Áineas (Recreational) Baile Átha Cliath (Dublin) Green space & embankment at Millstead, Blanchardstown, Dublin 15
1012(2).1f	Achar (Area) (Ha): Achar (Area) (m2): Tuairisc (Description): Contae (County): Seoladh (Address):	0.00300 30.0 Áineas (Recreational) Baile Átha Cliath (Dublin) Green space & embankment at Millstead, Blanchardstown, Dublin 15
1013(1).1f	Achar (Area) (Ha): Achar (Area) (m2): Tuairisc (Description): Contae (County): Seoladh (Address):	0.01806 180.6 Áineas (Recreational) Baile Átha Cliath (Dublin) Ground adjacent to N3, Blanchardstown, Dublin 15

SCEIDEAL / SCHEDULE
CUID I / PART I
Tailte atá á bhFáil go Buan / Lands Being Permanently Acquired

Talamh seachas talamh arb é atá ann teach nó tithe atá neamhoiriúnach chun daoine cónaí ann nó iontu agus nach féidir ar chostas réasúnach é nó iad a dhéanamh oiriúnach chun daoine cónaí ann nó iontu / Land other than land consisting of a house or houses unfit for human habitation and not capable of being rendered fit for human habitation at reasonable expense.

Chun mionsonraí a fháil faoi Úinéirí nó Úinéirí Ainme, faoi Léasaithe nó Léasaithe Ainme nó faoi Áititheoirí, féach Ordú Ceannaigh Éigeantaigh na Scéime Croíchonair Bus ó Bhaile Bhlainséir go Lár na Cathrach, 2022, ag www.blanchardstownscheme.ie/ For details of the Owners or Reputed Owners/Lessees or Reputed Lessees/Occupiers please see the Blanchardstown to City Centre Core Bus Corridor Scheme Compulsory Purchase Order 2022 at www.blanchardstownscheme.ie.

Uimhir ar an léarscáil a taisceadh ag an Údarás Number on map deposited at NTA	Méid, tuairisc agus suíomh na talún Quantity, description and situation of land	
1013(2).1f	Achar (Area) (Ha): Achar (Area) (m2): Tuairisc (Description): Contae (County): Seoladh (Address):	0.00192 19.2 Áineas (Recreational) Baile Átha Cliath (Dublin) Ground adjacent to N3, Blanchardstown, Dublin 15
1013(3).1f	Achar (Area) (Ha): Achar (Area) (m2): Tuairisc (Description): Contae (County): Seoladh (Address):	0.00144 14.4 Áineas (Recreational) Baile Átha Cliath (Dublin) Ground adjacent to N3, Blanchardstown, Dublin 15
1014(1).1d	Achar (Area) (Ha): Achar (Area) (m2): Tuairisc (Description): Contae (County): Seoladh (Address):	0.00210 21.0 Garraí Tí (House Garden) Baile Átha Cliath (Dublin) Land to rear of 3 Catherine's Well, River Road, Blanchardstown, Dublin 15
1015(1).1a	Achar (Area) (Ha): Achar (Area) (m2): Tuairisc (Description): Contae (County): Seoladh (Address):	0.00413 41.3 Bóthar Rochtana (Access Road) Baile Átha Cliath (Dublin) Ground at River Road, Blanchardstown, Dublin 15
1015(2).1f	Achar (Area) (Ha): Achar (Area) (m2): Tuairisc (Description): Contae (County): Seoladh (Address):	0.01235 123.5 Áineas (Recreational) Baile Átha Cliath (Dublin) Ground at River Road, Blanchardstown, Dublin 15
1016(1).1h	Achar (Area) (Ha): Achar (Area) (m2): Tuairisc (Description): Contae (County): Seoladh (Address):	0.01812 181.2 Criosaithe (Zoned) Baile Átha Cliath (Dublin) Green space at entrance to Junction 6 Centre, N3, Blanchardstown, Dublin 15

Uimhir ar an léarscáil a taisceadh ag an Údarás Number on map deposited at NTA	Méid, tuairisc agus suíomh na talún Quantity, description and situation of land	
1016(2).1h	Achar (Area) (Ha): Achar (Area) (m2): Tuairisc (Description): Contae (County): Seoladh (Address):	0.00138 13.8 Criosaithe (Zoned) Baile Átha Cliath (Dublin) Green space at entrance to Junction 6 Centre, N3, Blanchardstown, Dublin 15
1017(1).1d	Achar (Area) (Ha): Achar (Area) (m2): Tuairisc (Description): Contae (County): Seoladh (Address):	0.00048 4.8 Garraí Tí (House Garden) Baile Átha Cliath (Dublin) Woods End Apartments, River Road, Castleknock, Dublin 15
1019(1).1f	Achar (Area) (Ha): Achar (Area) (m2): Tuairisc (Description): Contae (County): Seoladh (Address):	0.01768 176.8 Áineas (Recreational) Baile Átha Cliath (Dublin) Green space, Auburn Green, Castleknock, Dublin 15
1020(1).1c	Achar (Area) (Ha): Achar (Area) (m2): Tuairisc (Description): Contae (County): Seoladh (Address):	0.00402 40.2 Tráchtáil (Commercial) Baile Átha Cliath (Dublin) Circle K Station, Navan Road, Dublin 15, D15K3VW
1021(1).1c	Achar (Area) (Ha): Achar (Area) (m2): Tuairisc (Description): Contae (County): Seoladh (Address):	0.00649 64.9 Tráchtáil (Commercial) Baile Átha Cliath (Dublin) Junction 6 Castleknock, River Road, Dublin 15, D15EA43
1022(01).1h	Achar (Area) (Ha): Achar (Area) (m2): Tuairisc (Description): Contae (County): Seoladh (Address):	0.01370 137.0 Criosaithe (Zoned) Baile Átha Cliath (Dublin) Vacant land off Navan Road, Ashtown, Dublin 15

SCEIDEAL / SCHEDULE
CUID I / PART I
Tailte atá á bhFáil go Buan / Lands Being Permanently Acquired

Talamh seachas talamh arb é atá ann teach nó tithe atá neamhoiriúnach chun daoine cónaí ann nó iontu agus nach féidir ar chostas réasúnach é nó iad a dhéanamh oiriúnach chun daoine cónaí ann nó iontu / Land other than land consisting of a house or houses unfit for human habitation and not capable of being rendered fit for human habitation at reasonable expense.

Chun mionsonraí a fháil faoi Úinéirí nó Úinéirí Ainme, faoi Léasaithe nó Léasaithe Ainme nó faoi Áititheoirí, féach Ordú Ceannaigh Éigeantaigh na Scéime Croíchonair Bus ó Bhaile Bhlainséir go Lár na Cathrach, 2022, ag www.blanchardstownscheme.ie/ For details of the Owners or Reputed Owners/Lessees or Reputed Lessees/Occupiers please see the Blanchardstown to City Centre Core Bus Corridor Scheme Compulsory Purchase Order 2022 at www.blanchardstownscheme.ie.

Uimhir ar an léarscáil a taisceadh ag an Údarás Number on map deposited at NTA	Méid, tuairisc agus suíomh na talún Quantity, description and situation of land	
1022(02).1h	Achar (Area) (Ha):	0.00076
	Achar (Area) (m2):	7.6
	Tuairisc (Description):	Criosaithe (Zoned)
	Contae (County):	Baile Átha Cliath (Dublin)
	Seoladh (Address):	Vacant land off Navan Road, Ashtown, Dublin 15
1022(06).1a	Achar (Area) (Ha):	0.02385
	Achar (Area) (m2):	238.5
	Tuairisc (Description):	Bóthar Rochtana (Access Road)
	Contae (County):	Baile Átha Cliath (Dublin)
	Seoladh (Address):	Pedestrian walkway at entrance to vacant land off Navan Road, Dublin 15
1022(07).1h	Achar (Area) (Ha):	0.00141
	Achar (Area) (m2):	14.1
	Tuairisc (Description):	Criosaithe (Zoned)
	Contae (County):	Baile Átha Cliath (Dublin)
	Seoladh (Address):	Land adjacent to Navan Road, Ashtown, Dublin 15
1022(09).1h	Achar (Area) (Ha):	0.00141
	Achar (Area) (m2):	14.1
	Tuairisc (Description):	Criosaithe (Zoned)
	Contae (County):	Baile Átha Cliath (Dublin)
	Seoladh (Address):	Vacant land at Ashtown Roundabout, Ashtown, Dublin 15
1022(11).1h	Achar (Area) (Ha):	0.01094
	Achar (Area) (m2):	109.4
	Tuairisc (Description):	Criosaithe (Zoned)
	Contae (County):	Baile Átha Cliath (Dublin)
	Seoladh (Address):	Vacant land adjacent to St. Brigids GAA Club, Navan Road, Dublin 15
1023(1).1a	Achar (Area) (Ha):	0.03884
	Achar (Area) (m2):	388.4
	Tuairisc (Description):	Bóthar Rochtana (Access Road)
	Contae (County):	Baile Átha Cliath (Dublin)
	Seoladh (Address):	Entrance to Navan Road Parkway Train Station, Navan Road, Dublin 15

Uimhir ar an léarscáil a taisceadh ag an Údarás Number on map deposited at NTA	Méid, tuairisc agus suíomh na talún Quantity, description and situation of land	
1024(1).1a	Achar (Area) (Ha):	0.00927
	Achar (Area) (m2):	92.7
	Tuairisc (Description):	Bóthar Rochtana (Access Road)
	Contae (County):	Baile Átha Cliath (Dublin)
	Seoladh (Address):	Entrance to Phoenix Industrial Estate, Navan Road, Ashtown, Dublin 15
1025(1).1a	Achar (Area) (Ha):	0.02099
	Achar (Area) (m2):	209.9
	Tuairisc (Description):	Bóthar Rochtana (Access Road)
	Contae (County):	Baile Átha Cliath (Dublin)
	Seoladh (Address):	Entrance to Phoenix Park Residential Development, Navan Road, Dublin 15
1028(1).1d	Achar (Area) (Ha):	0.00024
	Achar (Area) (m2):	2.4
	Tuairisc (Description):	Garraí Tí (House Garden)
	Contae (County):	Baile Átha Cliath (Dublin)
	Seoladh (Address):	323 Navan Road, Dublin 7, D07 V2N9
1029(1).1d	Achar (Area) (Ha):	0.00028
	Achar (Area) (m2):	2.8
	Tuairisc (Description):	Garraí Tí (House Garden)
	Contae (County):	Baile Átha Cliath (Dublin)
	Seoladh (Address):	321 Navan Road, Dublin 7, D07 X6F5
1030(1).1d	Achar (Area) (Ha):	0.00033
	Achar (Area) (m2):	3.3
	Tuairisc (Description):	Garraí Tí (House Garden)
	Contae (County):	Baile Átha Cliath (Dublin)
	Seoladh (Address):	319 Navan Road, Dublin 7, D07 Y2X2
1031(1).1d	Achar (Area) (Ha):	0.00050
	Achar (Area) (m2):	5.0
	Tuairisc (Description):	Garraí Tí (House Garden)
	Contae (County):	Baile Átha Cliath (Dublin)
	Seoladh (Address):	317 Navan Road, Dublin 7, D07 DC62
1032(1).1d	Achar (Area) (Ha):	0.00064
	Achar (Area) (m2):	6.4
	Tuairisc (Description):	Garraí Tí (House Garden)
	Contae (County):	Baile Átha Cliath (Dublin)
	Seoladh (Address):	315 Navan Road, Dublin 7, D07 E4H2

SCEIDEAL / SCHEDULE
CUID I / PART I
Tailte atá á bhFáil go Buan / Lands Being Permanently Acquired

Talamh seachas talamh arb é atá ann teach nó tithe atá neamhoiriúnach chun daoine cónaí ann nó iontu agus nach féidir ar chostas réasúnach é nó iad a dhéanamh oiriúnach chun daoine cónaí ann nó iontu / Land other than land consisting of a house or houses unfit for human habitation and not capable of being rendered fit for human habitation at reasonable expense.

Chun mionsonraí a fháil faoi Úinéirí nó Úinéirí Ainme, faoi Léasaithe nó Léasaithe Ainme nó faoi Áititheoirí, féach Ordú Ceannaigh Éigeantaigh na Scéime Croíchonair Bus ó Bhaile Bhlainséir go Lár na Cathrach, 2022, ag www.blanchardstownscheme.ie/ For details of the Owners or Reputed Owners/Lessees or Reputed Lessees/Occupiers please see the Blanchardstown to City Centre Core Bus Corridor Scheme Compulsory Purchase Order 2022 at www.blanchardstownscheme.ie.

Uimhir ar an léarscáil a taisceadh ag an Údarás Number on map deposited at NTA	Méid, tuairisc agus suíomh na talún Quantity, description and situation of land	
1033(1).1d	Achar (Area) (Ha): Achar (Area) (m2): Tuairisc (Description): Contae (County): Seoladh (Address):	0.00122 12.2 Garraí Tí (House Garden) Baile Átha Cliath (Dublin) 313 Navan Road, Dublin 7, D07 K797
1045(1).1d	Achar (Area) (Ha): Achar (Area) (m2): Tuairisc (Description): Contae (County): Seoladh (Address):	0.00098 9.8 Garraí Tí (House Garden) Baile Átha Cliath (Dublin) 311 Navan Road, Dublin 7, D07 W0X2
1046(1).1d	Achar (Area) (Ha): Achar (Area) (m2): Tuairisc (Description): Contae (County): Seoladh (Address):	0.00113 11.3 Garraí Tí (House Garden) Baile Átha Cliath (Dublin) 309 Navan Road, Dublin 7, D07 E0F1
1047(1).1d	Achar (Area) (Ha): Achar (Area) (m2): Tuairisc (Description): Contae (County): Seoladh (Address):	0.00122 12.2 Garraí Tí (House Garden) Baile Átha Cliath (Dublin) 307 Navan Road, Dublin 7, D07 R5C8
1048(1).1d	Achar (Area) (Ha): Achar (Area) (m2): Tuairisc (Description): Contae (County): Seoladh (Address):	0.00137 13.7 Garraí Tí (House Garden) Baile Átha Cliath (Dublin) 305 Navan Road, Dublin 7, D07 R9Y7
1049(1).1d	Achar (Area) (Ha): Achar (Area) (m2): Tuairisc (Description): Contae (County): Seoladh (Address):	0.00150 15.0 Garraí Tí (House Garden) Baile Átha Cliath (Dublin) 303 Navan Road, Dublin 7, D07 FP78
1050(1).1d	Achar (Area) (Ha): Achar (Area) (m2): Tuairisc (Description): Contae (County): Seoladh (Address):	0.00168 16.8 Garraí Tí (House Garden) Baile Átha Cliath (Dublin) 301 Navan Road, Dublin 7, D07 XA32

Uimhir ar an léarscáil a taisceadh ag an Údarás Number on map deposited at NTA	Méid, tuairisc agus suíomh na talún Quantity, description and situation of land	
1051(1).1d	Achar (Area) (Ha): Achar (Area) (m2): Tuairisc (Description): Contae (County): Seoladh (Address):	0.00190 19.0 Garraí Tí (House Garden) Baile Átha Cliath (Dublin) 299 Navan Road, Dublin 7, D07 C2P1
1052(1).1d	Achar (Area) (Ha): Achar (Area) (m2): Tuairisc (Description): Contae (County): Seoladh (Address):	0.00202 20.2 Garraí Tí (House Garden) Baile Átha Cliath (Dublin) 297 Navan Road, Dublin 7, D07 N8E8
1053(1).1d	Achar (Area) (Ha): Achar (Area) (m2): Tuairisc (Description): Contae (County): Seoladh (Address):	0.00216 21.6 Garraí Tí (House Garden) Baile Átha Cliath (Dublin) 295 Navan Road, Dublin 7, D07 XY26
1054(1).1d	Achar (Area) (Ha): Achar (Area) (m2): Tuairisc (Description): Contae (County): Seoladh (Address):	0.00237 23.7 Garraí Tí (House Garden) Baile Átha Cliath (Dublin) 293 Navan Road, Dublin 7, D07 Y5X4
1055(1).1d	Achar (Area) (Ha): Achar (Area) (m2): Tuairisc (Description): Contae (County): Seoladh (Address):	0.00259 25.9 Garraí Tí (House Garden) Baile Átha Cliath (Dublin) 291 Navan Road, Dublin 7, D07 DA26
1056(1).1d	Achar (Area) (Ha): Achar (Area) (m2): Tuairisc (Description): Contae (County): Seoladh (Address):	0.00233 23.3 Garraí Tí (House Garden) Baile Átha Cliath (Dublin) 289 Navan Road, Dublin 7, D07 H0F3
1057(1).1d	Achar (Area) (Ha): Achar (Area) (m2): Tuairisc (Description): Contae (County): Seoladh (Address):	0.00249 24.9 Garraí Tí (House Garden) Baile Átha Cliath (Dublin) 287 Navan Road, Dublin 7, D07 P8K1

SCEIDEAL / SCHEDULE
CUID I / PART I
Tailte atá á bhFáil go Buan / Lands Being Permanently Acquired

Talamh seachas talamh arb é atá ann teach nó tithe atá neamhoiriúnach chun daoine cónaí ann nó iontu agus nach féidir ar chostas réasúnach é nó iad a dhéanamh oiriúnach chun daoine cónaí ann nó iontu / Land other than land consisting of a house or houses unfit for human habitation and not capable of being rendered fit for human habitation at reasonable expense.

Chun mionsonraí a fháil faoi Úinéirí nó Úinéirí Ainme, faoi Léasaithe nó Léasaithe Ainme nó faoi Áititheoirí, féach Ordú Ceannaigh Éigeantaigh na Scéime Croíchonair Bus ó Bhaile Bhlainséir go Lár na Cathrach, 2022, ag www.blanchardstownscheme.ie/ For details of the Owners or Reputed Owners/Lessees or Reputed Lessees/Occupiers please see the Blanchardstown to City Centre Core Bus Corridor Scheme Compulsory Purchase Order 2022 at www.blanchardstownscheme.ie.

Uimhir ar an léarscáil a taisceadh ag an Údarás Number on map deposited at NTA	Méid, tuairisc agus suíomh na talún Quantity, description and situation of land	
1058(1).1d	Achar (Area) (Ha):	0.00200
	Achar (Area) (m2):	20.0
	Tuairisc (Description):	Garraí Tí (House Garden)
	Contae (County):	Baile Átha Cliath (Dublin)
	Seoladh (Address):	285 Navan Road, Dublin 7, D07 X567
1059(1).1d	Achar (Area) (Ha):	0.00258
	Achar (Area) (m2):	25.8
	Tuairisc (Description):	Garraí Tí (House Garden)
	Contae (County):	Baile Átha Cliath (Dublin)
	Seoladh (Address):	283 Navan Road, Dublin 7, D07 K2Y2
1060(1).1d	Achar (Area) (Ha):	0.00354
	Achar (Area) (m2):	35.4
	Tuairisc (Description):	Garraí Tí (House Garden)
	Contae (County):	Baile Átha Cliath (Dublin)
	Seoladh (Address):	281 Navan Road, Dublin 7, D07 K44E
1061(1).1d	Achar (Area) (Ha):	0.00370
	Achar (Area) (m2):	37.0
	Tuairisc (Description):	Garraí Tí (House Garden)
	Contae (County):	Baile Átha Cliath (Dublin)
	Seoladh (Address):	279 Navan Road, Dublin 7, D07 V5X8
1062(1).1d	Achar (Area) (Ha):	0.00359
	Achar (Area) (m2):	35.9
	Tuairisc (Description):	Garraí Tí (House Garden)
	Contae (County):	Baile Átha Cliath (Dublin)
	Seoladh (Address):	277 Navan Road, Dublin 7, D07 E3CP
1063(1).1d	Achar (Area) (Ha):	0.00336
	Achar (Area) (m2):	33.6
	Tuairisc (Description):	Garraí Tí (House Garden)
	Contae (County):	Baile Átha Cliath (Dublin)
	Seoladh (Address):	275 Navan Road, Dublin 7, D07R5Y3
1064(1).1d	Achar (Area) (Ha):	0.00323
	Achar (Area) (m2):	32.3
	Tuairisc (Description):	Garraí Tí (House Garden)
	Contae (County):	Baile Átha Cliath (Dublin)
	Seoladh (Address):	273 Navan Road, Dublin 7, D07 R6C6

Uimhir ar an léarscáil a taisceadh ag an Údarás Number on map deposited at NTA	Méid, tuairisc agus suíomh na talún Quantity, description and situation of land	
1065(1).1d	Achar (Area) (Ha):	0.00291
	Achar (Area) (m2):	29.1
	Tuairisc (Description):	Garraí Tí (House Garden)
	Contae (County):	Baile Átha Cliath (Dublin)
	Seoladh (Address):	271 Navan Road, Dublin 7, D07 X4T2
1066(1).1d	Achar (Area) (Ha):	0.00264
	Achar (Area) (m2):	26.4
	Tuairisc (Description):	Garraí Tí (House Garden)
	Contae (County):	Baile Átha Cliath (Dublin)
	Seoladh (Address):	269 Navan Road, Dublin 7, D07 R527
1067(1).1d	Achar (Area) (Ha):	0.00249
	Achar (Area) (m2):	24.9
	Tuairisc (Description):	Garraí Tí (House Garden)
	Contae (County):	Baile Átha Cliath (Dublin)
	Seoladh (Address):	267 Navan Road, Dublin 7, D07 E9K3
1070(1).1d	Achar (Area) (Ha):	0.00699
	Achar (Area) (m2):	69.9
	Tuairisc (Description):	Garraí Tí (House Garden)
	Contae (County):	Baile Átha Cliath (Dublin)
	Seoladh (Address):	Green Space at Belleville, Blackhorse Avenue, Dublin 7
1079(1).1f	Achar (Area) (Ha):	0.03425
	Achar (Area) (m2):	342.5
	Tuairisc (Description):	Áineas (Recreational)
	Contae (County):	Baile Átha Cliath (Dublin)
	Seoladh (Address):	Kempton Avenue, Navan Road, Dublin 7
1079(2).1f	Achar (Area) (Ha):	0.03367
	Achar (Area) (m2):	336.7
	Tuairisc (Description):	Áineas (Recreational)
	Contae (County):	Baile Átha Cliath (Dublin)
	Seoladh (Address):	Kempton Avenue, Navan Road, Dublin 7
1080(1).1d	Achar (Area) (Ha):	0.00067
	Achar (Area) (m2):	6.7
	Tuairisc (Description):	Garraí Tí (House Garden)
	Contae (County):	Baile Átha Cliath (Dublin)
	Seoladh (Address):	202 Navan Road, Dublin 7, D07 VX92

SCEIDEAL / SCHEDULE
CUID I / PART I
Tailte atá á bhFáil go Buan / Lands Being Permanently Acquired

Talamh seachas talamh arb é atá ann teach nó tithe atá neamhoiriúnach chun daoine cónaí ann nó iontu agus nach féidir ar chostas réasúnach é nó iad a dhéanamh oiriúnach chun daoine cónaí ann nó iontu / Land other than land consisting of a house or houses unfit for human habitation and not capable of being rendered fit for human habitation at reasonable expense.

Chun mionsonraí a fháil faoi Úinéirí nó Úinéirí Ainme, faoi Léasaithe nó Léasaithe Ainme nó faoi Áititheoirí, féach Ordú Ceannaigh Éigeantaigh na Scéime Croíchonair Bus ó Bhaile Bhlainséir go Lár na Cathrach, 2022, ag www.blanchardstownscheme.ie/ For details of the Owners or Reputed Owners/Lessees or Reputed Lessees/Occupiers please see the Blanchardstown to City Centre Core Bus Corridor Scheme Compulsory Purchase Order 2022 at www.blanchardstownscheme.ie.

Uimhir ar an léarscáil a taisceadh ag an Údarás Number on map deposited at NTA	Méid, tuairisc agus suíomh na talún Quantity, description and situation of land	
1081(1).1d	Achar (Area) (Ha):	0.00043
	Achar (Area) (m2):	4.3
	Tuairisc (Description):	Garraí Tí (House Garden)
	Contae (County):	Baile Átha Cliath (Dublin)
	Seoladh (Address):	200 Navan Road, Dublin 7, D07 P4A6
1082(1).1c	Achar (Area) (Ha):	0.00015
	Achar (Area) (m2):	1.5
	Tuairisc (Description):	Tráchtáil (Commercial)
	Contae (County):	Baile Átha Cliath (Dublin)
	Seoladh (Address):	Navan Road Chiropractic Clinic, 198 Navan Road, Dublin 7, D07 F242
1083(1).1d	Achar (Area) (Ha):	0.00014
	Achar (Area) (m2):	1.4
	Tuairisc (Description):	Garraí Tí (House Garden)
	Contae (County):	Baile Átha Cliath (Dublin)
	Seoladh (Address):	165 Navan Road, Dublin 7, D07 NT99
1084(1).1d	Achar (Area) (Ha):	0.00072
	Achar (Area) (m2):	7.2
	Tuairisc (Description):	Garraí Tí (House Garden)
	Contae (County):	Baile Átha Cliath (Dublin)
	Seoladh (Address):	163 Navan Road, Dublin 7, D07 C4A3
1085(1).1d	Achar (Area) (Ha):	0.00110
	Achar (Area) (m2):	11.0
	Tuairisc (Description):	Garraí Tí (House Garden)
	Contae (County):	Baile Átha Cliath (Dublin)
	Seoladh (Address):	161 Navan Road, Dublin 7, D07 N7X8
1086(1).1d	Achar (Area) (Ha):	0.00211
	Achar (Area) (m2):	21.1
	Tuairisc (Description):	Garraí Tí (House Garden)
	Contae (County):	Baile Átha Cliath (Dublin)
	Seoladh (Address):	159 Navan Road, Dublin 7, D07 X3T9
1087(1).1d	Achar (Area) (Ha):	0.00202
	Achar (Area) (m2):	20.2
	Tuairisc (Description):	Garraí Tí (House Garden)
	Contae (County):	Baile Átha Cliath (Dublin)
	Seoladh (Address):	Mount Eden, 157 Navan Road, Dublin 7, D07 K8X6

Uimhir ar an léarscáil a taisceadh ag an Údarás Number on map deposited at NTA	Méid, tuairisc agus suíomh na talún Quantity, description and situation of land	
1088(1).1d	Achar (Area) (Ha):	0.00316
	Achar (Area) (m2):	31.6
	Tuairisc (Description):	Garraí Tí (House Garden)
	Contae (County):	Baile Átha Cliath (Dublin)
	Seoladh (Address):	The Haven, 155 Navan Road, Dublin 7, D07FH93
1089(1).1d	Achar (Area) (Ha):	0.00315
	Achar (Area) (m2):	31.5
	Tuairisc (Description):	Garraí Tí (House Garden)
	Contae (County):	Baile Átha Cliath (Dublin)
	Seoladh (Address):	153 Navan Road, Dublin 7, D07 K2P8
1090(1).1d	Achar (Area) (Ha):	0.00336
	Achar (Area) (m2):	33.6
	Tuairisc (Description):	Garraí Tí (House Garden)
	Contae (County):	Baile Átha Cliath (Dublin)
	Seoladh (Address):	151 Navan Road, Dublin 7, D07 F5T6 & 151a Navan Road, Dublin 7, D07 KW95
1091(1).1d	Achar (Area) (Ha):	0.00297
	Achar (Area) (m2):	29.7
	Tuairisc (Description):	Garraí Tí (House Garden)
	Contae (County):	Baile Átha Cliath (Dublin)
	Seoladh (Address):	149 Navan Road, Dublin 7, D07 F2X9
1095(1).1d	Achar (Area) (Ha):	0.00524
	Achar (Area) (m2):	52.4
	Tuairisc (Description):	Garraí Tí (House Garden)
	Contae (County):	Baile Átha Cliath (Dublin)
	Seoladh (Address):	The Brook, 147 Navan Road, Dublin 7, D07 CD68
1096(1).1c	Achar (Area) (Ha):	0.00180
	Achar (Area) (m2):	18.0
	Tuairisc (Description):	Tráchtáil (Commercial)
	Contae (County):	Baile Átha Cliath (Dublin)
	Seoladh (Address):	145 Navan Road, Dublin 7, D07PR64
1097(1).1d	Achar (Area) (Ha):	0.00122
	Achar (Area) (m2):	12.2
	Tuairisc (Description):	Garraí Tí (House Garden)
	Contae (County):	Baile Átha Cliath (Dublin)
	Seoladh (Address):	143 Navan Road, Dublin 7, D07 P3CN

SCEIDEAL / SCHEDULE
CUID I / PART I
Tailte atá á bhFáil go Buan / Lands Being Permanently Acquired

Talamh seachas talamh arb é atá ann teach nó tithe atá neamhoiriúnach chun daoine cónaí ann nó iontu agus nach féidir ar chostas réasúnach é nó iad a dhéanamh oiriúnach chun daoine cónaí ann nó iontu / Land other than land consisting of a house or houses unfit for human habitation and not capable of being rendered fit for human habitation at reasonable expense.

Chun mionsonraí a fháil faoi Úinéirí nó Úinéirí Ainme, faoi Léasaithe nó Léasaithe Ainme nó faoi Áititheoirí, féach Ordú Ceannaigh Éigeantaigh na Scéime Croíchonair Bus ó Bhaile Bhlainséir go Lár na Cathrach, 2022, ag www.blanchardstownscheme.ie/ For details of the Owners or Reputed Owners/Lessees or Reputed Lessees/Occupiers please see the Blanchardstown to City Centre Core Bus Corridor Scheme Compulsory Purchase Order 2022 at www.blanchardstownscheme.ie.

Uimhir ar an léarscáil a taisceadh ag an Údarás Number on map deposited at NTA	Méid, tuairisc agus suíomh na talún Quantity, description and situation of land	
1098(1).1d	Achar (Area) (Ha):	0.00068
	Achar (Area) (m2):	6.8
	Tuairisc (Description):	Garraí Tí (House Garden)
	Contae (County):	Baile Átha Cliath (Dublin)
	Seoladh (Address):	141 Navan Road, Dublin 7, D07 Y5R5
1099(1).1d	Achar (Area) (Ha):	0.00089
	Achar (Area) (m2):	8.9
	Tuairisc (Description):	Garraí Tí (House Garden)
	Contae (County):	Baile Átha Cliath (Dublin)
	Seoladh (Address):	139 Navan Road, Dublin 7, D07 DC03
1100(1).1i	Achar (Area) (Ha):	0.00245
	Achar (Area) (m2):	24.5
	Tuairisc (Description):	Pobal (Community)
	Contae (County):	Baile Átha Cliath (Dublin)
	Seoladh (Address):	An Garda Síochána, Cabra Garda Station, Navan Road, Dublin 7, D07 XN61
1100(2).1i	Achar (Area) (Ha):	0.00534
	Achar (Area) (m2):	53.4
	Tuairisc (Description):	Pobal (Community)
	Contae (County):	Baile Átha Cliath (Dublin)
	Seoladh (Address):	An Garda Síochána, Cabra Garda Station, Navan Road, Dublin 7, D07 XN61
1101(1).1d	Achar (Area) (Ha):	0.00098
	Achar (Area) (m2):	9.8
	Tuairisc (Description):	Garraí Tí (House Garden)
	Contae (County):	Baile Átha Cliath (Dublin)
	Seoladh (Address):	137 Navan Road, Dublin 7, D07H9C9
1105(1).1i	Achar (Area) (Ha):	0.01452
	Achar (Area) (m2):	145.2
	Tuairisc (Description):	Pobal (Community)
	Contae (County):	Baile Átha Cliath (Dublin)
	Seoladh (Address):	Saint Joseph's School For Deaf Boys, Navan Road, Dublin 7 D07TH79
1106(1).1i	Achar (Area) (Ha):	0.00451
	Achar (Area) (m2):	45.1
	Tuairisc (Description):	Pobal (Community)
	Contae (County):	Baile Átha Cliath (Dublin)
	Seoladh (Address):	Curam Care Home, Navan Road, Dublin 7, D07YDW4

Uimhir ar an léarscáil a taisceadh ag an Údarás Number on map deposited at NTA	Méid, tuairisc agus suíomh na talún Quantity, description and situation of land	
1111(1).1d	Achar (Area) (Ha):	0.00317
	Achar (Area) (m2):	31.7
	Tuairisc (Description):	Garraí Tí (House Garden)
	Contae (County):	Baile Átha Cliath (Dublin)
	Seoladh (Address):	265 Navan Road, Dublin 7, D07 E7P8
1115(1).1f	Achar (Area) (Ha):	0.02285
	Achar (Area) (m2):	228.5
	Tuairisc (Description):	Áineas (Recreational)
	Contae (County):	Baile Átha Cliath (Dublin)
	Seoladh (Address):	Belvedere College Sports Ground, Navan Road, Dublin 7, D07 A586
1116(1).1d	Achar (Area) (Ha):	0.00041
	Achar (Area) (m2):	4.1
	Tuairisc (Description):	Garraí Tí (House Garden)
	Contae (County):	Baile Átha Cliath (Dublin)
	Seoladh (Address):	212 Navan Road, Dublin 7, D07 KVC2
1117(1).1d	Achar (Area) (Ha):	0.00090
	Achar (Area) (m2):	9.0
	Tuairisc (Description):	Garraí Tí (House Garden)
	Contae (County):	Baile Átha Cliath (Dublin)
	Seoladh (Address):	210 Navan Road, Dublin 7, D07 C9F8
1118(1).1d	Achar (Area) (Ha):	0.00115
	Achar (Area) (m2):	11.5
	Tuairisc (Description):	Garraí Tí (House Garden)
	Contae (County):	Baile Átha Cliath (Dublin)
	Seoladh (Address):	208 Navan Road, Dublin 7, D07 F8H3
1119(1).1d	Achar (Area) (Ha):	0.00106
	Achar (Area) (m2):	10.6
	Tuairisc (Description):	Garraí Tí (House Garden)
	Contae (County):	Baile Átha Cliath (Dublin)
	Seoladh (Address):	206 Navan Road, Dublin 7, D07 H1F1
1120(1).1d	Achar (Area) (Ha):	0.00093
	Achar (Area) (m2):	9.3
	Tuairisc (Description):	Garraí Tí (House Garden)
	Contae (County):	Baile Átha Cliath (Dublin)
	Seoladh (Address):	204 Navan Road, Dublin 7, D07W3P2 & 204a Navan Road, Dublin 7, D07PK11

SCEIDEAL / SCHEDULE
CUID I / PART I
Tailte atá á bhFáil go Buan / Lands Being Permanently Acquired

Talamh seachas talamh arb é atá ann teach nó tithe atá neamhoiriúnach chun daoine cónaí ann nó iontu agus nach féidir ar chostas réasúnach é nó iad a dhéanamh oiriúnach chun daoine cónaí ann nó iontu / Land other than land consisting of a house or houses unfit for human habitation and not capable of being rendered fit for human habitation at reasonable expense.

Chun mionsonraí a fháil faoi Úinéirí nó Úinéirí Ainme, faoi Léasaithe nó Léasaithe Ainme nó faoi Áititheoirí, féach Ordú Ceannaigh Éigeantaigh na Scéime Croíchonair Bus ó Bhaile Bhlainséir go Lár na Cathrach, 2022, ag www.blanchardstownscheme.ie/ For details of the Owners or Reputed Owners/Lessees or Reputed Lessees/Occupiers please see the Blanchardstown to City Centre Core Bus Corridor Scheme Compulsory Purchase Order 2022 at www.blanchardstownscheme.ie.

Uimhir ar an léarscáil a taisceadh ag an Údarás Number on map deposited at NTA	Méid, tuairisc agus suíomh na talún Quantity, description and situation of land	
1124(1).1a	Achar (Area) (Ha):	0.00237
	Achar (Area) (m2):	23.7
	Tuairisc (Description):	Bóthar Rochtana (Access Road)
	Contae (County):	Baile Átha Cliath (Dublin)
	Seoladh (Address):	Park Shopping Centre, Prussia Street, Dublin 7
1124(2).1c	Achar (Area) (Ha):	0.00056
	Achar (Area) (m2):	5.6
	Tuairisc (Description):	Tráchtáil (Commercial)
	Contae (County):	Baile Átha Cliath (Dublin)
	Seoladh (Address):	Park Shopping Centre, Prussia Street, Dublin 7
1130(1).1c	Achar (Area) (Ha):	0.00763
	Achar (Area) (m2):	76.3
	Tuairisc (Description):	Tráchtáil (Commercial)
	Contae (County):	Baile Átha Cliath (Dublin)
	Seoladh (Address):	Grass verge to front of telephone exchange, Navan Road, Dublin 7

Uimhir ar an léarscáil a taisceadh ag an Údarás Number on map deposited at NTA	Méid, tuairisc agus suíomh na talún Quantity, description and situation of land	
1131(1).1c	Achar (Area) (Ha):	0.01933
	Achar (Area) (m2):	193.3
	Tuairisc (Description):	Tráchtáil (Commercial)
	Contae (County):	Baile Átha Cliath (Dublin)
	Seoladh (Address):	MSL Park Motors, Navan Road, Dublin 7, D07H938
1131(2).1c	Achar (Area) (Ha):	0.00047
	Achar (Area) (m2):	4.7
	Tuairisc (Description):	Tráchtáil (Commercial)
	Contae (County):	Baile Átha Cliath (Dublin)
	Seoladh (Address):	MSL Park Motors, Navan Road, Dublin 7, D07H938
1133(1).1e	Achar (Area) (Ha):	0.03278
	Achar (Area) (m2):	327.8
	Tuairisc (Description):	Tuirlingtí Príobháideacha (Private Landings)
	Contae (County):	Baile Átha Cliath (Dublin)
	Seoladh (Address):	Landscaped area at corner of Navan Road and Ratoath Road, Dublin 7

SCEIDEAL / SCHEDULE
CUID II / PART II
Tailte atá á bhFáil go Sealadach / Lands Being Temporarily Acquired

Talamh seachas talamh arb é atá ann teach nó tithe atá neamhoiriúnach chun daoine cónaí ann nó iontu agus nach féidir ar chostas réasúnach é nó iad a dhéanamh oiriúnach chun daoine cónaí ann nó iontu / Land other than land consisting of a house or houses unfit for human habitation and not capable of being rendered fit for human habitation at reasonable expense.

Chun mionsonraí a fháil faoi Úinéirí nó Úinéirí Ainme, faoi Léasaithe nó Léasaithe Ainme nó faoi Áititheoirí, féach Ordú Ceannaigh Éigeantaigh na Scéime Croíchonair Bus ó Bhaile Bhlainséir go Lár na Cathrach, 2022, ag www.blanchardstownscheme.ie / For details of the Owners or Reputed Owners/Lessees or Reputed Lessees/Occupiers please see the Blanchardstown to City Centre Core Bus Corridor Scheme Compulsory Purchase Order 2022 at www.blanchardstownscheme.ie.

Uimhir ar an léarscáil a taisceadh ag an Údarás Number on map deposited at NTA	Méid, tuairisc agus suíomh na talún Quantity, description and situation of land	
1001(2).2a	Achar (Area) (Ha): Achar (Area) (m2): Tuairisc (Description): Contae (County): Seoladh (Address):	0.00346 34.6 Bóthar Rochtana (Access Road) Baile Átha Cliath (Dublin) Lands at Blanchardstown Shopping Centre, Blanchardstown, Dublin 15
1002(02).2f	Achar (Area) (Ha): Achar (Area) (m2): Tuairisc (Description): Contae (County): Seoladh (Address):	0.04476 447.6 Áineas (Recreational) Baile Átha Cliath (Dublin) Land at Whitestown Grove, Blanchardstown, Dublin 15
1002(03).2f	Achar (Area) (Ha): Achar (Area) (m2): Tuairisc (Description): Contae (County): Seoladh (Address):	0.11600 1160.0 Áineas (Recreational) Baile Átha Cliath (Dublin) Tolka Valley Park Car Park, Blanchardstown, Dublin 15
1002(07).2h	Achar (Area) (Ha): Achar (Area) (m2): Tuairisc (Description): Contae (County): Seoladh (Address):	0.05212 521.2 Criosaithe (Zoned) Baile Átha Cliath (Dublin) Centre Embankment off Navan Road, Dublin 15
1002(13).2f	Achar (Area) (Ha): Achar (Area) (m2): Tuairisc (Description): Contae (County): Seoladh (Address):	0.02428 242.8 Áineas (Recreational) Baile Átha Cliath (Dublin) Ground adjoining N3, Blanchardstown, Dublin 15
1002(14).2f	Achar (Area) (Ha): Achar (Area) (m2): Tuairisc (Description): Contae (County): Seoladh (Address):	0.10895 1089.5 Áineas (Recreational) Baile Átha Cliath (Dublin) Ground adjoining N3, Blanchardstown, Dublin 15

Uimhir ar an léarscáil a taisceadh ag an Údarás Number on map deposited at NTA	Méid, tuairisc agus suíomh na talún Quantity, description and situation of land	
1002(15).2f	Achar (Area) (Ha): Achar (Area) (m2): Tuairisc (Description): Contae (County): Seoladh (Address):	0.06428 642.8 Áineas (Recreational) Baile Átha Cliath (Dublin) Ground adjoining N3, Blanchardstown, Dublin 15
1002(16).2g	Achar (Area) (Ha): Achar (Area) (m2): Tuairisc (Description): Contae (County): Seoladh (Address):	0.02040 204.0 Leaba abhann (Riverbed) Baile Átha Cliath (Dublin) Ground adjoining N3, Blanchardstown, Dublin 15
1002(20).2h	Achar (Area) (Ha): Achar (Area) (m2): Tuairisc (Description): Contae (County): Seoladh (Address):	0.12094 1209.4 Criosaithe (Zoned) Baile Átha Cliath (Dublin) Green area adjacent to New River Road, Castleknock, Dublin 15
1002(21).2h	Achar (Area) (Ha): Achar (Area) (m2): Tuairisc (Description): Contae (County): Seoladh (Address):	0.20991 2099.1 Criosaithe (Zoned) Baile Átha Cliath (Dublin) Green area adjacent to New River Road, Castleknock, Dublin 15
1003(2).2c	Achar (Area) (Ha): Achar (Area) (m2): Tuairisc (Description): Contae (County): Seoladh (Address):	0.01802 180.2 Tráchtáil (Commercial) Baile Átha Cliath (Dublin) Eir, Blanchardstown Centre, Dublin 15, D15KP23
1004(03).2c	Achar (Area) (Ha): Achar (Area) (m2): Tuairisc (Description): Contae (County): Seoladh (Address):	0.00279 27.9 Tráchtáil (Commercial) Baile Átha Cliath (Dublin) Access Roadway at Blanchardstown Shopping Centre, Blanchardstown, Dublin 15

SCEIDEAL / SCHEDULE
CUID II / PART II
Tailte atá á bhFáil go Sealadach / Lands Being Temporarily Acquired

Talamh seachas talamh arb é atá ann teach nó tithe atá neamhoiriúnach chun daoine cónaí ann nó iontu agus nach féidir ar chostas réasúnach é nó iad a dhéanamh oiriúnach chun daoine cónaí ann nó iontu / Land other than land consisting of a house or houses unfit for human habitation and not capable of being rendered fit for human habitation at reasonable expense.

Chun mionsonraí a fháil faoi Úinéirí nó Úinéirí Ainme, faoi Léasaithe nó Léasaithe Ainme nó faoi Áititheoirí, féach Ordú Ceannaigh Éigeantaigh na Scéime Croíchonair Bus ó Bhaile Bhlainséir go Lár na Cathrach, 2022, ag www.blanchardstownscheme.ie / For details of the Owners or Reputed Owners/Lessees or Reputed Lessees/Occupiers please see the Blanchardstown to City Centre Core Bus Corridor Scheme Compulsory Purchase Order 2022 at www.blanchardstownscheme.ie.

Uimhir ar an léarscáil a taisceadh ag an Údarás Number on map deposited at NTA	Méid, tuairisc agus suíomh na talún Quantity, description and situation of land	
1004(04).2c	Achar (Area) (Ha): Achar (Area) (m2): Tuairisc (Description): Contae (County): Seoladh (Address):	0.01685 168.5 Tráchtáil (Commercial) Baile Átha Cliath (Dublin) Access Roadway at Blanchardstown Shopping Centre, Blanchardstown, Dublin 15
1004(08).2c	Achar (Area) (Ha): Achar (Area) (m2): Tuairisc (Description): Contae (County): Seoladh (Address):	0.16230 1623.0 Tráchtáil (Commercial) Baile Átha Cliath (Dublin) Lands at Blanchardstown Shopping Centre, Dublin 15
1004(09).2c	Achar (Area) (Ha): Achar (Area) (m2): Tuairisc (Description): Contae (County): Seoladh (Address):	0.07722 772.2 Tráchtáil (Commercial) Baile Átha Cliath (Dublin) Lands at Blanchardstown Shopping Centre, Dublin 15
1004(10).2c	Achar (Area) (Ha): Achar (Area) (m2): Tuairisc (Description): Contae (County): Seoladh (Address):	0.00438 43.8 Tráchtáil (Commercial) Baile Átha Cliath (Dublin) Lands at Blanchardstown Shopping Centre, Dublin 15
1004(12).2c	Achar (Area) (Ha): Achar (Area) (m2): Tuairisc (Description): Contae (County): Seoladh (Address):	0.00204 20.4 Tráchtáil (Commercial) Baile Átha Cliath (Dublin) Lands at Blanchardstown Shopping Centre, Dublin 15
1004(14).2c	Achar (Area) (Ha): Achar (Area) (m2): Tuairisc (Description): Contae (County): Seoladh (Address):	0.04551 455.1 Tráchtáil (Commercial) Baile Átha Cliath (Dublin) Lands at Blanchardstown Shopping Centre, Dublin 15

Uimhir ar an léarscáil a taisceadh ag an Údarás Number on map deposited at NTA	Méid, tuairisc agus suíomh na talún Quantity, description and situation of land	
1004(15).2c	Achar (Area) (Ha): Achar (Area) (m2): Tuairisc (Description): Contae (County): Seoladh (Address):	0.06133 613.3 Tráchtáil (Commercial) Baile Átha Cliath (Dublin) Lands at Blanchardstown Shopping Centre, Dublin 15
1004(16).2c	Achar (Area) (Ha): Achar (Area) (m2): Tuairisc (Description): Contae (County): Seoladh (Address):	0.09280 928.0 Tráchtáil (Commercial) Baile Átha Cliath (Dublin) Lands at Blanchardstown Shopping Centre, Dublin 15
1004(19).2c	Achar (Area) (Ha): Achar (Area) (m2): Tuairisc (Description): Contae (County): Seoladh (Address):	0.00611 61.1 Tráchtáil (Commercial) Baile Átha Cliath (Dublin) Lands at Blanchardstown Shopping Centre, Dublin 15
1004(20).2c	Achar (Area) (Ha): Achar (Area) (m2): Tuairisc (Description): Contae (County): Seoladh (Address):	0.00781 78.1 Tráchtáil (Commercial) Baile Átha Cliath (Dublin) Lands at Blanchardstown Shopping Centre, Dublin 15
1004(25).2c	Achar (Area) (Ha): Achar (Area) (m2): Tuairisc (Description): Contae (County): Seoladh (Address):	0.07979 797.9 Tráchtáil (Commercial) Baile Átha Cliath (Dublin) Lands at Blanchardstown Shopping Centre, Dublin 15
1007(4).2c	Achar (Area) (Ha): Achar (Area) (m2): Tuairisc (Description): Contae (County): Seoladh (Address):	0.89414 8941.4 Tráchtáil (Commercial) Baile Átha Cliath (Dublin) Lands at Blanchardstown Shopping Centre, Dublin 15

SCEIDEAL / SCHEDULE
CUID II / PART II
Tailte atá á bhFáil go Sealadach / Lands Being Temporarily Acquired

Talamh seachas talamh arb é atá ann teach nó tithe atá neamhoiriúnach chun daoine cónaí ann nó iontu agus nach féidir ar chostas réasúnach é nó iad a dhéanamh oiriúnach chun daoine cónaí ann nó iontu / Land other than land consisting of a house or houses unfit for human habitation and not capable of being rendered fit for human habitation at reasonable expense.

Chun mionsonraí a fháil faoi Úinéirí nó Úinéirí Ainme, faoi Léasaithe nó Léasaithe Ainme nó faoi Áititheoirí, féach Ordú Ceannaigh Éigeantaigh na Scéime Croíchonair Bus ó Bhaile Bhlainséir go Lár na Cathrach, 2022, ag www.blanchardstownscheme.ie / For details of the Owners or Reputed Owners/Lessees or Reputed Lessees/Occupiers please see the Blanchardstown to City Centre Core Bus Corridor Scheme Compulsory Purchase Order 2022 at www.blanchardstownscheme.ie.

Uimhir ar an léarscáil a taisceadh ag an Údarás Number on map deposited at NTA	Méid, tuairisc agus suíomh na talún Quantity, description and situation of land	
1008(1).2c	Achar (Area) (Ha):	0.18912
	Achar (Area) (m2):	1891.2
	Tuairisc (Description):	Tráchtáil (Commercial)
	Contae (County):	Baile Átha Cliath (Dublin)
	Seoladh (Address):	Lands at Blanchardstown Shopping Centre, Dublin 15
1009(2).2f	Achar (Area) (Ha):	0.04390
	Achar (Area) (m2):	439.0
	Tuairisc (Description):	Áineas (Recreational)
	Contae (County):	Baile Átha Cliath (Dublin)
	Seoladh (Address):	Millennium Park, Blanchardstown Road South, Blanchardstown, Dublin 15
1010(5).2f	Achar (Area) (Ha):	0.14432
	Achar (Area) (m2):	1443.2
	Tuairisc (Description):	Áineas (Recreational)
	Contae (County):	Baile Átha Cliath (Dublin)
	Seoladh (Address):	Ground adjoining N3 & Waste Water Pump Station, Blanchardstown, Dublin 15
1010(6).2f	Achar (Area) (Ha):	0.00730
	Achar (Area) (m2):	73.0
	Tuairisc (Description):	Áineas (Recreational)
	Contae (County):	Baile Átha Cliath (Dublin)
	Seoladh (Address):	Ground adjoining N3 & Waste Water Pump Station, Blanchardstown, Dublin 15
1010(7).2f	Achar (Area) (Ha):	0.00582
	Achar (Area) (m2):	58.2
	Tuairisc (Description):	Áineas (Recreational)
	Contae (County):	Baile Átha Cliath (Dublin)
	Seoladh (Address):	Ground adjoining N3 & Waste Water Pump Station, Blanchardstown, Dublin 15
1010(8).2g	Achar (Area) (Ha):	0.00237
	Achar (Area) (m2):	23.7
	Tuairisc (Description):	Leaba abhann (Riverbed)
	Contae (County):	Baile Átha Cliath (Dublin)
	Seoladh (Address):	Ground adjoining N3 & Waste Water Pump Station, Blanchardstown, Dublin 15

Uimhir ar an léarscáil a taisceadh ag an Údarás Number on map deposited at NTA	Méid, tuairisc agus suíomh na talún Quantity, description and situation of land	
1012(3).2f	Achar (Area) (Ha):	0.03109
	Achar (Area) (m2):	310.9
	Tuairisc (Description):	Áineas (Recreational)
	Contae (County):	Baile Átha Cliath (Dublin)
	Seoladh (Address):	Green space & embankment at Millstead, Blanchardstown, Dublin 15
1012(4).2f	Achar (Area) (Ha):	0.00390
	Achar (Area) (m2):	39.0
	Tuairisc (Description):	Áineas (Recreational)
	Contae (County):	Baile Átha Cliath (Dublin)
	Seoladh (Address):	Green space & embankment at Millstead, Blanchardstown, Dublin 15
1013(4).2f	Achar (Area) (Ha):	0.00722
	Achar (Area) (m2):	72.2
	Tuairisc (Description):	Áineas (Recreational)
	Contae (County):	Baile Átha Cliath (Dublin)
	Seoladh (Address):	Ground adjacent to N3, Blanchardstown, Dublin 15
1013(5).2f	Achar (Area) (Ha):	0.00308
	Achar (Area) (m2):	30.8
	Tuairisc (Description):	Áineas (Recreational)
	Contae (County):	Baile Átha Cliath (Dublin)
	Seoladh (Address):	Ground adjacent to N3, Blanchardstown, Dublin 15
1014(2).2d	Achar (Area) (Ha):	0.00861
	Achar (Area) (m2):	86.1
	Tuairisc (Description):	Garraí Tí (House Garden)
	Contae (County):	Baile Átha Cliath (Dublin)
	Seoladh (Address):	Land to rear of 3 Catherine's Well, River Road, Blanchardstown, Dublin 15
1015(3).2a	Achar (Area) (Ha):	0.00032
	Achar (Area) (m2):	3.2
	Tuairisc (Description):	Bóthar Rochtana (Access Road)
	Contae (County):	Baile Átha Cliath (Dublin)
	Seoladh (Address):	Ground at River Road, Blanchardstown, Dublin 15

SCEIDEAL / SCHEDULE
CUID II / PART II
Tailte atá á bhFáil go Sealadach / Lands Being Temporarily Acquired

Talamh seachas talamh arb é atá ann teach nó tithe atá neamhoiriúnach chun daoine cónaí ann nó iontu agus nach féidir ar chostas réasúnach é nó iad a dhéanamh oiriúnach chun daoine cónaí ann nó iontu / Land other than land consisting of a house or houses unfit for human habitation and not capable of being rendered fit for human habitation at reasonable expense.

Chun mionsonraí a fháil faoi Úinéirí nó Úinéirí Ainme, faoi Léasaithe nó Léasaithe Ainme nó faoi Áititheoirí, féach Ordú Ceannaigh Éigeantaigh na Scéime Croíchonair Bus ó Bhaile Bhlainséir go Lár na Cathrach, 2022, ag www.blanchardstownscheme.ie / For details of the Owners or Reputed Owners/Lessees or Reputed Lessees/Occupiers please see the Blanchardstown to City Centre Core Bus Corridor Scheme Compulsory Purchase Order 2022 at www.blanchardstownscheme.ie.

Uimhir ar an léarscáil a taisceadh ag an Údarás Number on map deposited at NTA	Méid, tuairisc agus suíomh na talún Quantity, description and situation of land	
1015(4).2a	Achar (Area) (Ha): Achar (Area) (m2): Tuairisc (Description): Contae (County): Seoladh (Address):	0.00391 39.1 Bóthar Rochtana (Access Road) Baile Átha Cliath (Dublin) Ground at River Road, Blanchardstown, Dublin 15
1015(5).2f	Achar (Area) (Ha): Achar (Area) (m2): Tuairisc (Description): Contae (County): Seoladh (Address):	0.01053 105.3 Áineas (Recreational) Baile Átha Cliath (Dublin) Ground at River Road, Blanchardstown, Dublin 15
1016(3).2h	Achar (Area) (Ha): Achar (Area) (m2): Tuairisc (Description): Contae (County): Seoladh (Address):	0.13468 1346.8 Criosaithe (Zoned) Baile Átha Cliath (Dublin) Green space at entrance to Junction 6 Centre, N3, Blanchardstown, Dublin 15
1017(2).2d	Achar (Area) (Ha): Achar (Area) (m2): Tuairisc (Description): Contae (County): Seoladh (Address):	0.00354 35.4 Garraí Tí (House Garden) Baile Átha Cliath (Dublin) Woods End Apartments, River Road, Castleknock, Dublin 15
1018(1).2h	Achar (Area) (Ha): Achar (Area) (m2): Tuairisc (Description): Contae (County): Seoladh (Address):	0.18841 1884.1 Criosaithe (Zoned) Baile Átha Cliath (Dublin) Green area adjacent to New River Road, Castleknock, Dublin 15
1019(2).2f	Achar (Area) (Ha): Achar (Area) (m2): Tuairisc (Description): Contae (County): Seoladh (Address):	0.01140 114.0 Áineas (Recreational) Baile Átha Cliath (Dublin) Green space, Auburn Green, Castleknock, Dublin 15

Uimhir ar an léarscáil a taisceadh ag an Údarás Number on map deposited at NTA	Méid, tuairisc agus suíomh na talún Quantity, description and situation of land	
1020(2).2c	Achar (Area) (Ha): Achar (Area) (m2): Tuairisc (Description): Contae (County): Seoladh (Address):	0.00606 60.6 Tráchtáil (Commercial) Baile Átha Cliath (Dublin) Circle K Station, Navan Road, Dublin 15, D15K3VW
1021(2).2c	Achar (Area) (Ha): Achar (Area) (m2): Tuairisc (Description): Contae (County): Seoladh (Address):	0.01194 119.4 Tráchtáil (Commercial) Baile Átha Cliath (Dublin) Junction 6 Castleknock, River Road, Dublin 15, D15EA43
1021(3).2c	Achar (Area) (Ha): Achar (Area) (m2): Tuairisc (Description): Contae (County): Seoladh (Address):	0.03955 395.5 Tráchtáil (Commercial) Baile Átha Cliath (Dublin) Junction 6 Castleknock, River Road, Dublin 15, D15EA43
1022(03).2h	Achar (Area) (Ha): Achar (Area) (m2): Tuairisc (Description): Contae (County): Seoladh (Address):	0.03033 303.3 Criosaithe (Zoned) Baile Átha Cliath (Dublin) Vacant land off Navan Road, Ashtown, Dublin 15
1022(04).2h	Achar (Area) (Ha): Achar (Area) (m2): Tuairisc (Description): Contae (County): Seoladh (Address):	0.01367 136.7 Criosaithe (Zoned) Baile Átha Cliath (Dublin) Vacant land off Navan Road, Ashtown, Dublin 15
1022(05).2h	Achar (Area) (Ha): Achar (Area) (m2): Tuairisc (Description): Contae (County): Seoladh (Address):	0.03830 383.0 Criosaithe (Zoned) Baile Átha Cliath (Dublin) Vacant land off Navan Road, Ashtown, Dublin 15

SCEIDEAL / SCHEDULE
CUID II / PART II
Tailte atá á bhFáil go Sealadach / Lands Being Temporarily Acquired

Talamh seachas talamh arb é atá ann teach nó tithe atá neamhoiriúnach chun daoine cónaí ann nó iontu agus nach féidir ar chostas réasúnach é nó iad a dhéanamh oiriúnach chun daoine cónaí ann nó iontu / Land other than land consisting of a house or houses unfit for human habitation and not capable of being rendered fit for human habitation at reasonable expense.

Chun mionsonraí a fháil faoi Úinéirí nó Úinéirí Ainme, faoi Léasaithe nó Léasaithe Ainme nó faoi Áititheoirí, féach Ordú Ceannaigh Éigeantaigh na Scéime Croíchonair Bus ó Bhaile Bhlainséir go Lár na Cathrach, 2022, ag www.blanchardstownscheme.ie / For details of the Owners or Reputed Owners/Lessees or Reputed Lessees/Occupiers please see the Blanchardstown to City Centre Core Bus Corridor Scheme Compulsory Purchase Order 2022 at www.blanchardstownscheme.ie.

Uimhir ar an léarscáil a taisceadh ag an Údarás Number on map deposited at NTA	Méid, tuairisc agus suíomh na talún Quantity, description and situation of land	
1022(08).2h	Achar (Area) (Ha): Achar (Area) (m2): Tuairisc (Description): Contae (County): Seoladh (Address):	0.00121 12.1 Criosaithe (Zoned) Baile Átha Cliath (Dublin) Land adjacent to Navan Road, Ashtown, Dublin 15
1022(10).2h	Achar (Area) (Ha): Achar (Area) (m2): Tuairisc (Description): Contae (County): Seoladh (Address):	0.01304 130.4 Criosaithe (Zoned) Baile Átha Cliath (Dublin) Vacant land at Ashtown Roundabout, Ashtown, Dublin 15
1022(12).2h	Achar (Area) (Ha): Achar (Area) (m2): Tuairisc (Description): Contae (County): Seoladh (Address):	0.03307 330.7 Criosaithe (Zoned) Baile Átha Cliath (Dublin) Vacant land adjacent to St. Brigids GAA Club, Navan Road, Dublin 15
1024(2).2a	Achar (Area) (Ha): Achar (Area) (m2): Tuairisc (Description): Contae (County): Seoladh (Address):	0.01007 100.7 Bóthar Rochtana (Access Road) Baile Átha Cliath (Dublin) Entrance to Phoenix Industrial Estate, Navan Road, Ashtown, Dublin 15
1025(2).2a	Achar (Area) (Ha): Achar (Area) (m2): Tuairisc (Description): Contae (County): Seoladh (Address):	0.04562 456.2 Bóthar Rochtana (Access Road) Baile Átha Cliath (Dublin) Entrance to Phoenix Park Residential Development, Navan Road, Dublin 15
1026(1).2d	Achar (Area) (Ha): Achar (Area) (m2): Tuairisc (Description): Contae (County): Seoladh (Address):	0.00395 39.5 Garraí Tí (House Garden) Baile Átha Cliath (Dublin) 333 Navan Road, Dublin 7, D07P2F4

Uimhir ar an léarscáil a taisceadh ag an Údarás Number on map deposited at NTA	Méid, tuairisc agus suíomh na talún Quantity, description and situation of land	
1027(1).2d	Achar (Area) (Ha): Achar (Area) (m2): Tuairisc (Description): Contae (County): Seoladh (Address):	0.00388 38.8 Garraí Tí (House Garden) Baile Átha Cliath (Dublin) 331 Navan Road, Dublin 7, D07 X6C7
1028(2).2d	Achar (Area) (Ha): Achar (Area) (m2): Tuairisc (Description): Contae (County): Seoladh (Address):	0.00207 20.7 Garraí Tí (House Garden) Baile Átha Cliath (Dublin) 323 Navan Road, Dublin 7, D07 V2N9
1029(2).2d	Achar (Area) (Ha): Achar (Area) (m2): Tuairisc (Description): Contae (County): Seoladh (Address):	0.00212 21.2 Garraí Tí (House Garden) Baile Átha Cliath (Dublin) 321 Navan Road, Dublin 7, D07 X6F5
1030(2).2d	Achar (Area) (Ha): Achar (Area) (m2): Tuairisc (Description): Contae (County): Seoladh (Address):	0.00214 21.4 Garraí Tí (House Garden) Baile Átha Cliath (Dublin) 319 Navan Road, Dublin 7, D07 Y2X2
1031(2).2d	Achar (Area) (Ha): Achar (Area) (m2): Tuairisc (Description): Contae (County): Seoladh (Address):	0.00315 31.5 Garraí Tí (House Garden) Baile Átha Cliath (Dublin) 317 Navan Road, Dublin 7, D07 DC62
1032(2).2d	Achar (Area) (Ha): Achar (Area) (m2): Tuairisc (Description): Contae (County): Seoladh (Address):	0.00267 26.7 Garraí Tí (House Garden) Baile Átha Cliath (Dublin) 315 Navan Road, Dublin 7, D07 E4H2
1033(2).2d	Achar (Area) (Ha): Achar (Area) (m2): Tuairisc (Description): Contae (County): Seoladh (Address):	0.00502 50.2 Garraí Tí (House Garden) Baile Átha Cliath (Dublin) 313 Navan Road, Dublin 7, D07 K797

SCEIDEAL / SCHEDULE
CUID II / PART II
Tailte atá á bhFáil go Sealadach / Lands Being Temporarily Acquired

Talamh seachas talamh arb é atá ann teach nó tithe atá neamhoiriúnach chun daoine cónaí ann nó iontu agus nach féidir ar chostas réasúnach é nó iad a dhéanamh oiriúnach chun daoine cónaí ann nó iontu / Land other than land consisting of a house or houses unfit for human habitation and not capable of being rendered fit for human habitation at reasonable expense.

Chun mionsonraí a fháil faoi Úinéirí nó Úinéirí Ainme, faoi Léasaithe nó Léasaithe Ainme nó faoi Áititheoirí, féach Ordú Ceannaigh Éigeantaigh na Scéime Croíchonair Bus ó Bhaile Bhlainséir go Lár na Cathrach, 2022, ag www.blanchardstownscheme.ie / For details of the Owners or Reputed Owners/Lessees or Reputed Lessees/Occupiers please see the Blanchardstown to City Centre Core Bus Corridor Scheme Compulsory Purchase Order 2022 at www.blanchardstownscheme.ie.

Uimhir ar an léarscáil a taisceadh ag an Údarás Number on map deposited at NTA	Méid, tuairisc agus suíomh na talún Quantity, description and situation of land	
1034(1).2c	Achar (Area) (Ha):	0.00520
	Achar (Area) (m2):	52.0
	Tuairisc (Description):	Tráchtáil (Commercial)
	Contae (County):	Baile Átha Cliath (Dublin)
	Seoladh (Address):	Littlestars, 351a Navan Road, Dublin 7, D07HP80
1035(1).2d	Achar (Area) (Ha):	0.00473
	Achar (Area) (m2):	47.3
	Tuairisc (Description):	Garraí Tí (House Garden)
	Contae (County):	Baile Átha Cliath (Dublin)
	Seoladh (Address):	351 Navan Road, Dublin 7, D07VE03
1036(1).2d	Achar (Area) (Ha):	0.00488
	Achar (Area) (m2):	48.8
	Tuairisc (Description):	Garraí Tí (House Garden)
	Contae (County):	Baile Átha Cliath (Dublin)
	Seoladh (Address):	349 Navan Road, Dublin 7, D07R2C3
1037(1).2d	Achar (Area) (Ha):	0.00386
	Achar (Area) (m2):	38.6
	Tuairisc (Description):	Garraí Tí (House Garden)
	Contae (County):	Baile Átha Cliath (Dublin)
	Seoladh (Address):	347 Navan Road, Dublin 7, D07F9F9
1038(1).2d	Achar (Area) (Ha):	0.00491
	Achar (Area) (m2):	49.1
	Tuairisc (Description):	Garraí Tí (House Garden)
	Contae (County):	Baile Átha Cliath (Dublin)
	Seoladh (Address):	345 Navan Road, Dublin 7, D07V6V9
1039(1).2d	Achar (Area) (Ha):	0.00484
	Achar (Area) (m2):	48.4
	Tuairisc (Description):	Garraí Tí (House Garden)
	Contae (County):	Baile Átha Cliath (Dublin)
	Seoladh (Address):	343 Navan Road, Dublin 7, D07VW11
1040(1).2d	Achar (Area) (Ha):	0.00482
	Achar (Area) (m2):	48.2
	Tuairisc (Description):	Garraí Tí (House Garden)
	Contae (County):	Baile Átha Cliath (Dublin)
	Seoladh (Address):	341 Navan Road, Dublin 7, D07C6H3

Uimhir ar an léarscáil a taisceadh ag an Údarás Number on map deposited at NTA	Méid, tuairisc agus suíomh na talún Quantity, description and situation of land	
1041(1).2d	Achar (Area) (Ha):	0.00483
	Achar (Area) (m2):	48.3
	Tuairisc (Description):	Garraí Tí (House Garden)
	Contae (County):	Baile Átha Cliath (Dublin)
	Seoladh (Address):	339 Navan Road, Dublin 7, D07E0V8
1042(1).2d	Achar (Area) (Ha):	0.00411
	Achar (Area) (m2):	41.1
	Tuairisc (Description):	Garraí Tí (House Garden)
	Contae (County):	Baile Átha Cliath (Dublin)
	Seoladh (Address):	337 Navan Road, Dublin 7, D07N6E5
1043(1).2d	Achar (Area) (Ha):	0.00396
	Achar (Area) (m2):	39.6
	Tuairisc (Description):	Garraí Tí (House Garden)
	Contae (County):	Baile Átha Cliath (Dublin)
	Seoladh (Address):	335 Navan Road, Dublin 7, D07E2W0
1044(1).2e	Achar (Area) (Ha):	0.00186
	Achar (Area) (m2):	18.6
	Tuairisc (Description):	Tuirlingtí Príobháideacha (Private Landings)
	Contae (County):	Baile Átha Cliath (Dublin)
	Seoladh (Address):	St. Vincent's Centre, Navan Road, Cabra, Dublin 7
1044(2).2e	Achar (Area) (Ha):	0.00311
	Achar (Area) (m2):	31.1
	Tuairisc (Description):	Tuirlingtí Príobháideacha (Private Landings)
	Contae (County):	Baile Átha Cliath (Dublin)
	Seoladh (Address):	St. Vincent's Centre, Navan Road, Cabra, Dublin 7
1044(3).2e	Achar (Area) (Ha):	0.00283
	Achar (Area) (m2):	28.3
	Tuairisc (Description):	Tuirlingtí Príobháideacha (Private Landings)
	Contae (County):	Baile Átha Cliath (Dublin)
	Seoladh (Address):	St. Vincent's Centre, Navan Road, Cabra, Dublin 7
1045(2).2d	Achar (Area) (Ha):	0.00217
	Achar (Area) (m2):	21.7
	Tuairisc (Description):	Garraí Tí (House Garden)
	Contae (County):	Baile Átha Cliath (Dublin)
	Seoladh (Address):	311 Navan Road, Dublin 7, D07 W0X2

SCEIDEAL / SCHEDULE
CUID II / PART II
Tailte atá á bhFáil go Sealadach / Lands Being Temporarily Acquired

Talamh seachas talamh arb é atá ann teach nó tithe atá neamhoiriúnach chun daoine cónaí ann nó iontu agus nach féidir ar chostas réasúnach é nó iad a dhéanamh oiriúnach chun daoine cónaí ann nó iontu / Land other than land consisting of a house or houses unfit for human habitation and not capable of being rendered fit for human habitation at reasonable expense.

Chun mionsonraí a fháil faoi Úinéirí nó Úinéirí Ainme, faoi Léasaithe nó Léasaithe Ainme nó faoi Áititheoirí, féach Ordú Ceannaigh Éigeantaigh na Scéime Croíchonair Bus ó Bhaile Bhlainséir go Lár na Cathrach, 2022, ag www.blanchardstownscheme.ie / For details of the Owners or Reputed Owners/Lessees or Reputed Lessees/Occupiers please see the Blanchardstown to City Centre Core Bus Corridor Scheme Compulsory Purchase Order 2022 at www.blanchardstownscheme.ie.

Uimhir ar an léarscáil a taisceadh ag an Údarás Number on map deposited at NTA	Méid, tuairisc agus suíomh na talún Quantity, description and situation of land	
1046(2).2d	Achar (Area) (Ha):	0.00218
	Achar (Area) (m2):	21.8
	Tuairisc (Description):	Garraí Tí (House Garden)
	Contae (County):	Baile Átha Cliath (Dublin)
	Seoladh (Address):	309 Navan Road, Dublin 7, D07 E0F1
1047(2).2d	Achar (Area) (Ha):	0.00215
	Achar (Area) (m2):	21.5
	Tuairisc (Description):	Garraí Tí (House Garden)
	Contae (County):	Baile Átha Cliath (Dublin)
	Seoladh (Address):	307 Navan Road, Dublin 7, D07 R5C8
1048(2).2d	Achar (Area) (Ha):	0.00217
	Achar (Area) (m2):	21.7
	Tuairisc (Description):	Garraí Tí (House Garden)
	Contae (County):	Baile Átha Cliath (Dublin)
	Seoladh (Address):	305 Navan Road, Dublin 7, D07 R9Y7
1049(2).2d	Achar (Area) (Ha):	0.00216
	Achar (Area) (m2):	21.6
	Tuairisc (Description):	Garraí Tí (House Garden)
	Contae (County):	Baile Átha Cliath (Dublin)
	Seoladh (Address):	303 Navan Road, Dublin 7, D07 FP78
1050(2).2d	Achar (Area) (Ha):	0.00220
	Achar (Area) (m2):	22.0
	Tuairisc (Description):	Garraí Tí (House Garden)
	Contae (County):	Baile Átha Cliath (Dublin)
	Seoladh (Address):	301 Navan Road, Dublin 7, D07 XA32
1051(2).2d	Achar (Area) (Ha):	0.00229
	Achar (Area) (m2):	22.9
	Tuairisc (Description):	Garraí Tí (House Garden)
	Contae (County):	Baile Átha Cliath (Dublin)
	Seoladh (Address):	299 Navan Road, Dublin 7, D07 C2P1
1052(2).2d	Achar (Area) (Ha):	0.00216
	Achar (Area) (m2):	21.6
	Tuairisc (Description):	Garraí Tí (House Garden)
	Contae (County):	Baile Átha Cliath (Dublin)
	Seoladh (Address):	297 Navan Road, Dublin 7, D07 N8E8

Uimhir ar an léarscáil a taisceadh ag an Údarás Number on map deposited at NTA	Méid, tuairisc agus suíomh na talún Quantity, description and situation of land	
1053(2).2d	Achar (Area) (Ha):	0.00214
	Achar (Area) (m2):	21.4
	Tuairisc (Description):	Garraí Tí (House Garden)
	Contae (County):	Baile Átha Cliath (Dublin)
	Seoladh (Address):	295 Navan Road, Dublin 7, D07 XY26
1054(2).2d	Achar (Area) (Ha):	0.00227
	Achar (Area) (m2):	22.7
	Tuairisc (Description):	Garraí Tí (House Garden)
	Contae (County):	Baile Átha Cliath (Dublin)
	Seoladh (Address):	293 Navan Road, Dublin 7, D07 Y5X4
1055(2).2d	Achar (Area) (Ha):	0.00244
	Achar (Area) (m2):	24.4
	Tuairisc (Description):	Garraí Tí (House Garden)
	Contae (County):	Baile Átha Cliath (Dublin)
	Seoladh (Address):	291 Navan Road, Dublin 7, D07 DA26
1056(2).2d	Achar (Area) (Ha):	0.00231
	Achar (Area) (m2):	23.1
	Tuairisc (Description):	Garraí Tí (House Garden)
	Contae (County):	Baile Átha Cliath (Dublin)
	Seoladh (Address):	289 Navan Road, Dublin 7, D07 H0F3
1057(2).2d	Achar (Area) (Ha):	0.00270
	Achar (Area) (m2):	27.0
	Tuairisc (Description):	Garraí Tí (House Garden)
	Contae (County):	Baile Átha Cliath (Dublin)
	Seoladh (Address):	287 Navan Road, Dublin 7, D07 P8K1
1058(2).2d	Achar (Area) (Ha):	0.00275
	Achar (Area) (m2):	27.5
	Tuairisc (Description):	Garraí Tí (House Garden)
	Contae (County):	Baile Átha Cliath (Dublin)
	Seoladh (Address):	285 Navan Road, Dublin 7, D07 X567
1059(2).2d	Achar (Area) (Ha):	0.00279
	Achar (Area) (m2):	27.9
	Tuairisc (Description):	Garraí Tí (House Garden)
	Contae (County):	Baile Átha Cliath (Dublin)
	Seoladh (Address):	283 Navan Road, Dublin 7, D07 K2Y2

SCEIDEAL / SCHEDULE
CUID II / PART II
Tailte atá á bhFáil go Sealadach / Lands Being Temporarily Acquired

Talamh seachas talamh arb é atá ann teach nó tithe atá neamhoiriúnach chun daoine cónaí ann nó iontu agus nach féidir ar chostas réasúnach é nó iad a dhéanamh oiriúnach chun daoine cónaí ann nó iontu / Land other than land consisting of a house or houses unfit for human habitation and not capable of being rendered fit for human habitation at reasonable expense.

Chun mionsonraí a fháil faoi Úinéirí nó Úinéirí Ainme, faoi Léasaithe nó Léasaithe Ainme nó faoi Áititheoirí, féach Ordú Ceannaigh Éigeantaigh na Scéime Croíchonair Bus ó Bhaile Bhlainséir go Lár na Cathrach, 2022, ag www.blanchardstownscheme.ie / For details of the Owners or Reputed Owners/Lessees or Reputed Lessees/Occupiers please see the Blanchardstown to City Centre Core Bus Corridor Scheme Compulsory Purchase Order 2022 at www.blanchardstownscheme.ie.

Uimhir ar an léarscáil a taisceadh ag an Údarás Number on map deposited at NTA	Méid, tuairisc agus suíomh na talún Quantity, description and situation of land	
1060(2).2d	Achar (Area) (Ha):	0.00252
	Achar (Area) (m2):	25.2
	Tuairisc (Description):	Garraí Tí (House Garden)
	Contae (County):	Baile Átha Cliath (Dublin)
	Seoladh (Address):	281 Navan Road, Dublin 7, D07 K44E
1061(2).2d	Achar (Area) (Ha):	0.00254
	Achar (Area) (m2):	25.4
	Tuairisc (Description):	Garraí Tí (House Garden)
	Contae (County):	Baile Átha Cliath (Dublin)
	Seoladh (Address):	279 Navan Road, Dublin 7, D07 V5X8
1062(2).2d	Achar (Area) (Ha):	0.00257
	Achar (Area) (m2):	25.7
	Tuairisc (Description):	Garraí Tí (House Garden)
	Contae (County):	Baile Átha Cliath (Dublin)
	Seoladh (Address):	277 Navan Road, Dublin 7, D07 E3CP
1063(2).2d	Achar (Area) (Ha):	0.00252
	Achar (Area) (m2):	25.2
	Tuairisc (Description):	Garraí Tí (House Garden)
	Contae (County):	Baile Átha Cliath (Dublin)
	Seoladh (Address):	275 Navan Road, Dublin 7, D07R5Y3
1064(2).2d	Achar (Area) (Ha):	0.00259
	Achar (Area) (m2):	25.9
	Tuairisc (Description):	Garraí Tí (House Garden)
	Contae (County):	Baile Átha Cliath (Dublin)
	Seoladh (Address):	273 Navan Road, Dublin 7, D07 R6C6
1065(2).2d	Achar (Area) (Ha):	0.00254
	Achar (Area) (m2):	25.4
	Tuairisc (Description):	Garraí Tí (House Garden)
	Contae (County):	Baile Átha Cliath (Dublin)
	Seoladh (Address):	271 Navan Road, Dublin 7, D07 X4T2
1066(2).2d	Achar (Area) (Ha):	0.00253
	Achar (Area) (m2):	25.3
	Tuairisc (Description):	Garraí Tí (House Garden)
	Contae (County):	Baile Átha Cliath (Dublin)
	Seoladh (Address):	269 Navan Road, Dublin 7, D07 R527

Uimhir ar an léarscáil a taisceadh ag an Údarás Number on map deposited at NTA	Méid, tuairisc agus suíomh na talún Quantity, description and situation of land	
1067(2).2d	Achar (Area) (Ha):	0.00261
	Achar (Area) (m2):	26.1
	Tuairisc (Description):	Garraí Tí (House Garden)
	Contae (County):	Baile Átha Cliath (Dublin)
	Seoladh (Address):	267 Navan Road, Dublin 7, D07 E9K3
1068(1).2d	Achar (Area) (Ha):	0.00535
	Achar (Area) (m2):	53.5
	Tuairisc (Description):	Garraí Tí (House Garden)
	Contae (County):	Baile Átha Cliath (Dublin)
	Seoladh (Address):	264 Navan Road, Dublin 7, D07K5V6
1069(1).2d	Achar (Area) (Ha):	0.00540
	Achar (Area) (m2):	54.0
	Tuairisc (Description):	Garraí Tí (House Garden)
	Contae (County):	Baile Átha Cliath (Dublin)
	Seoladh (Address):	262 Navan Road, Dublin 7, D07W2T0
1070(2).2d	Achar (Area) (Ha):	0.01644
	Achar (Area) (m2):	164.4
	Tuairisc (Description):	Garraí Tí (House Garden)
	Contae (County):	Baile Átha Cliath (Dublin)
	Seoladh (Address):	Green Space at Belleville, Blackhorse Avenue, Dublin 7
1071(1).2d	Achar (Area) (Ha):	0.00597
	Achar (Area) (m2):	59.7
	Tuairisc (Description):	Garraí Tí (House Garden)
	Contae (County):	Baile Átha Cliath (Dublin)
	Seoladh (Address):	Woodlands, 397 Navan Road, Dublin 7, D07C7Y0
1072(1).2d	Achar (Area) (Ha):	0.00838
	Achar (Area) (m2):	83.8
	Tuairisc (Description):	Garraí Tí (House Garden)
	Contae (County):	Baile Átha Cliath (Dublin)
	Seoladh (Address):	Saint Mary's, 395 Navan Road, Dublin 7, D07A5X5
1073(1).2d	Achar (Area) (Ha):	0.00857
	Achar (Area) (m2):	85.7
	Tuairisc (Description):	Garraí Tí (House Garden)
	Contae (County):	Baile Átha Cliath (Dublin)
	Seoladh (Address):	Saint Anne's, 393 Navan Road, Dublin 7, D07T2P9

SCEIDEAL / SCHEDULE
CUID II / PART II
Tailte atá á bhFáil go Sealadach / Lands Being Temporarily Acquired

Talamh seachas talamh arb é atá ann teach nó tithe atá neamhoiriúnach chun daoine cónaí ann nó iontu agus nach féidir ar chostas réasúnach é nó iad a dhéanamh oiriúnach chun daoine cónaí ann nó iontu / Land other than land consisting of a house or houses unfit for human habitation and not capable of being rendered fit fôr human habitation at reasonable expense.

Chun mionsonraí a fháil faoi Úinéirí nó Úinéirí Ainme, faoi Léasaithe nó Léasaithe Ainme nó faoi Áitithéoirí, féach Ordú Ceannaigh Éigeantaigh na Scéime Croíchonair Bus ó Bhaile Bhlainséir go Lár na Cathrach, 2022, ag www.blanchardstownscheme.ie / For details of the Owners or Reputed Owners/Lessees or Reputed Lessees/Occupiers please see the Blanchardstown to City Centre Core Bus Corridor Scheme Compulsory Purchase Order 2022 at www.blanchardstownscheme.ie.

Uimhir ar an léarscáil a taisceadh ag an Údarás Number on map deposited at NTA	Méid, tuairisc agus suíomh na talún Quantity, description and situation of land	
1074(1).2c	Achar (Area) (Ha): Achar (Area) (m2): Tuairisc (Description): Contae (County): Seoladh (Address):	0.00663 66.3 Tráchtáil (Commercial) Baile Átha Cliath (Dublin) Leitrim Lodge, 391/391A Navan Road, Dublin 7, D07P624
1075(1).2d	Achar (Area) (Ha): Achar (Area) (m2): Tuairisc (Description): Contae (County): Seoladh (Address):	0.01186 118.6 Garraí Tí (House Garden) Baile Átha Cliath (Dublin) Rosebank, 389 Navan Road, Dublin 7, D07C2R8
1076(1).2d	Achar (Area) (Ha): Achar (Area) (m2): Tuairisc (Description): Contae (County): Seoladh (Address):	0.01224 122.4 Garraí Tí (House Garden) Baile Átha Cliath (Dublin) Alma, 387 Navan Road, Dublin 7, D07A2F6
1077(1).2d	Achar (Area) (Ha): Achar (Area) (m2): Tuairisc (Description): Contae (County): Seoladh (Address):	0.01399 139.9 Garraí Tí (House Garden) Baile Átha Cliath (Dublin) Lyttleholme, 385 Navan Road, Dublin 7, D07W8W3
1078(1).2d	Achar (Area) (Ha): Achar (Area) (m2): Tuairisc (Description): Contae (County): Seoladh (Address):	0.01484 148.4 Garraí Tí (House Garden) Baile Átha Cliath (Dublin) St. Anthony's, 383 Navan Road, Dublin 7, D07VNY3
1080(2).2d	Achar (Area) (Ha): Achar (Area) (m2): Tuairisc (Description): Contae (County): Seoladh (Address):	0.00214 21.4 Garraí Tí (House Garden) Baile Átha Cliath (Dublin) 202 Navan Road, Dublin 7, D07 VX92
1081(2).2d	Achar (Area) (Ha): Achar (Area) (m2): Tuairisc (Description): Contae (County): Seoladh (Address):	0.00210 21.0 Garraí Tí (House Garden) Baile Átha Cliath (Dublin) 200 Navan Road, Dublin 7, D07 P4A6

Uimhir ar an léarscáil a taisceadh ag an Údarás Number on map deposited at NTA	Méid, tuairisc agus suíomh na talún Quantity, description and situation of land	
1082(2).2c	Achar (Area) (Ha): Achar (Area) (m2): Tuairisc (Description): Contae (County): Seoladh (Address):	0.00208 20.8 Tráchtáil (Commercial) Baile Átha Cliath (Dublin) Navan Road Chiropractic Clinic, 198 Navan Road, Dublin 7, D07 F242
1083(2).2d	Achar (Area) (Ha): Achar (Area) (m2): Tuairisc (Description): Contae (County): Seoladh (Address):	0.01000 100.0 Garraí Tí (House Garden) Baile Átha Cliath (Dublin) 165 Navan Road, Dublin 7, D07 NT99
1084(2).2d	Achar (Area) (Ha): Achar (Area) (m2): Tuairisc (Description): Contae (County): Seoladh (Address):	0.01850 185.0 Garraí Tí (House Garden) Baile Átha Cliath (Dublin) 163 Navan Road, Dublin 7, D07 C4A3
1085(2).2d	Achar (Area) (Ha): Achar (Area) (m2): Tuairisc (Description): Contae (County): Seoladh (Address):	0.01038 103.8 Garraí Tí (House Garden) Baile Átha Cliath (Dublin) 161 Navan Road, Dublin 7, D07 N7X8
1086(2).2d	Achar (Area) (Ha): Achar (Area) (m2): Tuairisc (Description): Contae (County): Seoladh (Address):	0.00683 68.3 Garraí Tí (House Garden) Baile Átha Cliath (Dublin) 159 Navan Road, Dublin 7, D07 X3T9
1087(2).2d	Achar (Area) (Ha): Achar (Area) (m2): Tuairisc (Description): Contae (County): Seoladh (Address):	0.00504 50.4 Garraí Tí (House Garden) Baile Átha Cliath (Dublin) Mount Eden, 157 Navan Road, Dublin 7, D07 K8X6
1088(2).2d	Achar (Area) (Ha): Achar (Area) (m2): Tuairisc (Description): Contae (County): Seoladh (Address):	0.00483 48.3 Garraí Tí (House Garden) Baile Átha Cliath (Dublin) The Haven, 155 Navan Road, Dublin 7, D07FH93

SCEIDEAL / SCHEDULE
CUID II / PART II
Tailte atá á bhFáil go Sealadach / Lands Being Temporarily Acquired

Talamh seachas talamh arb é atá ann teach nó tithe atá neamhoiriúnach chun daoine cónaí ann nó iontu agus nach féidir ar chostas réasúnach é nó iad a dhéanamh oiriúnach chun daoine cónaí ann nó iontu / Land other than land consisting of a house or houses unfit for human habitation and not capable of being rendered fit for human habitation at reasonable expense.

Chun mionsonraí a fháil faoi Úinéirí nó Úinéirí Ainme, faoi Léasaithe nó Léasaithe Ainme nó faoi Áititheoirí, féach Ordú Ceannaigh Éigeantaigh na Scéime Croíchonair Bus ó Bhaile Bhlainséir go Lár na Cathrach, 2022, ag www.blanchardstownscheme.ie / For details of the Owners or Reputed Owners/Lessees or Reputed Lessees/Occupiers please see the Blanchardstown to City Centre Core Bus Corridor Scheme Compulsory Purchase Order 2022 at www.blanchardstownscheme.ie.

Uimhir ar an léarscáil a taisceadh ag an Údarás Number on map deposited at NTA	Méid, tuairisc agus suíomh na talún Quantity, description and situation of land	
1089(2).2d	Achar (Area) (Ha):	0.00251
	Achar (Area) (m2):	25.1
	Tuairisc (Description):	Garraí Tí (House Garden)
	Contae (County):	Baile Átha Cliath (Dublin)
	Seoladh (Address):	153 Navan Road, Dublin 7, D07 K2P8
1090(2).2d	Achar (Area) (Ha):	0.00251
	Achar (Area) (m2):	25.1
	Tuairisc (Description):	Garraí Tí (House Garden)
	Contae (County):	Baile Átha Cliath (Dublin)
	Seoladh (Address):	151 Navan Road, Dublin 7, D07 F5T6 & 151a Navan Road, Dublin 7, D07 KW95
1091(2).2d	Achar (Area) (Ha):	0.00216
	Achar (Area) (m2):	21.6
	Tuairisc (Description):	Garraí Tí (House Garden)
	Contae (County):	Baile Átha Cliath (Dublin)
	Seoladh (Address):	149 Navan Road, Dublin 7, D07 F2X9
1092(1).2e	Achar (Area) (Ha):	0.00297
	Achar (Area) (m2):	29.7
	Tuairisc (Description):	Tuirlingtí Príobháideacha (Private Landings)
	Contae (County):	Baile Átha Cliath (Dublin)
	Seoladh (Address):	St. John Bosco SBS, Navan Road, Dublin 7, D07 V654
1093(1).2e	Achar (Area) (Ha):	0.00955
	Achar (Area) (m2):	95.5
	Tuairisc (Description):	Tuirlingtí Príobháideacha (Private Landings)
	Contae (County):	Baile Átha Cliath (Dublin)
	Seoladh (Address):	Our Lady Help of Christians Catholic Church, Navan Road, Dublin 7, D07 XA89
1094(1).2e	Achar (Area) (Ha):	0.00656
	Achar (Area) (m2):	65.6
	Tuairisc (Description):	Tuirlingtí Príobháideacha (Private Landings)
	Contae (County):	Baile Átha Cliath (Dublin)
	Seoladh (Address):	Pastoral Centre, 199 Navan Road, Dublin 7, D07ENF4
1095(2).2d	Achar (Area) (Ha):	0.01624
	Achar (Area) (m2):	162.4
	Tuairisc (Description):	Garraí Tí (House Garden)
	Contae (County):	Baile Átha Cliath (Dublin)
	Seoladh (Address):	The Brook, 147 Navan Road, Dublin 7, D07 CD68

Uimhir ar an léarscáil a taisceadh ag an Údarás Number on map deposited at NTA	Méid, tuairisc agus suíomh na talún Quantity, description and situation of land	
1096(2).2c	Achar (Area) (Ha):	0.00740
	Achar (Area) (m2):	74.0
	Tuairisc (Description):	Tráchtáil (Commercial)
	Contae (County):	Baile Átha Cliath (Dublin)
	Seoladh (Address):	145 Navan Road, Dublin 7, D07PR64
1097(2).2d	Achar (Area) (Ha):	0.00286
	Achar (Area) (m2):	28.6
	Tuairisc (Description):	Garraí Tí (House Garden)
	Contae (County):	Baile Átha Cliath (Dublin)
	Seoladh (Address):	143 Navan Road, Dublin 7, D07 P3CN
1098(2).2d	Achar (Area) (Ha):	0.00119
	Achar (Area) (m2):	11.9
	Tuairisc (Description):	Garraí Tí (House Garden)
	Contae (County):	Baile Átha Cliath (Dublin)
	Seoladh (Address):	141 Navan Road, Dublin 7, D07 Y5R5
1099(2).2d	Achar (Area) (Ha):	0.00166
	Achar (Area) (m2):	16.6
	Tuairisc (Description):	Garraí Tí (House Garden)
	Contae (County):	Baile Átha Cliath (Dublin)
	Seoladh (Address):	139 Navan Road, Dublin 7, D07 DC03
1100(3).2i	Achar (Area) (Ha):	0.00786
	Achar (Area) (m2):	78.6
	Tuairisc (Description):	Pobal (Community)
	Contae (County):	Baile Átha Cliath (Dublin)
	Seoladh (Address):	An Garda Síochána, Cabra Garda Station, Navan Road, Dublin 7, D07 XN61
1100(4).2i	Achar (Area) (Ha):	0.01051
	Achar (Area) (m2):	105.1
	Tuairisc (Description):	Pobal (Community)
	Contae (County):	Baile Átha Cliath (Dublin)
	Seoladh (Address):	An Garda Síochána, Cabra Garda Station, Navan Road, Dublin 7, D07 XN61
1101(2).2d	Achar (Area) (Ha):	0.00279
	Achar (Area) (m2):	27.9
	Tuairisc (Description):	Garraí Tí (House Garden)
	Contae (County):	Baile Átha Cliath (Dublin)
	Seoladh (Address):	137 Navan Road, Dublin 7, D07H9C9

SCEIDEAL / SCHEDULE
CUID II / PART II
Tailte atá á bhFáil go Sealadach / Lands Being Temporarily Acquired

Talamh seachas talamh arb é atá ann teach nó tithe atá neamhoiriúnach chun daoine cónaí ann nó iontu agus nach féidir ar chostas réasúnach é nó iad a dhéanamh oiriúnach chun daoine cónaí ann nó iontu / Land other than land consisting of a house or houses unfit for human habitation and not capable of being rendered fit for human habitation at reasonable expense.

Chun mionsonraí a fháil faoi Úinéirí nó Úinéirí Ainme, faoi Léasaithe nó Léasaithe Ainme nó faoi Áititheoirí, féach Ordú Ceannaigh Éigeantaigh na Scéime Croíchonair Bus ó Bhaile Bhlainséir go Lár na Cathrach, 2022, ag www.blanchardstownscheme.ie / For details of the Owners or Reputed Owners/Lessees or Reputed Lessees/Occupiers please see the Blanchardstown to City Centre Core Bus Corridor Scheme Compulsory Purchase Order 2022 at www.blanchardstownscheme.ie.

Uimhir ar an léarscáil a taisceadh ag an Údarás Number on map deposited at NTA	Méid, tuairisc agus suíomh na talún Quantity, description and situation of land	
1102(1).2d	Achar (Area) (Ha):	0.00365
	Achar (Area) (m2):	36.5
	Tuairisc (Description):	Garraí Tí (House Garden)
	Contae (County):	Baile Átha Cliath (Dublin)
	Seoladh (Address):	124 Navan Road, Dublin 7, D07T6P1
1103(1).2d	Achar (Area) (Ha):	0.00371
	Achar (Area) (m2):	37.1
	Tuairisc (Description):	Garraí Tí (House Garden)
	Contae (County):	Baile Átha Cliath (Dublin)
	Seoladh (Address):	122 Navan Road, Dublin 7, D07C2Y9
1104(1).2d	Achar (Area) (Ha):	0.00529
	Achar (Area) (m2):	52.9
	Tuairisc (Description):	Garraí Tí (House Garden)
	Contae (County):	Baile Átha Cliath (Dublin)
	Seoladh (Address):	116 Navan Road, Dublin 7, D07TY8N
1105(2).2i	Achar (Area) (Ha):	0.05413
	Achar (Area) (m2):	541.3
	Tuairisc (Description):	Pobal (Community)
	Contae (County):	Baile Átha Cliath (Dublin)
	Seoladh (Address):	Saint Joseph's School For Deaf Boys, Navan Road, Dublin 7 D07TH79
1106(2).2i	Achar (Area) (Ha):	0.02505
	Achar (Area) (m2):	250.5
	Tuairisc (Description):	Pobal (Community)
	Contae (County):	Baile Átha Cliath (Dublin)
	Seoladh (Address):	Curam Care Home, Navan Road, Dublin 7, D07YDW4
1107(1).2d	Achar (Area) (Ha):	0.00588
	Achar (Area) (m2):	58.8
	Tuairisc (Description):	Garraí Tí (House Garden)
	Contae (County):	Baile Átha Cliath (Dublin)
	Seoladh (Address):	114 Navan Road, Dublin 7, D07H2V0
1108(1).2d	Achar (Area) (Ha):	0.00371
	Achar (Area) (m2):	37.1
	Tuairisc (Description):	Garraí Tí (House Garden)
	Contae (County):	Baile Átha Cliath (Dublin)
	Seoladh (Address):	112 Navan Road, Dublin 7, D07N4C1

Uimhir ar an léarscáil a taisceadh ag an Údarás Number on map deposited at NTA	Méid, tuairisc agus suíomh na talún Quantity, description and situation of land	
1109(1).2d	Achar (Area) (Ha):	0.00385
	Achar (Area) (m2):	38.5
	Tuairisc (Description):	Garraí Tí (House Garden)
	Contae (County):	Baile Átha Cliath (Dublin)
	Seoladh (Address):	Prague, 110 Navan Road, Dublin 7 D07A0W6
1110(1).2c	Achar (Area) (Ha):	0.00192
	Achar (Area) (m2):	19.2
	Tuairisc (Description):	Tráchtáil (Commercial)
	Contae (County):	Baile Átha Cliath (Dublin)
	Seoladh (Address):	72 Navan Road, Dublin 7, D07RFT9
1111(2).2d	Achar (Area) (Ha):	0.00438
	Achar (Area) (m2):	43.8
	Tuairisc (Description):	Garraí Tí (House Garden)
	Contae (County):	Baile Átha Cliath (Dublin)
	Seoladh (Address):	265 Navan Road, Dublin 7, D07 E7P8
1112(1).2c	Achar (Area) (Ha):	0.00273
	Achar (Area) (m2):	27.3
	Tuairisc (Description):	Tráchtáil (Commercial)
	Contae (County):	Baile Átha Cliath (Dublin)
	Seoladh (Address):	263 Navan Road, Dublin 7, D07RCK4
1113(1).2d	Achar (Area) (Ha):	0.00402
	Achar (Area) (m2):	40.2
	Tuairisc (Description):	Garraí Tí (House Garden)
	Contae (County):	Baile Átha Cliath (Dublin)
	Seoladh (Address):	Bengore, 257 Navan Road, Dublin 7 D07X0C2
1114(1).2d	Achar (Area) (Ha):	0.00411
	Achar (Area) (m2):	41.1
	Tuairisc (Description):	Garraí Tí (House Garden)
	Contae (County):	Baile Átha Cliath (Dublin)
	Seoladh (Address):	255 Navan Road, Dublin 7, D07P8H2
1115(2).2f	Achar (Area) (Ha):	0.05362
	Achar (Area) (m2):	536.2
	Tuairisc (Description):	Áineas (Recreational)
	Contae (County):	Baile Átha Cliath (Dublin)
	Seoladh (Address):	Belvedere College Sports Ground, Navan Road, Dublin 7, D07 A586

SCEIDEAL / SCHEDULE
CUID II / PART II
Tailte atá á bhFáil go Sealadach / Lands Being Temporarily Acquired

Talamh seachas talamh arb é atá ann teach nó tithe atá neamhoiriúnach chun daoine cónaí ann nó iontu agus nach féidir ar chostas réasúnach é nó iad a dhéanamh oiriúnach chun daoine cónaí ann nó iontu / Land other than land consisting of a house or houses unfit for human habitation and not capable of being rendered fit for human habitation at reasonable expense.

Chun mionsonraí a fháil faoi Úinéirí nó Úinéirí Ainme, faoi Léasaithe nó Léasaithe Ainme nó faoi Áititheoirí, féach Ordú Ceannaigh Éigeantaigh na Scéime Croíchonair Bus ó Bhaile Bhlainséir go Lár na Cathrach, 2022, ag www.blanchardstownscheme.ie / For details of the Owners or Reputed Owners/Lessees or Reputed Lessees/Occupiers please see the Blanchardstown to City Centre Core Bus Corridor Scheme Compulsory Purchase Order 2022 at www.blanchardstownscheme.ie.

Uimhir ar an léarscáil a taisceadh ag an Údarás Number on map deposited at NTA	Méid, tuairisc agus suíomh na talún Quantity, description and situation of land	
1116(2).2d	Achar (Area) (Ha):	0.00259
	Achar (Area) (m2):	25.9
	Tuairisc (Description):	Garraí Tí (House Garden)
	Contae (County):	Baile Átha Cliath (Dublin)
	Seoladh (Address):	212 Navan Road, Dublin 7, D07 KVC2
1117(2).2d	Achar (Area) (Ha):	0.00241
	Achar (Area) (m2):	24.1
	Tuairisc (Description):	Garraí Tí (House Garden)
	Contae (County):	Baile Átha Cliath (Dublin)
	Seoladh (Address):	210 Navan Road, Dublin 7, D07 C9F8
1118(2).2d	Achar (Area) (Ha):	0.00229
	Achar (Area) (m2):	22.9
	Tuairisc (Description):	Garraí Tí (House Garden)
	Contae (County):	Baile Átha Cliath (Dublin)
	Seoladh (Address):	208 Navan Road, Dublin 7, D07 F8H3
1119(2).2d	Achar (Area) (Ha):	0.00217
	Achar (Area) (m2):	21.7
	Tuairisc (Description):	Garraí Tí (House Garden)
	Contae (County):	Baile Átha Cliath (Dublin)
	Seoladh (Address):	206 Navan Road, Dublin 7, D07 H1F1
1120(2).2d	Achar (Area) (Ha):	0.00219
	Achar (Area) (m2):	21.9
	Tuairisc (Description):	Garraí Tí (House Garden)
	Contae (County):	Baile Átha Cliath (Dublin)
	Seoladh (Address):	204 Navan Road, Dublin 7, D07W3P2 & 204a Navan Road, Dublin 7, D07PK11
1121(1).2d	Achar (Area) (Ha):	0.00309
	Achar (Area) (m2):	30.9
	Tuairisc (Description):	Garraí Tí (House Garden)
	Contae (County):	Baile Átha Cliath (Dublin)
	Seoladh (Address):	225 Navan Road, Dublin 7, D07F1C2
1122(1).2e	Achar (Area) (Ha):	0.05846
	Achar (Area) (m2):	584.6
	Tuairisc (Description):	Tuirlingtí Príobháideacha (Private Landings)
	Contae (County):	Baile Átha Cliath (Dublin)
	Seoladh (Address):	Railway bridge on Old Cabra Road, Dublin 7

Uimhir ar an léarscáil a taisceadh ag an Údarás Number on map deposited at NTA	Méid, tuairisc agus suíomh na talún Quantity, description and situation of land	
1123(1).2e	Achar (Area) (Ha):	0.00659
	Achar (Area) (m2):	65.9
	Tuairisc (Description):	Tuirlingtí Príobháideacha (Private Landings)
	Contae (County):	Baile Átha Cliath (Dublin)
	Seoladh (Address):	42/43 Prussia Street, Dublin 7
1124(3).2c	Achar (Area) (Ha):	0.00287
	Achar (Area) (m2):	28.7
	Tuairisc (Description):	Tráchtáil (Commercial)
	Contae (County):	Baile Átha Cliath (Dublin)
	Seoladh (Address):	Park Shopping Centre, Prussia Street, Dublin 7
1125(1).2e	Achar (Area) (Ha):	0.00765
	Achar (Area) (m2):	76.5
	Tuairisc (Description):	Tuirlingtí Príobháideacha (Private Landings)
	Contae (County):	Baile Átha Cliath (Dublin)
	Seoladh (Address):	Lidl, 12-32 Old Cabra Rd, Cabra East, Dublin 7, D07AX94
1126(1).2e	Achar (Area) (Ha):	0.00640
	Achar (Area) (m2):	64.0
	Tuairisc (Description):	Tuirlingtí Príobháideacha (Private Landings)
	Contae (County):	Baile Átha Cliath (Dublin)
	Seoladh (Address):	46 Prussia Street, Dublin 7, D07VW0Y
1127(1).2e	Achar (Area) (Ha):	0.00449
	Achar (Area) (m2):	44.9
	Tuairisc (Description):	Tuirlingtí Príobháideacha (Private Landings)
	Contae (County):	Baile Átha Cliath (Dublin)
	Seoladh (Address):	45 Prussia Street, Dublin 7, D07KP64
1128(1).2e	Achar (Area) (Ha):	0.00404
	Achar (Area) (m2):	40.4
	Tuairisc (Description):	Tuirlingtí Príobháideacha (Private Landings)
	Contae (County):	Baile Átha Cliath (Dublin)
	Seoladh (Address):	44 Prussia Street, Dublin 7, D07AE10
1129(1).2e	Achar (Area) (Ha):	0.00318
	Achar (Area) (m2):	31.8
	Tuairisc (Description):	Tuirlingtí Príobháideacha (Private Landings)
	Contae (County):	Baile Átha Cliath (Dublin)
	Seoladh (Address):	BA Steel Fabrication, Prussia Street, Dublin 7

SCEIDEAL / SCHEDULE
CUID II / PART II
Tailte atá á bhFáil go Sealadach / Lands Being Temporarily Acquired

Talamh seachas talamh arb é atá ann teach nó tithe atá neamhoiriúnach chun daoine cónaí ann nó iontu agus nach féidir ar chostas réasúnach é nó iad a dhéanamh oiriúnach chun daoine cónaí ann nó iontu / Land other than land consisting of a house or houses unfit for human habitation and not capable of being rendered fit for human habitation at reasonable expense.

Chun mionsonraí a fháil faoi Úinéirí nó Úinéirí Ainme, faoi Léasaithe nó Léasaithe Ainme nó faoi Áititheoirí, féach Ordú Ceannaigh Éigeantaigh na Scéime Croíchonair Bus ó Bhaile Bhlainséir go Lár na Cathrach, 2022, ag www.blanchardstownscheme.ie / For details of the Owners or Reputed Owners/Lessees or Reputed Lessees/Occupiers please see the Blanchardstown to City Centre Core Bus Corridor Scheme Compulsory Purchase Order 2022 at www.blanchardstownscheme.ie.

Uimhir ar an léarscáil a taisceadh ag an Údarás Number on map deposited at NTA	Méid, tuairisc agus suíomh na talún Quantity, description and situation of land	
1130(2).2c	Achar (Area) (Ha):	0.03664
	Achar (Area) (m2):	366.4
	Tuairisc (Description):	Tráchtáil (Commercial)
	Contae (County):	Baile Átha Cliath (Dublin)
	Seoladh (Address):	Grass verge to front of telephone exchange, Navan Road, Dublin 7
1131(3).2c	Achar (Area) (Ha):	0.03427
	Achar (Area) (m2):	342.7
	Tuairisc (Description):	Tráchtáil (Commercial)
	Contae (County):	Baile Átha Cliath (Dublin)
	Seoladh (Address):	MSL Park Motors, Navan Road, Dublin 7, D07H938
1132(1).2e	Achar (Area) (Ha):	0.00336
	Achar (Area) (m2):	33.6
	Tuairisc (Description):	Tuirlingtí Príobháideacha (Private Landings)
	Contae (County):	Baile Átha Cliath (Dublin)
	Seoladh (Address):	Áras Sláinte, Navan Road, Dublin 7, D07HR22

Uimhir ar an léarscáil a taisceadh ag an Údarás Number on map deposited at NTA	Méid, tuairisc agus suíomh na talún Quantity, description and situation of land	
1134(1).2e	Achar (Area) (Ha):	0.01723
	Achar (Area) (m2):	172.3
	Tuairisc (Description):	Tuirlingtí Príobháideacha (Private Landings)
	Contae (County):	Baile Átha Cliath (Dublin)
	Seoladh (Address):	Luas line at Benburb Street, Queen Street and Arran Quay Terrace, Dublin 7
1135(1).2e	Achar (Area) (Ha):	0.02879
	Achar (Area) (m2):	287.9
	Tuairisc (Description):	Tuirlingtí Príobháideacha (Private Landings)
	Contae (County):	Baile Átha Cliath (Dublin)
	Seoladh (Address):	Luas line at Benburb Street and Blackhall Place, Dublin 7

Chun mionsonraí a fháil faoi Úinéirí nó Úinéirí Ainme, faoi Léasaithe nó Léasaithe Ainme nó faoi Áititheoirí, féach Ordú Ceannaigh Éigeantaigh na Scéime Croíchonair Bus ó Bhaile Bhlainséir go Lár na Cathrach, 2022, ag www.blanchardstownscheme.ie / For details of the Owners or Reputed Owners/Lessees or Reputed Lessees/Occupiers please see the Blanchardstown to City Centre Core Bus Corridor Scheme Compulsory Purchase Order 2022 at www.blanchardstownscheme.ie

SCEIDEAL / SCHEDULE
CUID III (Roinn A) / PART III (Section A)

Tuairisc ar na cearta slí poiblí a mhúchfar
Description of public rights of way to be extinguished

Tagairt Reference	Tuairisc Description
	NÍ ANN DI NONE SUCH

SCEIDEAL / SCHEDULE
CUID III (Roinn B) / PART III (Section B)

Tuairisc ar na cearta slí poiblí a shrianfar nó a gcuirfear isteach orthu ar shlí eile
Description of public rights of way to be restricted or otherwise interfered with

Tagairt Reference	Tuairisc Description
BA	Cearta uile an tráchta feithiclí (seachas rothair cos agus rothair eile) soir agus ó dheas (ó Bhóthar Chaisleán Cnucha go hAscaill an Chiardhuibh agus Bóthar Gheata Bhaile an Ásaigh) thar an gcuid sin den cheart slí poiblí ag an acomhal idir Bóthar Chaisleán Cnucha agus Ascaill an Chiardhuibh i gContae Bhaile Átha Cliath agus idir línte BA1 agus BA2, a léirítear i ndath glas ar an tagairt léarscáile taiscthe 0005-DM-0018. All rights of vehicular traffic (except pedal cycles and other bicycles) in an eastbound and southbound direction (from Castleknock Road to Blackhorse Avenue and Ashtown Gate Road) over that section of the public right of way at the junction of Castleknock Road and Blackhorse Avenue in the County of Dublin and between the lines BA1 and BA2, shown coloured green on the deposit map reference 0005-DM-0018.
BB	Cearta uile an tráchta feithiclí (seachas rothair cos agus rothair eile) siar ó dheas (ó Bhóthar na Prúise go hAscaill Iósaif) thar an gcuid sin den cheart slí poiblí ag an acomhal idir Ascaill Iósaif agus Bóthar na Prúise i gContae Bhaile Átha Cliath agus idir línte BB1 agus BB2, a léirítear i ndath glas ar an tagairt léarscáile taiscthe 0005-DM-0032. All rights of vehicular traffic (except pedal cycles and other bicycles) in a southwest-bound direction (from Prussia Street to St. Joseph's Road) over that section of the public right of way at the junction of St Joseph's Road and Prussia Street in the County of Dublin and between the lines BB1 and BB2, shown coloured green on the deposit map reference 0005-DM-0032.
BC	Cearta uile an tráchta feithiclí (seachas rothair cos agus rothair eile) soir (ó Bhóthar Ráth Tó go Bóthar Loch Súilí) thar an gcuid sin den cheart slí poiblí ag an acomhal idir Bóthar Loch Súilí agus Bóthar Ráth Tó i gContae Bhaile Átha Cliath agus idir línte BC1 agus BC2, a léirítear i ndath glas ar an tagairt léarscáile taiscthe 0005-DM-0025. All rights of vehicular traffic (except pedal cycles and other bicycles) in an eastbound direction (from Ratoath Road to Swilly Road) over that section of the public right of way at the junction of Swilly Road and Ratoath Road in the County of Dublin and between the lines BC1 and BC2, shown coloured green on the deposit map reference 0005-DM-0025.

Chun mionsonraí a fháil faoi Úinéirí nó Úinéirí Ainme, faoi Léasaithe nó Léasaithe Ainme nó faoi Áititheoirí, féach Ordú Ceannaigh Éigeantaigh na Scéime Croíchonair Bus ó Bhaile Bhlainséir go Lár na Cathrach, 2022, ag www.blanchardstownscheme.ie / For details of the Owners or Reputed Owners/Lessees or Reputed Lessees/Occupiers please see the Blanchardstown to City Centre Core Bus Corridor Scheme Compulsory Purchase Order 2022 at www.blanchardstownscheme.ie.

SCEIDEAL / SCHEDULE
CUID III (Roinn B) / PART III (Section B)

Tuairisc ar na cearta slí poiblí a shrianfar nó a gcuirfear isteach orthu ar shlí eile
Description of public rights of way to be restricted or otherwise interfered with

Tagairt Reference	Tuairisc Description
BD	Cearta uile an tráchta feithiclí (seachas rothair cos agus rothair eile) thar an gcuid sin den cheart slí poiblí atá ag taisteal soir ar Shráid Brunswick Thuaidh i gContae Bhaile Átha Cliath agus idir línte BD1 agus BD2, a léirítear i ndath glas ar an tagairt léarscáile taiscthe 0005-DM-0033. All rights of vehicular traffic (except pedal cycles and other bicycles) over that section of the public right of way travelling eastbound on Brunswick Street North in the County of Dublin and between the lines BD1 and BD2, shown coloured green on the deposit map reference 0005-DM-0033.
BE	Cearta uile an tráchta feithiclí (seachas rothair cos agus rothair eile) soir ó dheas (ó Bhóthar Charleville go dtí an Cuarbhóthar Thuaidh) thar an gcuid sin den cheart slí poiblí ag an acomhal idir Bóthar Charleville agus an Cuarbhóthar Thuaidh i gContae Bhaile Átha Cliath agus idir línte BE1 agus BE2, a léirítear i ndath glas ar an tagairt léarscáile taiscthe 0005-DM-0028. All rights of vehicular traffic (except pedal cycles and other bicycles) in a southeast-bound direction (from Charleville Road to North Circular Road) over that section of the public right of way at the junction of Charleville Road and North Circular Road in the County of Dublin and between the lines BE1 and BE2, shown coloured green on the deposit map reference 0005-DM-0028.
BF	Cearta uile an tráchta feithiclí (seachas rothair cos agus rothair eile) siar (ó Bhóthar Bhaile Phib go Plás Monck) thar an gcuid sin den cheart slí poiblí ag an acomhal idir Plás Monck agus Bóthar Bhaile Phib i gContae Bhaile Átha Cliath agus idir línte BF1 agus BF2, a léirítear i ndath glas ar an tagairt léarscáile taiscthe 0005-DM-0029. All rights of vehicular traffic (except pedal cycles and other bicycles) in a westbound direction (from Phibsborough Road to Monck Place) over that section of the public right of way at the junction of Monck Place and Phibsborough Road in the County of Dublin and between the lines BF1 and BF2, shown coloured green on the deposit map reference 0005-DM-0029.
BG	Cearta uile an tráchta feithiclí (lena n-áirítear rothair cos agus rothair eile) siar (ó Bhóthar Bhaile Phib go Baile Phib) thar an gcuid sin den cheart slí poiblí ag an acomhal idir Baile Phib agus Bóthar Bhaile Phib i gContae Bhaile Átha Cliath agus idir línte BG1 agus BG2, a léirítear i ndath glas ar an tagairt léarscáile taiscthe 0005-DM-0029. All rights of vehicular traffic (including pedal cycles and other bicycles) in a westbound direction (from Phibsborough Road to Phibsborough) over that section of the public right of way at the junction of Phibsborough and Phibsborough Road in the County of Dublin and between the lines BG1 and BG2, shown coloured green on the deposit map reference 0005-DM-0029.
BH	Cearta uile an tráchta feithiclí (seachas rothair cos agus rothair eile) soir ó thuaidh (ó Shráid Cowper go Sráid Eachroma) thar an gcuid sin den cheart slí poiblí ag an acomhal idir Sráid Cowper agus Sráid Eachroma i gContae Bhaile Átha Cliath agus idir línte BH1 agus BH2, a léirítear i ndath glas ar an tagairt léarscáile taiscthe 0005-DM-0031. All rights of vehicular traffic (except pedal cycles and other bicycles) in a northeast-bound direction (from Cowper Street to Aughrim Street) over that section of the public right of way at the junction of Cowper Street and Aughrim Street in the County of Dublin and between the lines BH1 and BH2, shown coloured green on the deposit map reference 0005-DM-0031.
BI	Cearta uile an tráchta feithiclí (seachas rothair cos agus rothair eile) siar ó dheas (ó Bhóthar Áth na mBó agus Ardán Áth na mBó go Bóthar Áth na mBó) thar an gcuid sin den cheart slí poiblí ag an acomhal idir Bóthar Áth na mBó agus Ardán Áth na mBó i gContae Bhaile Átha Cliath agus idir línte BI1 agus BI2, a léirítear i ndath glas ar an tagairt léarscáile taiscthe 0005-DM-0027. All rights of vehicular traffic (except pedal cycles and other bicycles) in a southwest-bound direction (from Annamoe Road and Annamoe Terrace to Annamoe Road) over that section of the public right of way at the junction of Annamoe Road and Annamoe Terrace in the County of Dublin and between the lines BI1 and BI2, shown coloured green on the deposit map reference 0005-DM-0027.
BJ	Cearta uile an tráchta feithiclí (lena n-áirítear rothair cos agus rothair eile) thar an gcuid sin den cheart slí poiblí ag an lána pábháilte lena nasctar Sráid Eachroma agus Sráid na Prúise i gContae Bhaile Átha Cliath agus idir línte BJ1 agus BJ2, a léirítear i ndath glas ar an tagairt léarscáile taiscthe 0005-DM-0032. All rights of vehicular traffic (including pedal cycles and other bicycles) over that section of the public right of way at the paved laneway linking Aughrim Street and Prussia Street in the County of Dublin and between the lines BJ1 and BJ2, shown coloured green on the deposit map reference 0005-DM-0032.
BK	Cearta uile an tráchta feithiclí (seachas rothair cos agus rothair eile) siar ó thuaidh (ó Shráid an Rí Thuaidh go Lána Sheoirse) thar an gcuid sin den cheart slí poiblí ag an acomhal idir Sráid an Rí Thuaidh agus Lána Sheoirse i gContae Bhaile Átha Cliath agus idir línte BK1 agus BK2, a léirítear i ndath glas ar an tagairt léarscáile taiscthe 0005-DM-0033. All rights of vehicular traffic (except pedal cycles and other bicycles) in a northwest-bound direction (from King Street North to George's Lane) over that section of the public right of way at the junction of King Street North and George's Lane in the County of Dublin and between the lines BK1 and BK2, shown coloured green on the deposit map reference 0005-DM-0033.
BL	Cearta uile an tráchta feithiclí (lena n-áirítear rothair cos agus rothair eile) thar an gcuid sin den cheart slí poiblí ag an acomhal idir Bóthar na hAbhann agus an N3 i gContae Bhaile Átha Cliath agus idir línte BL1 agus BL2, a léirítear i ndath glas ar an tagairt léarscáile taiscthe 0005-DM-0011. All rights of vehicular traffic (including pedal cycles and other bicycles) over that section of the public right of way at the junction of River Road and the N3 in the County of Dublin and between the lines BL1 and BL2, shown coloured green on the deposit map reference 0005-DM-0011.

SCEIDEAL / SCHEDULE
CUID IV (Roinn A) / PART IV (Section A)

Tuairisc ar na cearta príobháideacha a bheidh le fáil
Description of private rights to be acquired

Tagairt Reference	Tuairisc Description
CA	Na cearta príobháideacha uile laistigh den limistéar atá scáthaithe i ndath oráiste agus ar a bhfuil an lipéad 'CA' ar an tagairt léarscáile taiscthe 0005-DM-0005 a bhaineann le tagairt pláisáin 1001(1).1a, mar a thuairiscítear i gCuid I den Sceideal. All private rights within the area shaded orange and labelled 'CA' on the deposit map reference 0005-DM-0005 associated with plot reference 1001(1).1a as described in Part I of the Schedule.
CB	Na cearta príobháideacha uile laistigh den limistéar atá scáthaithe i ndath oráiste agus ar a bhfuil an lipéad 'CB' ar an tagairt léarscáile taiscthe 0005-DM-0005 a bhaineann le tagairt pláisáin 1004(13).1c, mar a thuairiscítear i gCuid I den Sceideal. All private rights within the area shaded orange and labelled 'CB' on the deposit map reference 0005-DM-0005 associated with plot reference 1004(13).1c as described in Part I of the Schedule.
CC	Na cearta príobháideacha uile laistigh den limistéar atá scáthaithe i ndath oráiste agus ar a bhfuil an lipéad 'CC' ar an tagairt léarscáile taiscthe 0005-DM-0015 a bhaineann le tagairt pláisáin 1023(1).1a, mar a thuairiscítear i gCuid I den Sceideal. All private rights within the area shaded orange and labelled 'CC' on the deposit map reference 0005-DM-0015 associated with plot reference 1023(1).1a as described in Part I of the Schedule.
CD	Na cearta príobháideacha uile laistigh den limistéar atá scáthaithe i ndath oráiste agus ar a bhfuil an lipéad 'CD' ar an tagairt léarscáile taiscthe 0005-DM-0017 a bhaineann le tagairt pláisáin 1025(1).1a, mar a thuairiscítear i gCuid I den Sceideal. All private rights within the area shaded orange and labelled 'CD' on the deposit map reference 0005-DM-0017 associated with plot reference 1025(1).1a as described in Part I of the Schedule.
CE	Na cearta príobháideacha uile laistigh den limistéar atá scáthaithe i ndath oráiste agus ar a bhfuil an lipéad 'CE' ar an tagairt léarscáile taiscthe 0005-DM-0021 a bhaineann le tagairt pláisáin 1112(1).2c, mar a thuairiscítear i gCuid II den Sceideal. All private rights within the area shaded orange and labelled 'CE' on the deposit map reference 0005-DM-0021 associated with plot reference 1112(1).2c as described in Part II of the Schedule.
CF	Na cearta príobháideacha uile laistigh den limistéar atá scáthaithe i ndath oráiste agus ar a bhfuil an lipéad 'CF' ar an tagairt léarscáile taiscthe 0005-DM-0023 a bhaineann le tagairt pláisáin 1088(1).1d, mar a thuairiscítear i gCuid I den Sceideal. All private rights within the area shaded orange and labelled 'CF' on the deposit map reference 0005-DM-0023 associated with plot reference 1088(1).1d as described in Part I of the Schedule.

Chun mionsonraí a fháil faoi Úinéirí nó Úinéirí Ainme, faoi Léasaithe nó Léasaithe Ainme nó faoi Áititheoirí, féach Ordú Ceannaigh Éigeantaigh na Scéime Croíchonair Bus ó Bhaile Bhlainséir go Lár na Cathrach, 2022, ag www.blanchardstownscheme.ie / For details of the Owners or Reputed Owners/Lessees or Reputed Lessees/Occupiers please see the Blanchardstown to City Centre Core Bus Corridor Scheme Compulsory Purchase Order 2022 at www.blanchardstownscheme.ie.

SCEIDEAL / SCHEDULE
CUID IV (Roinn A) / PART IV (Section A)

Tuairisc ar na cearta príobháideacha a bheidh le fáil

Description of private rights to be acquired

Tagairt Reference	Tuairisc Description
CG	Na cearta príobháideacha uile laistigh den limistéar atá scáthaithe i ndath oráiste agus ar a bhfuil an lipéad 'CG' ar an tagairt léarscáile taiscthe 0005-DM-0023 a bhaineann le tagairt pláṡáin 1090(1).1d, mar a thuairiscítear i gCuid I den Sceideal. All private rights within the area shaded orange and labelled 'CG' on the deposit map reference 0005-DM-0023 associated with plot reference 1090(1).1d as described in Part I of the Schedule.

SCEIDEAL / SCHEDULE
CUID IV (Roinn B) / PART IV (Section B)

Tuairisc ar na cearta príobháideacha a shrianfar nó a gcuirfear isteach orthu ar shlí eile

Description of private rights to be restricted or otherwise interfered with

Tagairt Reference	Tuairisc Description
DA	Na cearta príobháideacha uile laistigh den limistéar atá scáthaithe i ndath bándearg agus ar a bhfuil an lipéad 'DA' ar an tagairt léarscáile taiscthe 0005-DM-0024 a bhaineann le tagairt pláṡáin 1110(1).2c, mar a thuairiscítear i gCuid II den Sceideal. All rights of vehicular traffic (including pedal cycles and other bicycles) within the area shaded pink and labelled 'DA' on the deposit map reference 0005-DM-0024 associated with plot reference 1110(1).2c as described in Part II of the Schedule.

SCEIDEAL / SCHEDULE
CUID IV (Roinn C) / PART IV (Section C)

Tuairisc ar na cearta príobháideacha a shrianfar nó a gcuirfear isteach orthu ar shlí eile go sealadach

Description of private rights to be temporarily restricted or otherwise interfered with

Tagairt Reference	Tuairisc Description
EA	Na cearta príobháideacha uile laistigh den limistéar atá scáthaithe i ndath gorm agus ar a bhfuil an lipéad 'EA' ar an tagairt léarscáile taiscthe 0005-DM-0005 a bhaineann le tagairt pláṡáin 1004(14).2c, mar a thuairiscítear i gCuid II den Sceideal All private rights within the area shaded blue and labelled 'EA' on the deposit map reference 0005-DM-0005 associated with plot reference 1004(14).2c as described in Part II of the Schedule.
EB	Na cearta príobháideacha uile laistigh den limistéar atá scáthaithe i ndath gorm agus ar a bhfuil an lipéad 'EB' ar an tagairt léarscáile taiscthe 0005-DM-0010 a bhaineann le tagairt pláṡáin 1010(5).2f, mar a thuairiscítear i gCuid II den Sceideal All private rights within the area shaded blue and labelled 'EB' on the deposit map reference 0005-DM-0010 associated with plot reference 1010(5).2f as described in Part II of the Schedule.
EC	Na cearta príobháideacha uile laistigh den limistéar atá scáthaithe i ndath gorm agus ar a bhfuil an lipéad 'EC' ar an tagairt léarscáile taiscthe 0005-DM-0017 a bhaineann le tagairt pláṡáin 1025(2).2a, mar a thuairiscítear i gCuid II den Sceideal All private rights within the area shaded blue and labelled 'EC' on the deposit map reference 0005-DM-0017 associated with plot reference 1025(2).2a as described in Part II of the Schedule.
ED	Na cearta príobháideacha uile laistigh den limistéar atá scáthaithe i ndath gorm agus ar a bhfuil an lipéad 'ED' ar an tagairt léarscáile taiscthe 0005-DM-0020 a bhaineann le tagairt pláṡáin 1044(2).2e, mar a thuairiscítear i gCuid II den Sceideal All private rights within the area shaded blue and labelled 'ED' on the deposit map reference 0005-DM-0020 associated with plot reference 1044(2).2e as described in Part II of the Schedule.
EE	Na cearta príobháideacha uile laistigh den limistéar atá scáthaithe i ndath gorm agus ar a bhfuil an lipéad 'EE' ar an tagairt léarscáile taiscthe 0005-DM-0020 a bhaineann le tagairt pláṡáin 1044(3).2e, mar a thuairiscítear i gCuid II den Sceideal All private rights within the area shaded blue and labelled 'EE' on the deposit map reference 0005-DM-0020 associated with plot reference 1044(3).2e as described in Part II of the Schedule.
EF	Na cearta príobháideacha uile laistigh den limistéar atá scáthaithe i ndath gorm agus ar a bhfuil an lipéad 'EF' ar an tagairt léarscáile taiscthe 0005-DM-0023 a bhaineann le tagairt pláṡáin 1088(2).2d, mar a thuairiscítear i gCuid II den Sceideal All private rights within the area shaded blue and labelled 'EF' on the deposit map reference 0005-DM-0023 associated with plot reference 1088(2).2d as described in Part II of the Schedule.
EG	Na cearta príobháideacha uile laistigh den limistéar atá scáthaithe i ndath gorm agus ar a bhfuil an lipéad 'EG' ar an tagairt léarscáile taiscthe 0005-DM-0025 a bhaineann le tagairt pláṡáin 1132(1).2e, mar a thuairiscítear i gCuid II den Sceideal All private rights within the area shaded blue and labelled 'EG' on the deposit map reference 0005-DM-0025 associated with plot reference 1132(1).2e as described in Part II of the Schedule.
EH	Na cearta príobháideacha uile laistigh den limistéar atá scáthaithe i ndath gorm agus ar a bhfuil an lipéad 'EH' ar an tagairt léarscáile taiscthe 0005-DM-0026 a bhaineann le tagairt pláṡáin 1122(1).2e, mar a thuairiscítear i gCuid II den Sceideal All private rights within the area shaded blue and labelled 'EH' on the deposit map reference 0005-DM-0026 associated with plot reference 1122(1).2e as described in Part II of the Schedule.
EI	Na cearta príobháideacha uile laistigh den limistéar atá scáthaithe i ndath gorm agus ar a bhfuil an lipéad 'EI' ar an tagairt léarscáile taiscthe 0005-DM-0030 a bhaineann le tagairt pláṡáin 1129(1).2e, mar a thuairiscítear i gCuid II den Sceideal All private rights within the area shaded blue and labelled 'EI' on the deposit map reference 0005-DM-0030 associated with plot reference 1129(1).2e as described in Part II of the Schedule.