Appendix A6.1
Sub Appendix
Appendix 3 –
Maps

6.1
Proposed Scheme Extents

© Ordnance Survey Ireland Government of Ireland. All rights reserved.
Licence Number 2022/OSi_NMA_180 National Transport Authority

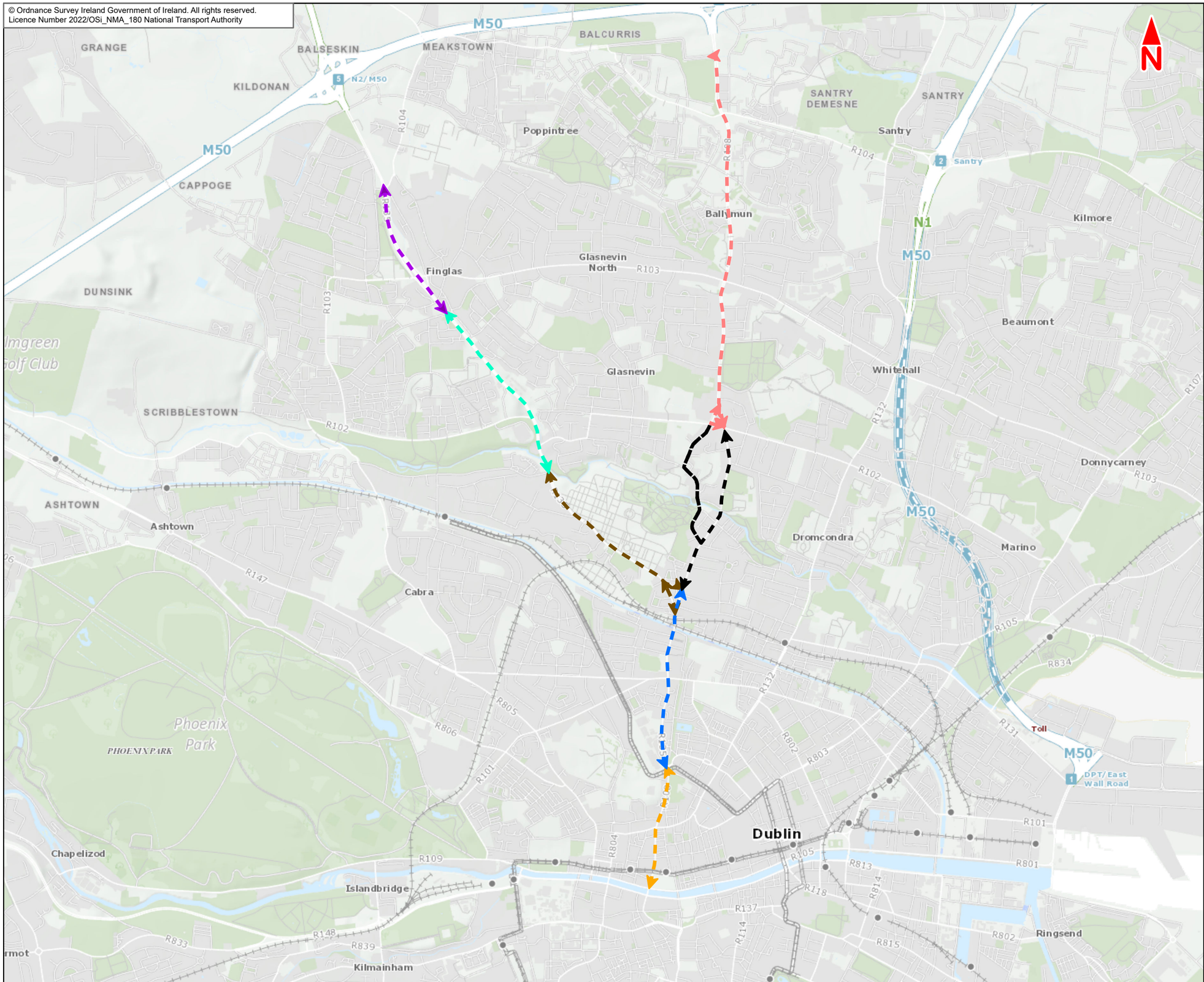

Legend :

Ballymun CBC Section 1

Ballymun Road from St Margaret's Road to Griffith Avenue

Ballymun CBC Section 2

St. Mobhi Road, Botanic Road & Diversionary Route from Griffith Avenue to Hart's Corner

Ballymun CBC Section 3

Phibsborough Road from Hart's Corner to Western Way

Ballymun CBC Section 4

Constitution Hill & Church Street from Western Way to Arran Quay

Finglas CBC Section 1

Finglas Road from St Margaret's Road to Wellmount Road

Finglas CBC Section 2

Finglas Road from Wellmount Road to Ballyboggan Road

Finglas CBC Section 3

Finglas Road from Ballyboggan Road to Hart's Corner

This drawing is not to be used in whole or in part other than for the intended purpose and project as defined on this drawing. Contains Irish Public Sector Data licensed under a Creative Commons Attribution 4.0 International (CCBY4.0) licence

0 0.3 0.6 0.9 1.2 1.5 km

BAR SCALE

Disclaimer
a. © National Transport Authority (NTA) 2022. This drawing is confidential and the copyright in it is owned by NTA. This drawing must not be either loaned, copied or otherwise reproduced in whole or in part or used for any purpose without the prior permission of NTA.
b. This drawing is to be used for the design element identified in the titlebox. Other information shown is to be considered indicative only. The drawing is to be read in conjunction with all other relevant design drawings.
c. O.S. data used for plans are printed under © Ordnance Survey Ireland Government of Ireland. All rights reserved. Licence Number 2022/OSi_NMA_180 National Transport Authority. All elevations are in metres and relate to OSi Geoid Model (OSGM15) Malin Head. All Co-ordinates are in Irish Transverse Mercator Grid (ITM) as defined by OSi active local GPS station.
d. Information concerning the position of apparatus shown on this drawing is based on drawings supplied by the utility owners and/or the utility works contractor, whilst every care has been taken in the preparation of this drawing, positions should be taken as approximate and are intended for general guidance only and no representation is made by the NTA as to the accuracy, completeness, sufficiency or otherwise of this drawing and the position of the apparatus.The information contained herein does not purport to be comprehensive or final as the apparatus is subject to being altered and/or superceded. Recipients should not rely on this information. Any liabilities are hereby expressly disclaimed.
e. The information contained herein has been provided by the NTA but does not purport to be comprehensive or final. Recipients should not rely on the information. Neither the NTA nor any of its directors, officers, employees, agents, stakeholders or advisers make any representation or warranty as to, or accept any liability or responsibility in relation to, the adequacy, accuracy, reasonableness or completeness of the information provided as part of this document or any matter on which the information is based (including but not limited to loss or damage arising as a result of reliance by recipients on the information or any part of it. Any liabilities are hereby expressly disclaimed.

Project Ireland 2040 Building Ireland's Future

Rev	Date	Drn	Chk'd	App'd	Description
M01	Mar 2022	HCH	DE	DK	ISSUE FOR PHASE 4 : PLANNING

Client: NTA Údarás Náisiúnta Iompair National Transport Authority

Consultant: Jacobs ARUP SYSTRA

Date	Scale @ A3	Drawn	Checked	Approved
08/03/2022	1:30 000	HCH	DE	DK

Project Code	Originator Code	QMS Code
BCIDE	JAC	

Programme Title: **BUSCONNECTS DUBLIN CORE BUS CORRIDORS INFRASTRUCTURE WORKS**

Drawing Title: Ballymun/Finglas to City Centre Core Bus Corridor Scheme
Figure 6.1
Proposed Scheme Extents

Drawing File Name	Sheet Number	Status	Rev
BCIDE-JAC-ENV_TT-0304_XX_00-DR-GG-0004	1 of 1	A	M01

6.2
Corridor Sections

© Ordnance Survey Ireland Government of Ireland. All rights reserved.
Licence Number 2022/OSi_NMA_180 National Transport Authority

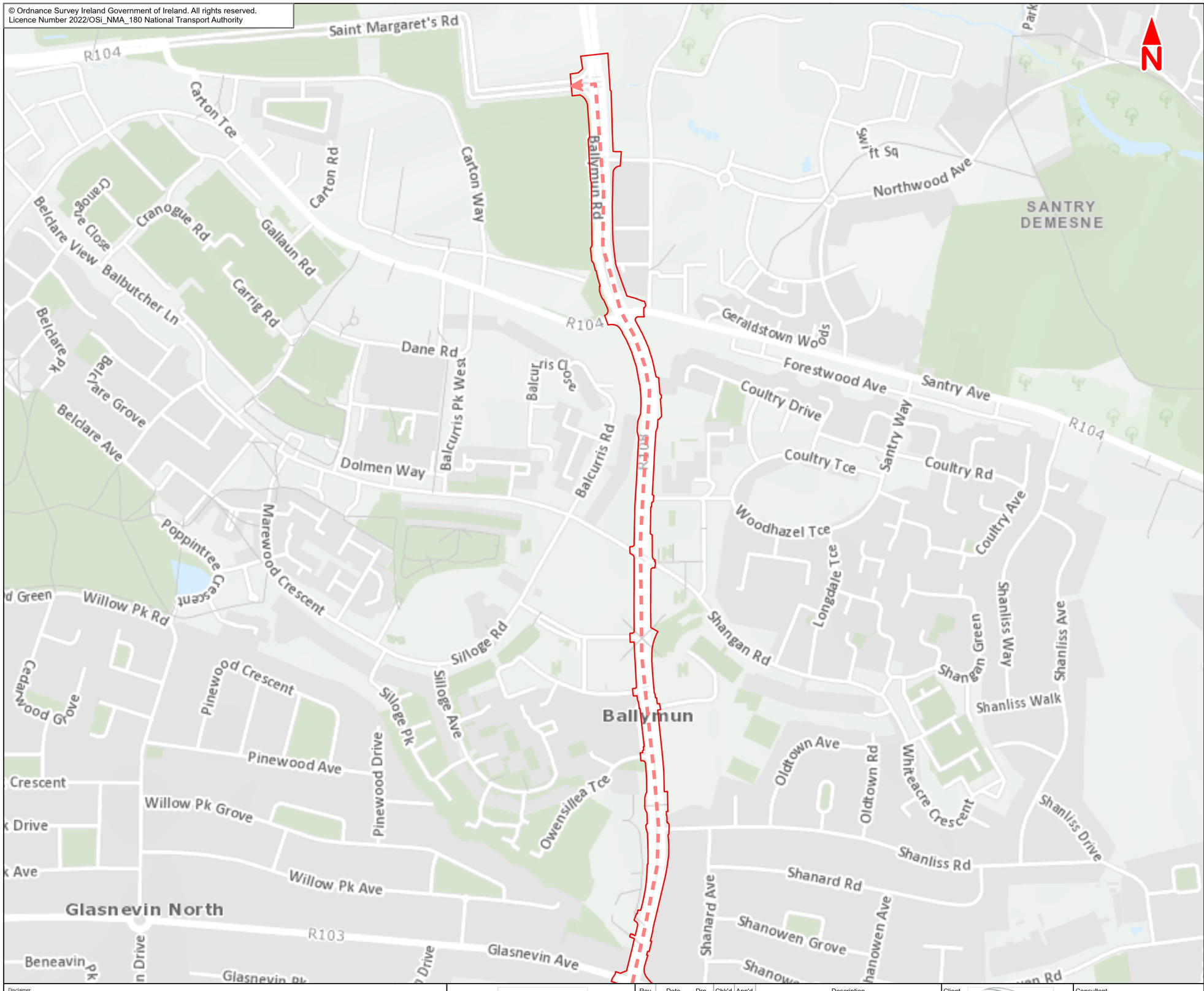

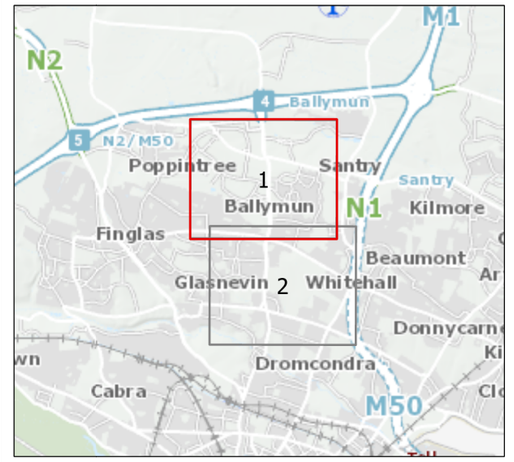

Legend :

Ballymun/Finglas to City Centre Core Bus Corridor Scheme

Ballymun CBC Section 1

Ballymun Road from St Margaret's Road to Griffith Avenue

This drawing is not to be used in whole or in part other than for the intended purpose and project as defined on this drawing. Contains Irish Public Sector Data licensed under a Creative Commons Attribution 4.0 International (CCBY4.0) licence

0 75 150 225 300 375 m

BAR SCALE

Disclaimer
a. © National Transport Authority (NTA) 2022. This drawing is confidential and the copyright in it is owned by NTA. This drawing must not be either loaned, copied or otherwise reproduced in whole or in part or used for any purpose without the prior permission of NTA.
b. This drawing is to be used for the design element identified in the titlebox. Other information shown is to be considered indicative only. The drawing is to be read in conjunction with all other relevant design drawings.
c. O.S. data used for plans are printed under © Ordnance Survey Ireland Government of Ireland. All rights reserved. Licence Number 2022/OSi_NMA_180 National Transport Authority. All elevations are in metres and relate to OSi Geoid Model (OSGM15) Malin Head. All Co-ordinates are in Irish Transverse Mercator Grid (ITM) as defined by OSi active local GPS station.
d. Information concerning the position of apparatus shown on this drawing is based on drawings supplied by the utility owners and/or the utility works contractor, whilst every care has been taken in the preparation of this drawing, positions should be taken as approximate and are intended for general guidance only and no representation is made by the NTA as to the accuracy, completeness, sufficiency or otherwise of this drawing and the position of the apparatus. The information contained herein does not purport to be comprehensive or final as the apparatus is subject to being altered and/or superceded. Recipients should not rely on this information. Any liabilities are hereby expressly disclaimed.
e. The information contained herein has been provided by the NTA but does not purport to be comprehensive or final. Recipients should not rely on the information. Neither the NTA nor any of its directors, officers, employees, agents, stakeholders or advisers make any representation or warranty as to, or accept any liability or responsibility in relation to, the adequacy, accuracy, reasonableness or completeness of the information provided as part of this document or any matter on which the information is based (including but not limited to loss or damage arising as a result of reliance by recipients on the information or any part of it. Any liabilities are hereby expressly disclaimed.

Project Ireland 2040 Building Ireland's Future

Rev	Date	Drn	Chk'd	App'd	Description
M01	Aug 2022	HCH	DE	DK	ISSUE FOR PHASE 4 : PLANNING

Client: NTA Údarás Náisiúnta Iompair National Transport Authority

Consultant: Jacobs ARUP SYSTRA

Date: 8/24/2022 | Scale @ A3: 1:7 500

Drawn: HCH | Checked: DE | Approved: DK

Project Code: BCIDE | Originator Code: JAC | QMS Code:

Programme Title: **BUSCONNECTS DUBLIN CORE BUS CORRIDORS INFRASTRUCTURE WORKS**

Drawing Title: Ballymun/Finglas to City Centre Core Bus Corridor Scheme
Figure 6.2a
Corridor Sections
Ballymun to City Centre

Drawing File Name: BCIDE-JAC-ENV_TT-0304_XX_00-DR-GG-0101 | Sheet Number: 1 of 2 | Status: A | Rev: M01

© Ordnance Survey Ireland Government of Ireland. All rights reserved.
Licence Number 2022/OSi_NMA_180 National Transport Authority

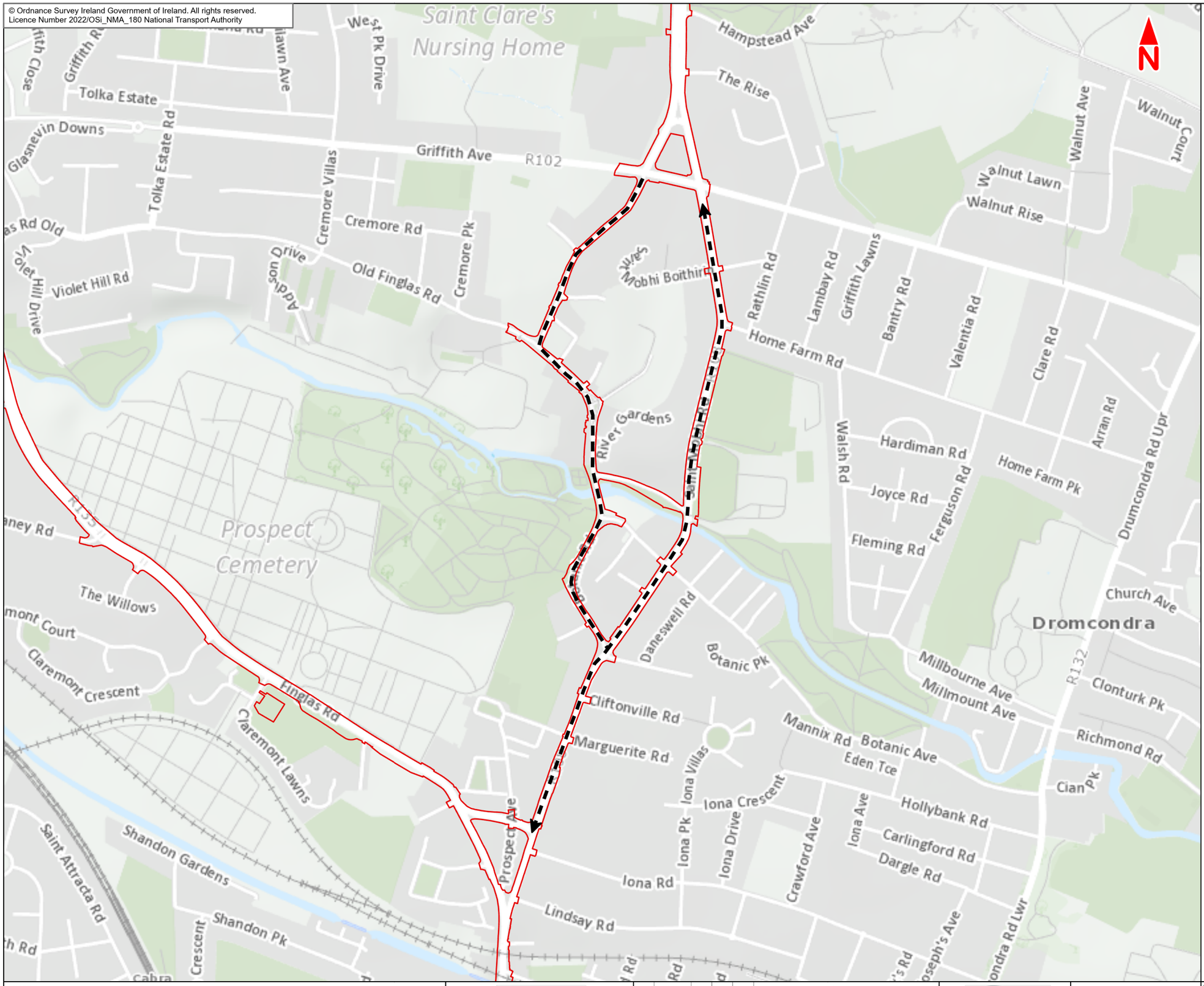

Legend :

Ballymun/Finglas to City Centre Core Bus Corridor Scheme

Ballymun CBC Section 2

St. Mobhi Road, Botanic Road & Diversionary Route from Griffith Avenue to Hart's Corner

This drawing is not to be used in whole or in part other than for the intended purpose and project as defined on this drawing. Contains Irish Public Sector Data licensed under a Creative Commons Attribution 4.0 International (CCBY4.0) licence

0 75 150 225 300 375 m

BAR SCALE

Disclaimer
a. © National Transport Authority (NTA) 2022. This drawing is confidential and the copyright in it is owned by NTA. This drawing must not be either loaned, copied or otherwise reproduced in whole or in part or used for any purpose without the prior permission of NTA.
b. This drawing is to be used for the design element identified in the titleblox. Other information shown is to be considered indicative only. The drawing is to be read in conjunction with all other relevant design drawings.
c. O.S. data used for plans are printed under © Ordnance Survey Ireland Government of Ireland. All rights reserved. Licence Number 2022/OSi_NMA_180 National Transport Authority. All elevations are in metres and relate to OSi Geoid Model (OSGM15) Malin Head. All Co-ordinates are in Irish Transverse Mercator Grid (ITM) as defined by OSi active local GPS station.
d. Information concerning the position of apparatus shown on this drawing is based on drawings supplied by the utility owners and/or the utility works contractor, whilst every care has been taken in the preparation of this drawing, positions should be taken as approximate and are intended for general guidance only and no representation is made by the NTA as to the accuracy, completeness, sufficiency or otherwise of this drawing and the position of the apparatus. The information contained herein does not purport to be comprehensive or final as the apparatus is subject to being altered and/or superceded. Recipients should not rely on this information. Any liabilities are hereby expressly disclaimed.
e. The information contained herein has been provided by the NTA but does not purport to be comprehensive or final. Recipients should not rely on the information. Neither the NTA nor any of its directors, officers, employees, agents, stakeholders or advisers make any representation or warranty as to, or accept any liability or responsibility in relation to, the adequacy, accuracy, reasonableness or completeness of the information provided as part of this document or any matter on which the information is based (including but not limited to loss or damage arising as a result of reliance by recipients on the information or any part of it. Any liabilities are hereby expressly disclaimed.

Project Ireland 2040 Building Ireland's Future

Rev	Date	Drn	Chk'd	App'd	Description
M01	Aug 2022	HCH	DE	DK	ISSUE FOR PHASE 4 : PLANNING

Client: NTA — Údarás Náisiúnta Iompair, National Transport Authority

Consultant: Jacobs ARUP SYSTRA

Date	Scale @ A3	Drawn	Checked	Approved
8/24/2022	1:7 500	HCH	DE	DK

Project Code	Originator Code	QMS Code
BCIDE	JAC	

Programme Title: **BUSCONNECTS DUBLIN**
CORE BUS CORRIDORS INFRASTRUCTURE WORKS

Drawing Title: Ballymun/Finglas to City Centre Core Bus Corridor Scheme
Figure 6.2b
Corridor Sections
Ballymun to City Centre

Drawing File Name	Sheet Number	Status	Rev
BCIDE-JAC-ENV_TT-0304_XX_00-DR-GG-0103	1 of 1	A	M01

© Ordnance Survey Ireland Government of Ireland. All rights reserved.
Licence Number 2022/OSi_NMA_180 National Transport Authority

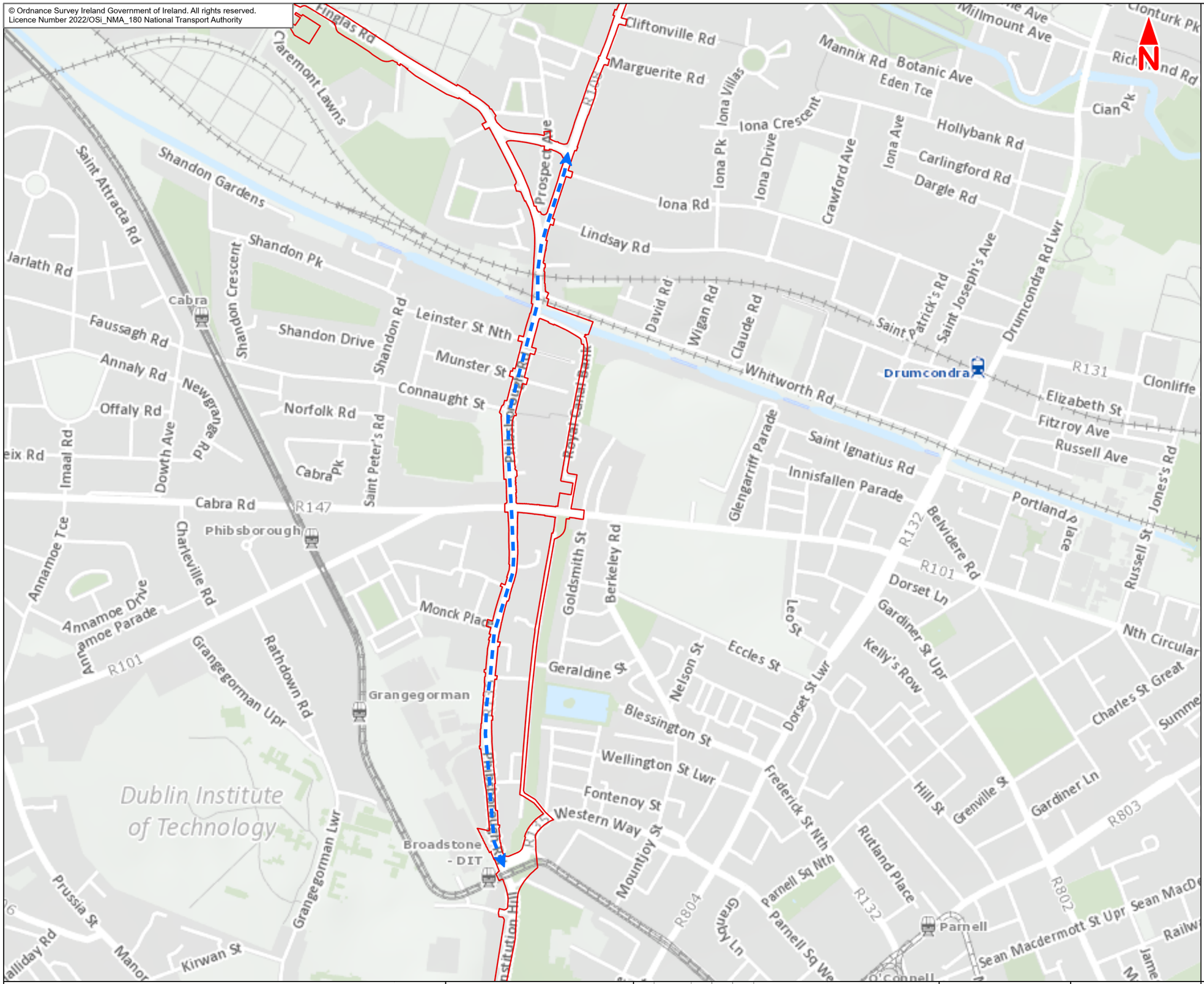

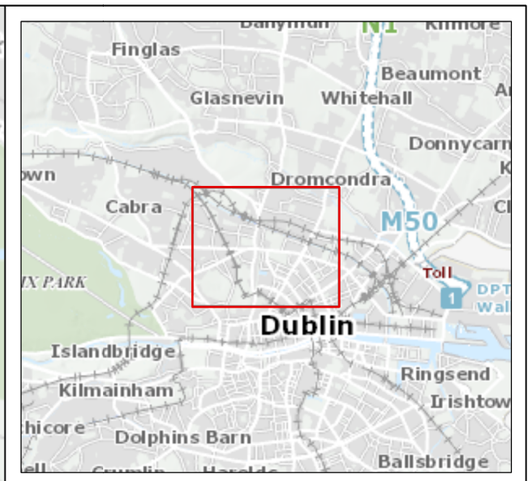

Legend :

Ballymun/Finglas to City Centre Core Bus Corridor Scheme

Ballymun CBC Section 3

Phibsborough Road from Hart's Corner to Western Way

This drawing is not to be used in whole or in part other than for the intended purpose and project as defined on this drawing. Contains Irish Public Sector Data licensed under a Creative Commons Attribution 4.0 International (CCBY4.0) licence

0 75 150 225 300 375 m

BAR SCALE

Disclaimer
a. © National Transport Authority (NTA) 2022. This drawing is confidential and the copyright in it is owned by NTA. This drawing must not be either loaned, copied or otherwise reproduced in whole or in part or used for any purpose without the prior permission of NTA.
b. This drawing is to be used for the design element identified in the titlebox. Other information shown is to be considered indicative only. The drawing is to be read in conjunction with all other relevant design drawings.
c. O.S. data used for plans are printed under © Ordnance Survey Ireland Government of Ireland. All rights reserved. Licence Number 2022/OSi_NMA_180 National Transport Authority. All elevations are in metres and relate to OSi Geoid Model (OSGM15) Malin Head. All Co-ordinates are in Irish Transverse Mercator Grid (ITM) as defined by OSi active local GPS station.
d. Information concerning the position of apparatus shown on this drawing is based on drawings supplied by the utility owners and/or the utility works contractor, whilst every care has been taken in the preparation of this drawing, positions should be taken as approximate and are intended for general guidance only and no representation is made by the NTA as to the accuracy, completeness, sufficiency or otherwise of this drawing and the position of the apparatus.The information contained herein does not purport to be comprehensive or final as the apparatus is subject to being altered and/or superceded. Recipients should not rely on this information. Any liabilities are hereby expressly disclaimed.
e. The information contained herein has been provided by the NTA but does not purport to be comprehensive or final. Recipients should not rely on the information. Neither the NTA nor any of its directors, officers, employees, agents, stakeholders or advisers make any representation or warranty as to, or accept any liability or responsibility in relation to, the adequacy, accuracy, reasonableness or completeness of the information provided as part of this document or any matter on which the information is based (including but not limited to loss or damage arising as a result of reliance by recipients on the information or any part of it. Any liabilities are hereby expressly disclaimed.

Project Ireland 2040 Building Ireland's Future

Rev	Date	Drn	Chk'd	App'd	Description
M01	Aug 2022	HCH	DE	DK	ISSUE FOR PHASE 4 : PLANNING

Client: NTA Údarás Náisiúnta Iompair National Transport Authority

Consultant: Jacobs ARUP SYSTRA

Date	Scale @ A3	Drawn	Checked	Approved
8/24/2022	1:7 500	HCH	DE	DK

Project Code	Originator Code	QMS Code
BCIDE	JAC	

Programme Title: **BUSCONNECTS DUBLIN**
CORE BUS CORRIDORS INFRASTRUCTURE WORKS

Drawing Title: Ballymun/Finglas to City Centre Core Bus Corridor Scheme
Figure 6.2c
Corridor Sections
Ballymun to City Centre

Drawing File Name	Sheet Number	Status	Rev
BCIDE-JAC-ENV_TT-0304_XX_00-DR-GG-0104	1 of 1	A	M01

© Ordnance Survey Ireland Government of Ireland. All rights reserved.
Licence Number 2022/OSi_NMA_180 National Transport Authority

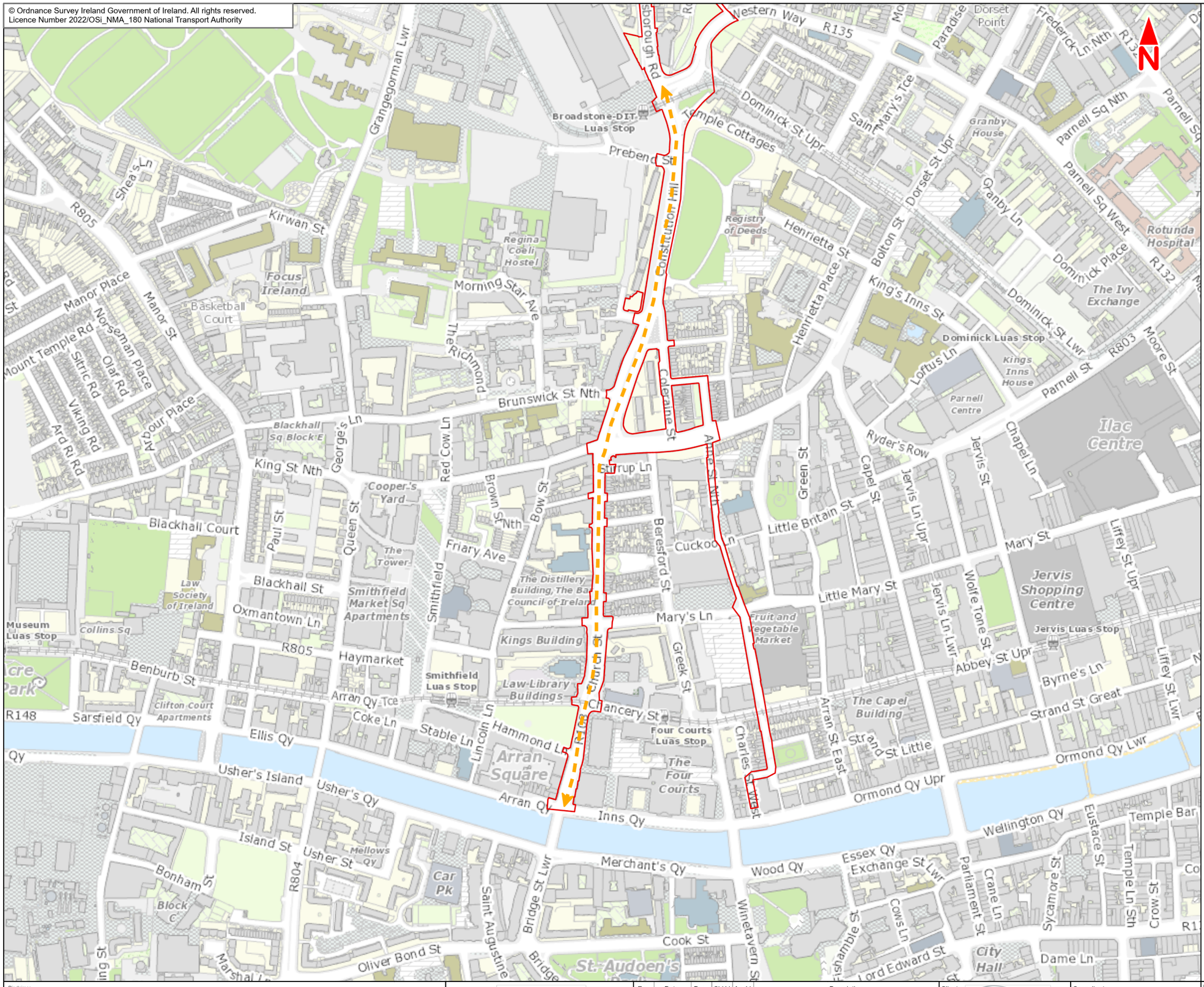

Legend :

Ballymun/Finglas to City Centre Core Bus Corridor Scheme

Ballymun CBC Section 4

Constitution Hill & Church Street from Western Way to Arran Quay

This drawing is not to be used in whole or in part other than for the intended purpose and project as defined on this drawing. Contains Irish Public Sector Data licensed under a Creative Commons Attribution 4.0 International (CCBY4.0) licence

0 50 100 150 200 250 m

BAR SCALE

Disclaimer
a. © National Transport Authority (NTA) 2022. This drawing is confidential and the copyright in it is owned by NTA. This drawing must not be either loaned, copied or otherwise reproduced in whole or in part or used for any purpose without the prior permission of NTA.
b. This drawing is to be used for the design element identified in the titlebox. Other information shown is to be considered indicative only. The drawing is to be read in conjunction with all other relevant design drawings.
c. O.S. data used for plans are printed under © Ordnance Survey Ireland Government of Ireland. All rights reserved. Licence Number 2022/OSi_NMA_180 National Transport Authority. All elevations are in metres and relate to OSi Geoid Model (OSGM15) Malin Head. All Co-ordinates are in Irish Transverse Mercator Grid (ITM) as defined by OSi active local GPS station.
d. Information concerning the position of apparatus shown on this drawing is based on drawings supplied by the utility owners and/or the utility works contractor, whilst every care has been taken in the preparation of this drawing, positions should be taken as approximate and are intended for general guidance only and no representation is made by the NTA as to the accuracy, completeness, sufficiency or otherwise of this drawing and the position of the apparatus. The information contained herein does not purport to be comprehensive or final as the apparatus is subject to being altered and/or superceded. Recipients should not rely on this information. Any liabilities are hereby expressly disclaimed.
e. The information contained herein has been provided by the NTA but does not purport to be comprehensive or final. Recipients should not rely on the information. Neither the NTA nor any of its directors, officers, employees, agents, stakeholders or advisers make any representation or warranty as to, or accept any liability or responsibility in relation to, the adequacy, accuracy, reasonableness or completeness of the information provided as part of this document or any matter on which the information is based (including but not limited to loss or damage arising as a result of reliance by recipients on the information or any part of it. Any liabilities are hereby expressly disclaimed.

Project Ireland 2040 Building Ireland's Future

Rev	Date	Drn	Chk'd	App'd	Description
M01	Aug 2022	HCH	DE	DK	ISSUE FOR PHASE 4 : PLANNING

Client: NTA Údarás Náisiúnta Iompair National Transport Authority

Consultant: Jacobs ARUP SYSTRA

Date	Scale @ A3	Drawn	Checked	Approved
8/24/2022	1:5 000	HCH	DE	DK

Project Code	Originator Code	QMS Code
BCIDE	JAC	

Programme Title: **BUSCONNECTS DUBLIN**
CORE BUS CORRIDORS INFRASTRUCTURE WORKS

Drawing Title: Ballymun/Finglas to City Centre Core Bus Corridor Scheme
Figure 6.2d
Corridor Sections
Ballymun to City Centre

Drawing File Name	Sheet Number	Status	Rev
BCIDE-JAC-ENV_TT-0304_XX_00-DR-GG-0105	1 of 1	A	M01

© Ordnance Survey Ireland Government of Ireland. All rights reserved.
Licence Number 2022/OSi_NMA_180 National Transport Authority

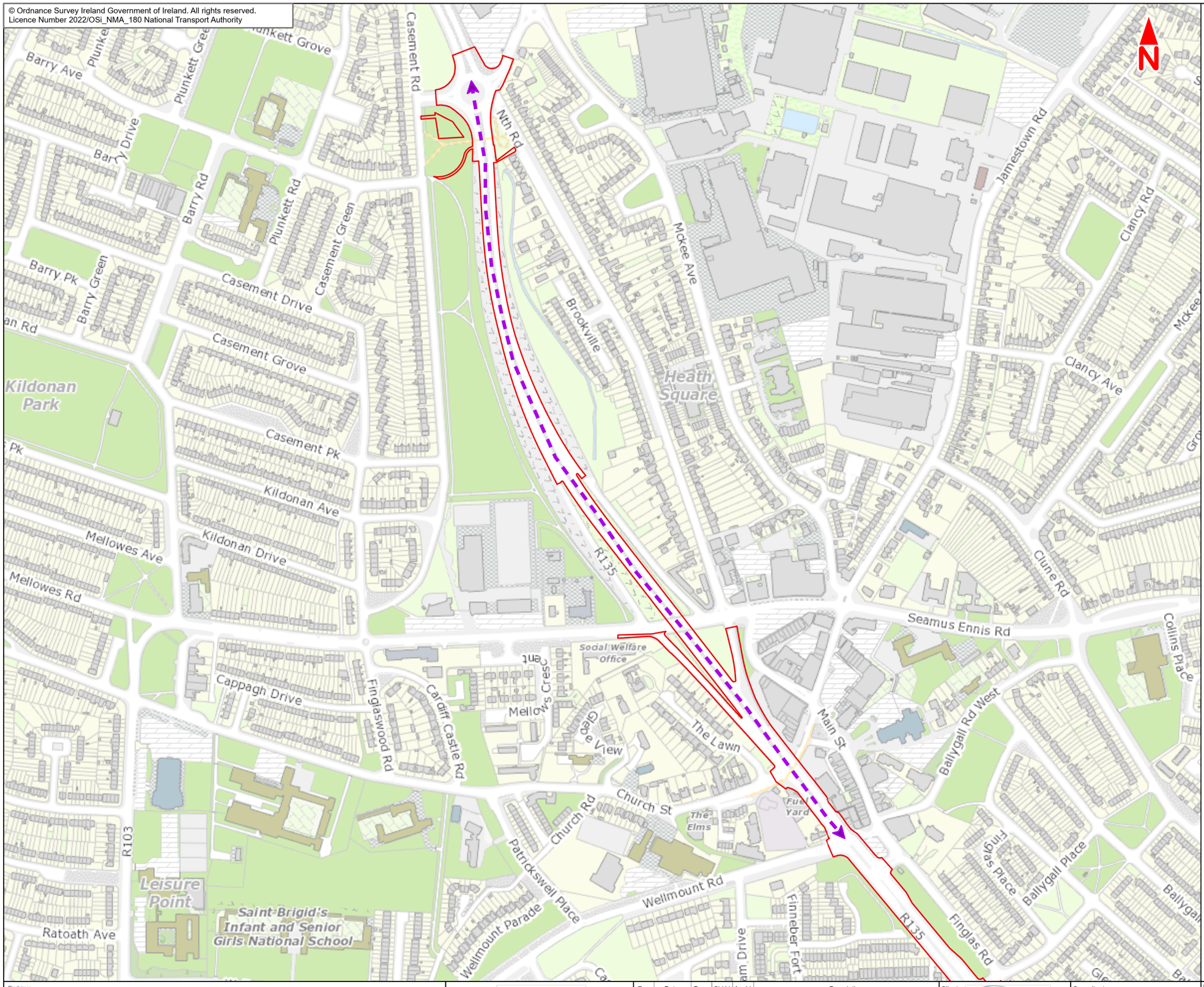

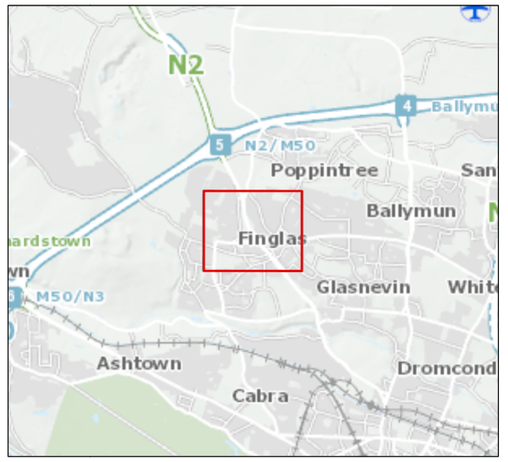

Legend :

Ballymun/Finglas to City Centre Core Bus Corridor Scheme

Finglas CBC Section 1

Finglas Road from St Margaret's Road to Wellmount Road

This drawing is not to be used in whole or in part other than for the intended purpose and project as defined on this drawing. Contains Irish Public Sector Data licensed under a Creative Commons Attribution 4.0 International (CCBY4.0) licence

0 50 100 150 200 250 m

BAR SCALE

Disclaimer
a. © National Transport Authority (NTA) 2022. This drawing is confidential and the copyright in it is owned by NTA. This drawing must not be either loaned, copied or otherwise reproduced in whole or in part or used for any purpose without the prior permission of NTA.
b. This drawing is to be used for the design element identified in the titlebox. Other information shown is to be considered indicative only. The drawing is to be read in conjunction with all other relevant design drawings.
c. O.S. data used for plans are printed under © Ordnance Survey Ireland Government of Ireland. All rights reserved. Licence Number 2022/OSi_NMA_180 National Transport Authority. All elevations are in metres and relate to OSi Geoid Model (OSGM15) Malin Head. All Co-ordinates are in Irish Transverse Mercator Grid (ITM) as defined by OSi active local GPS station.
d. Information concerning the position of apparatus shown on this drawing is based on drawings supplied by the utility owners and/or the utility works contractor, whilst every care has been taken in the preparation of this drawing, positions should be taken as approximate and are intended for general guidance only and no representation is made by the NTA as to the accuracy, completeness, sufficiency or otherwise of this drawing and the position of the apparatus.The information contained herein does not purport to be comprehensive or final as the apparatus is subject to being altered and/or superceded. Recipients should not rely on this information. Any liabilities are hereby expressly disclaimed.
e. The information contained herein has been provided by the NTA but does not purport to be comprehensive or final. Recipients should not rely on the information. Neither the NTA nor any of its directors, officers, employees, agents, stakeholders or advisers make any representation or warranty as to, or accept any liability or responsibility in relation to, the adequacy, accuracy, reasonableness or completeness of the information provided as part of this document or any matter on which the information is based (including but not limited to loss or damage arising as a result of reliance by recipients on the information or any part of it. Any liabilities are hereby expressly disclaimed.

Project Ireland 2040 Building Ireland's Future

Rev	Date	Drn	Chk'd	App'd	Description
M01	Aug 2022	HCH	DE	DK	ISSUE FOR PHASE 4 : PLANNING

Client: NTA Údarás Náisiúnta Iompair National Transport Authority

Consultant: Jacobs ARUP SYSTRA

Date	Scale @ A3	Drawn	Checked	Approved
8/24/2022	1:5 000	HCH	DE	DK

Project Code	Originator Code	QMS Code
BCIDE	JAC	

Programme Title: **BUSCONNECTS DUBLIN CORE BUS CORRIDORS INFRASTRUCTURE WORKS**

Drawing Title: Ballymun/Finglas to City Centre Core Bus Corridor Scheme
Figure 6.2e
Corridor Sections
Finglas to City Centre

Drawing File Name	Sheet Number	Status	Rev
BCIDE-JAC-ENV_TT-0304_XX_00-DR-GG-0106	1 of 1	A	M01

© Ordnance Survey Ireland Government of Ireland. All rights reserved.
Licence Number 2022/OSi_NMA_180 National Transport Authority

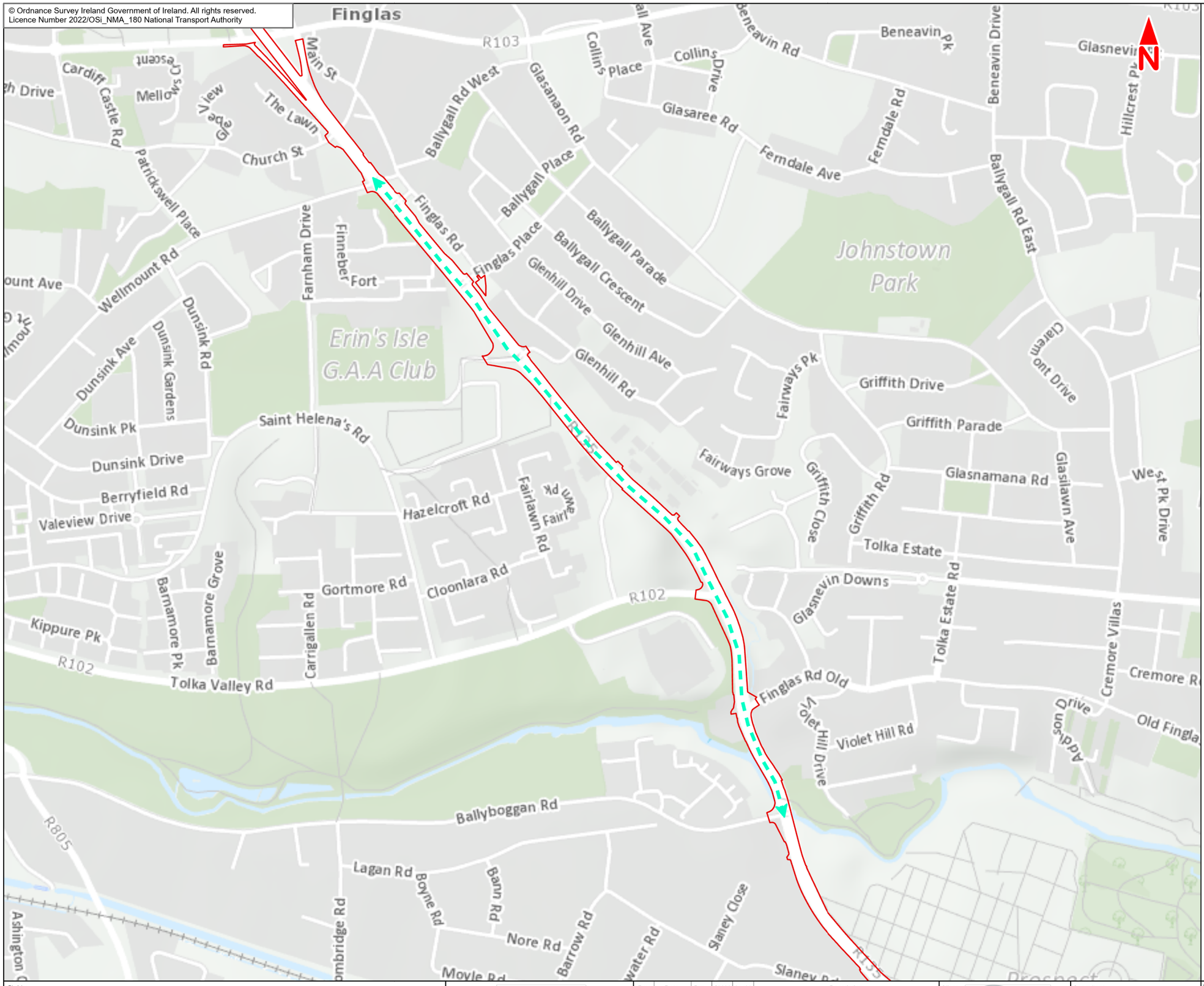

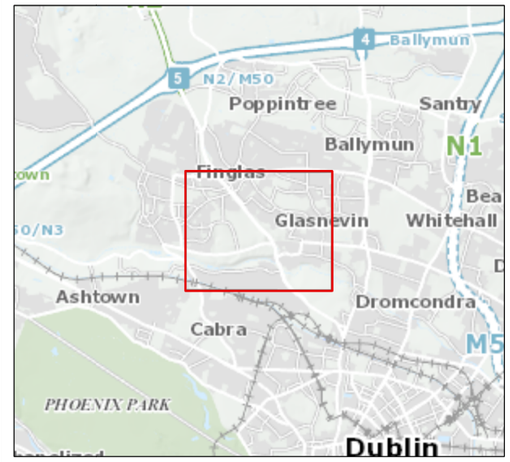

Legend :

Ballymun/Finglas to City Centre Core Bus Corridor Scheme

Finglas CBC Section 2

Finglas Road from Wellmount Road to Ballyboggan Road

This drawing is not to be used in whole or in part other than for the intended purpose and project as defined on this drawing. Contains Irish Public Sector Data licensed under a Creative Commons Attribution 4.0 International (CCBY4.0) licence

0 75 150 225 300 375 m

BAR SCALE

Disclaimer
a. © National Transport Authority (NTA) 2022. This drawing is confidential and the copyright in it is owned by NTA. This drawing must not be either loaned, copied or otherwise reproduced in whole or in part or used for any purpose without the prior permission of NTA.
b. This drawing is to be used for the design element identified in the titlebox. Other information shown is to be considered indicative only. The drawing is to be read in conjunction with all other relevant design drawings.
c. O.S. data used for plans are printed under © Ordnance Survey Ireland Government of Ireland. All rights reserved. Licence Number 2022/OSi_NMA_180 National Transport Authority. All elevations are in metres and relate to OSi Geoid Model (OSGM15).Malin Head. All Co-ordinates are in Irish Transverse Mercator Grid (ITM) as defined by OSi active local GPS station.
d. Information concerning the position of apparatus shown on this drawing is based on drawings supplied by the utility owners and/or the utility works contractor, whilst every care has been taken in the preparation of this drawing, positions should be taken as approximate and are intended for general guidance only and no representation is made by the NTA as to the accuracy, completeness, sufficiency or otherwise of this drawing and the position of the apparatus.The information contained herein does not purport to be comprehensive or final as the apparatus is subject to being altered and/or superceded. Recipients should not rely on this information. Any liabilities are hereby expressly disclaimed.
e. The information contained herein has been provided by the NTA but does not purport to be comprehensive or final. Recipients should not rely on the information. Neither the NTA nor any of its directors, officers, employees, agents, stakeholders or advisers make any representation or warranty as to, or accept any liability or responsibility in relation to, the adequacy, accuracy, reasonableness or completeness of the information provided as part of this document or any matter on which the information is based (including but not limited to loss or damage arising as a result of reliance by recipients on the information or any part of it. Any liabilities are hereby expressly disclaimed.

Project Ireland 2040 Building Ireland's Future

Rev	Date	Drn	Chk'd	App'd	Description
M01	Aug 2022	HCH	DE	DK	ISSUE FOR PHASE 4 : PLANNING

Client: NTA Údarás Náisiúnta Iompair National Transport Authority

Consultant: Jacobs ARUP SYSTRA

Date	Scale @ A3	Drawn	Checked	Approved
8/24/2022	1:7 500	HCH	DE	DK

Project Code	Originator Code	QMS Code
BCIDE	JAC	

Programme Title: **BUSCONNECTS DUBLIN CORE BUS CORRIDORS INFRASTRUCTURE WORKS**

Drawing Title: Ballymun/Finglas to City Centre Core Bus Corridor Scheme
Figure 6.2f
Corridor Sections
Finglas to City Centre

Drawing File Name	Sheet Number	Status	Rev
BCIDE-JAC-ENV_TT-0304_XX_00-DR-GG-0107	1 of 1	A	M01

© Ordnance Survey Ireland Government of Ireland. All rights reserved.
Licence Number 2022/OSi_NMA_180 National Transport Authority

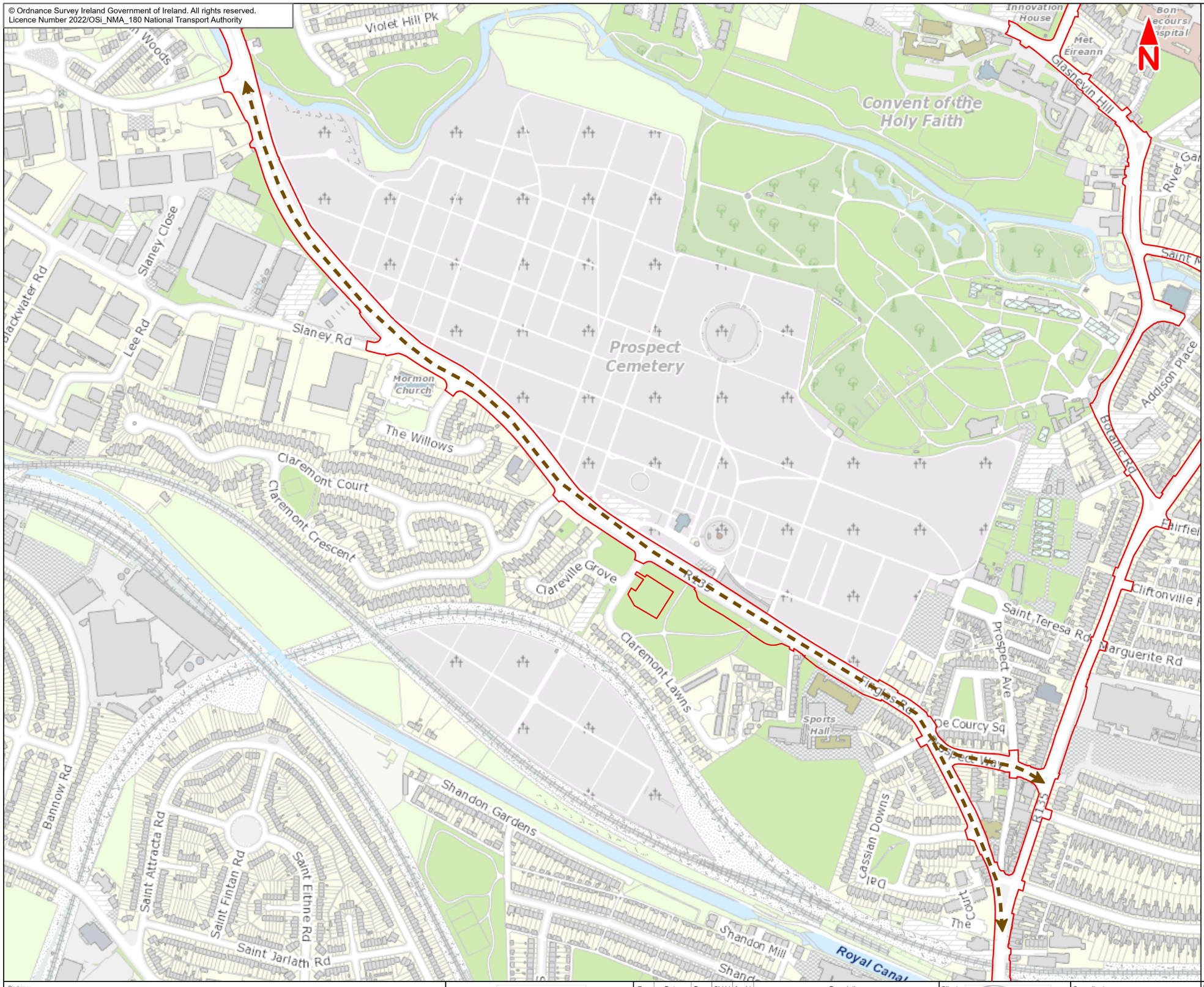

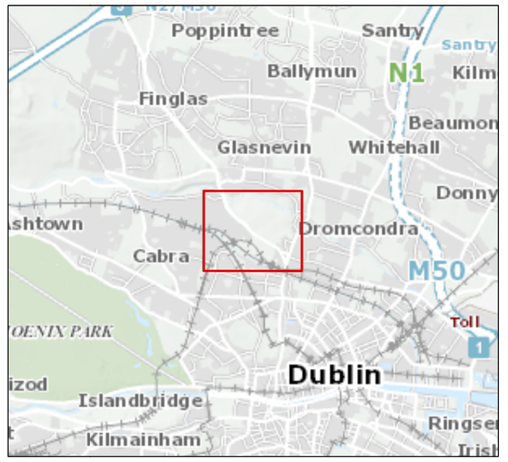

Legend :

Ballymun/Finglas to City Centre Core Bus Corridor Scheme

Finglas CBC Section 3

Finglas Road from Ballyboggan Road to Hart's Corner

This drawing is not to be used in whole or in part other than for the intended purpose and project as defined on this drawing. Contains Irish Public Sector Data licensed under a Creative Commons Attribution 4.0 International (CCBY4.0) licence

0 50 100 150 200 250 m

BAR SCALE

Disclaimer
a. © National Transport Authority (NTA) 2022. This drawing is confidential and the copyright in it is owned by NTA. This drawing must not be either loaned, copied or otherwise reproduced in whole or in part or used for any purpose without the prior permission of NTA.
b. This drawing is to be used for the design element identified in the titlebox. Other information shown is to be considered indicative only. The drawing is to be read in conjunction with all other relevant design drawings.
c. O.S. data used for plans are printed under © Ordnance Survey Ireland Government of Ireland. All rights reserved. Licence Number 2022/OSi_NMA_180 National Transport Authority. All elevations are in metres and relate to OSi Geoid Model (OSGM15).Malin Head. All Co-ordinates are in Irish Transverse Mercator Grid (ITM) as defined by OSi active local GPS station.
d. Information concerning the position of apparatus shown on this drawing is based on drawings supplied by the utility owners and/or the utility works contractor, whilst every care has been taken in the preparation of this drawing, positions should be taken as approximate and are intended for general guidance only and no representation is made by the NTA as to the accuracy, completeness, sufficiency or otherwise of this drawing and the position of the apparatus.The information contained herein does not purport to be comprehensive or final as the apparatus is subject to being altered and/or superceded. Recipients should not rely on this information. Any liabilities are hereby expressly disclaimed.
e. The information contained herein has been provided by the NTA but does not purport to be comprehensive or final. Recipients should not rely on the information. Neither the NTA nor any of its directors, officers, employees, agents, stakeholders or advisers make any representation or warranty as to, or accept any liability or responsibility in relation to, the adequacy, accuracy, reasonableness or completeness of the information provided as part of this document or any matter on which the information is based (including but not limited to loss or damage arising as a result of reliance by recipients on the information or any part of it. Any liabilities are hereby expressly disclaimed.

Project Ireland 2040 Building Ireland's Future

Rev	Date	Drn	Chk'd	App'd	Description
M01	Aug 2022	HCH	DE	DK	ISSUE FOR PHASE 4 : PLANNING

Client: NTA Údarás Náisiúnta Iompair National Transport Authority

Consultant: Jacobs ARUP SYSTRA

Date	Scale @ A3	Drawn	Checked	Approved
8/24/2022	1:5 000	HCH	DE	DK

Project Code	Originator Code	QMS Code
BCIDE	JAC	

Programme Title: **BUSCONNECTS DUBLIN**
CORE BUS CORRIDORS INFRASTRUCTURE WORKS

Drawing Title: Ballymun/Finglas to City Centre Core Bus Corridor Scheme
Figure 6.2g
Corridor Sections
Finglas to City Centre

Drawing File Name	Sheet Number	Status	Rev
BCIDE-JAC-ENV_TT-0304_XX_00-DR-GG-0108	1 of 1	A	M01

6.3
Baseline Pedestrian Facilities

© Ordnance Survey Ireland Government of Ireland. All rights reserved.
Licence Number 2022/OSi_NMA_180 National Transport Authority

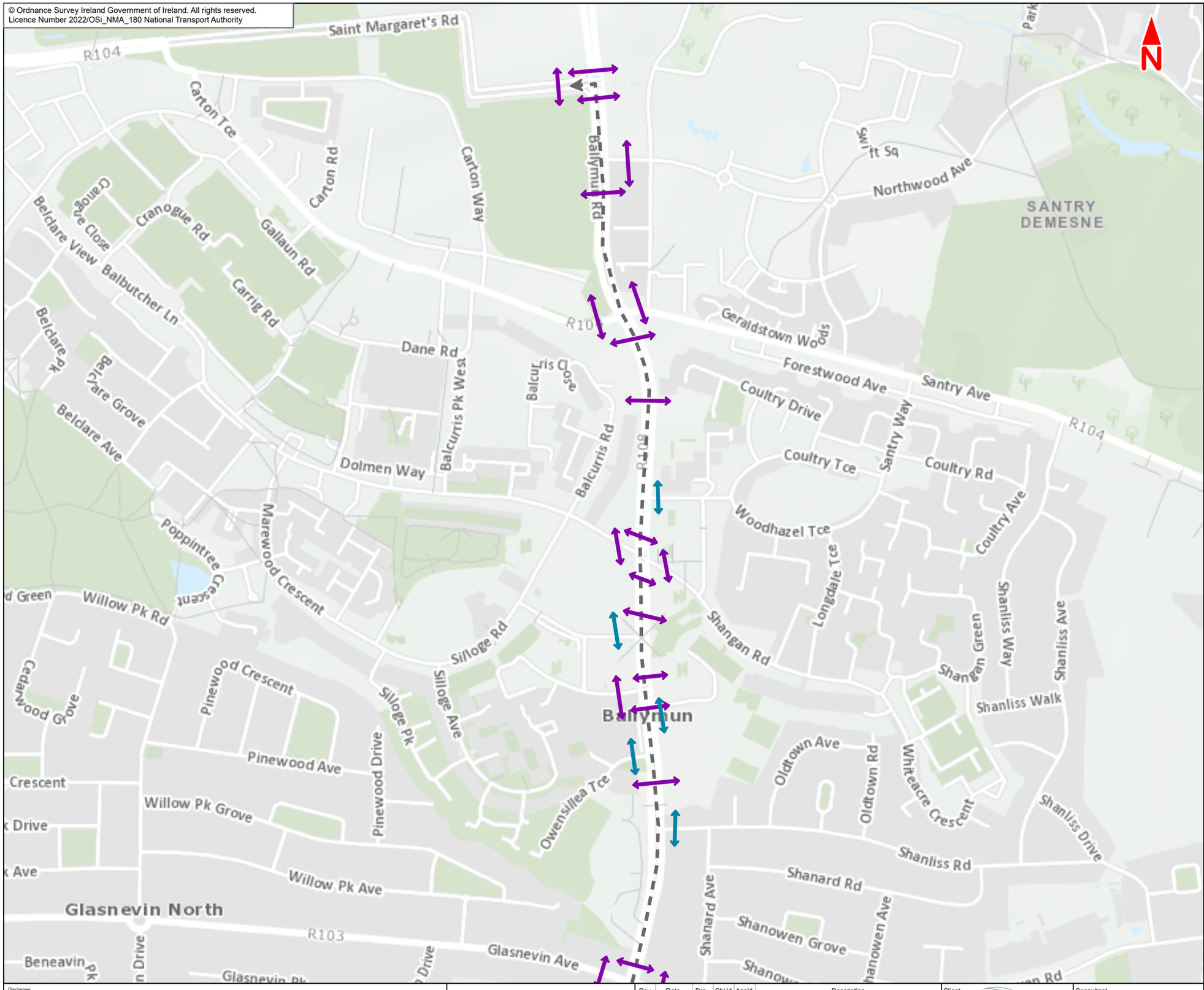

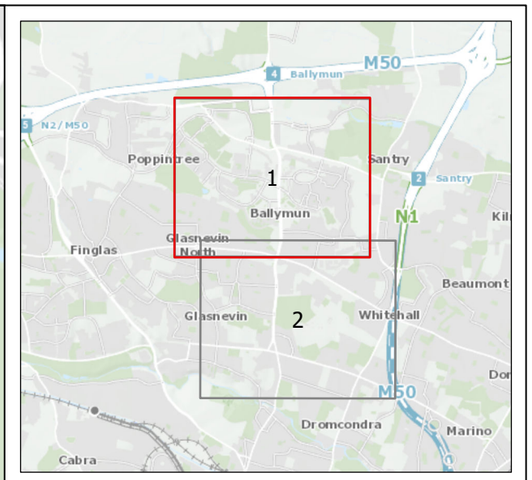

Legend :

Ballymun CBC Section 1

Ballymun Road from St Margaret's Road to Griffith Avenue

Indicative Existing Pedestrian Crossings

Signalised Crossing

Uncontrolled Crossing

Note 1: Facilities contained within the Ballymun/Finglas to City Centre Scheme boundary are displayed; those outside the scheme boundary are not shown

Note 2: Drawing not to scale, facilities shown in this map are shown indicatively for context

This drawing is not to be used in whole or in part other than for the intended purpose and project as defined on this drawing. Contains Irish Public Sector Data licensed under a Creative Commons Attribution 4.0 International (CCBY4.0) licence

0 75 150 225 300 375 m

BAR SCALE

Disclaimer
a. © National Transport Authority (NTA) 2022. This drawing is confidential and the copyright in it is owned by NTA. This drawing must not be either loaned, copied or otherwise reproduced in whole or in part or used for any purpose without the prior permission of NTA.
b. This drawing is to be used for the design element identified in the titlebox. Other information shown is to be considered indicative only. The drawing is to be read in conjunction with all other relevant design drawings.
c. O.S. data used for plans are printed under © Ordnance Survey Ireland Government of Ireland. All rights reserved. Licence Number 2022/OSi_NMA_180 National Transport Authority. All elevations are in metres and relate to OSi Geoid Model (OSGM15) Malin Head. All Co-ordinates are in Irish Transverse Mercator Grid (ITM) as defined by OSi active local GPS station.
d. Information concerning the position of apparatus shown on this drawing is based on drawings supplied by the utility owners and/or the utility works contractor, whilst every care has been taken in the preparation of this drawing, positions should be taken as approximate and are intended for general guidance only and no representation is made by the NTA as to the accuracy, completeness, sufficiency or otherwise of this drawing and the position of the apparatus.The information contained herein does not purport to be comprehensive or final as the apparatus is subject to being altered and/or superceded. Recipients should not rely on this information. Any liabilities are hereby expressly disclaimed.
e. The information contained herein has been provided by the NTA but does not purport to be comprehensive or final. Recipients should not rely on the information. Neither the NTA nor any of its directors, officers, employees, agents, stakeholders or advisers make any representation or warranty as to, or accept any liability or responsibility in relation to, the adequacy, accuracy, reasonableness or completeness of the information provided as part of this document or any matter on which the information is based (including but not limited to loss or damage arising as a result of reliance by recipients on the information or any part of it. Any liabilities are hereby expressly disclaimed.

Project Ireland 2040 Building Ireland's Future

Rev	Date	Drn	Chk'd	App'd	Description
M01	May 2022	HCH	DE	GT	ISSUE FOR PHASE 4 : PLANNING

Client: NTA Údarás Náisiúnta Iompair National Transport Authority

Consultant: Jacobs ARUP SYSTRA

Date	Scale @ A3	Drawn	Checked	Approved
30/05/2022	1:7 500	HCH	DE	GT

Project Code	Originator Code	QMS Code
BCIDE	JAC	

Programme Title: **BUSCONNECTS DUBLIN CORE BUS CORRIDORS INFRASTRUCTURE WORKS**

Drawing Title: Ballymun/Finglas to City Centre Core Bus Corridor Scheme
Figure 6.3a
Baseline Pedestrian Facilities
Ballymun to City Centre

Drawing File Name	Sheet Number	Status	Rev
BCIDE-JAC-ENV_TT-0304_XX_00-DR-GG-0201	1 of 2	A	M01

© Ordnance Survey Ireland Government of Ireland. All rights reserved.
Licence Number 2022/OSi_NMA_180 National Transport Authority

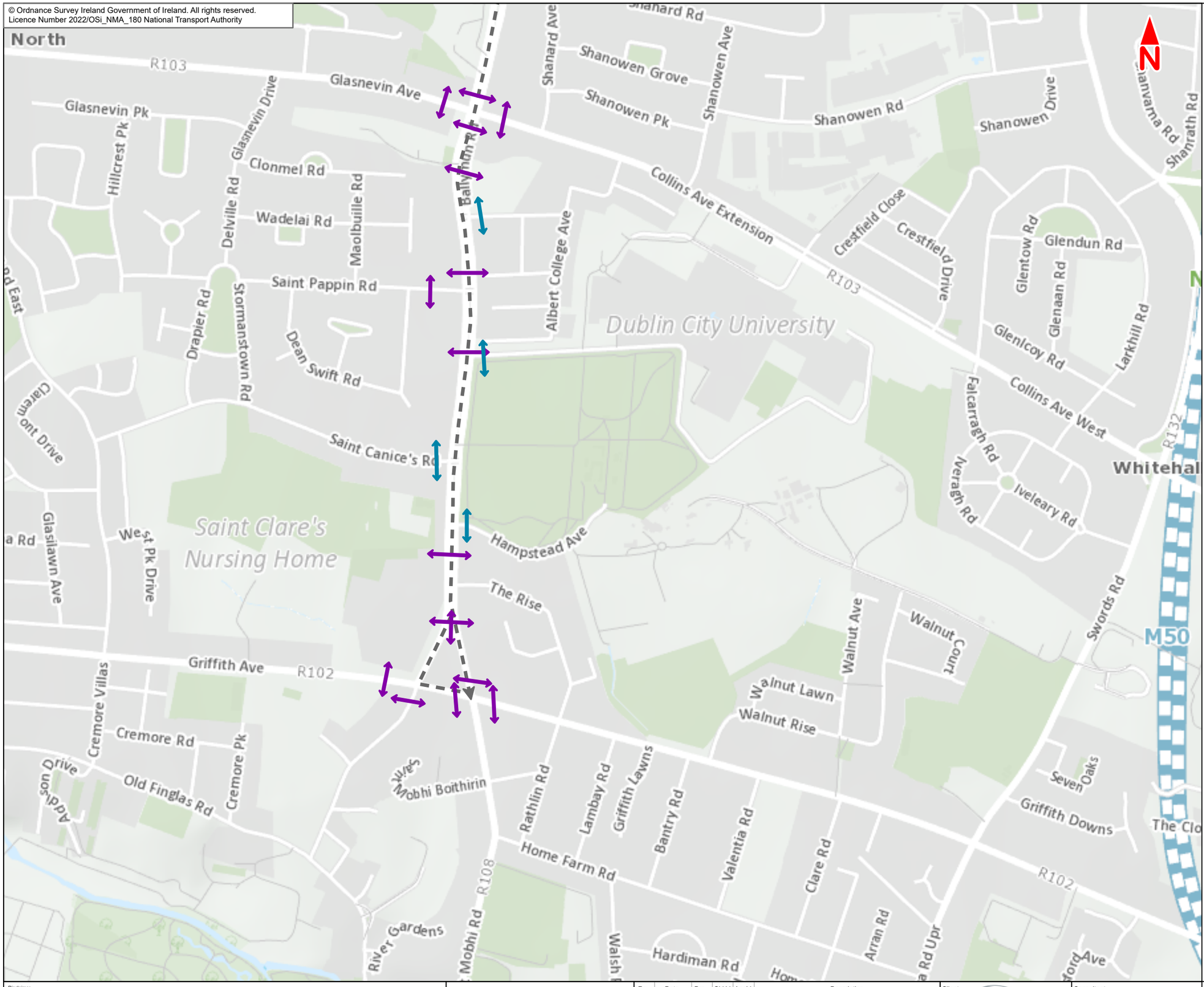

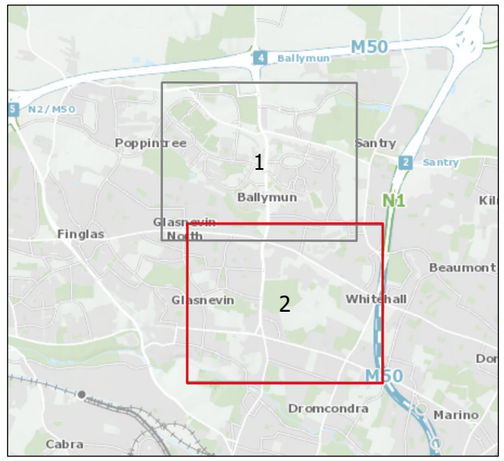

Legend :

Ballymun CBC Section 1

Ballymun Road from St Margaret's Road to Griffith Avenue

Indicative Existing Pedestrian Crossings

Signalised Crossing

Uncontrolled Crossing

Note 1: Facilities contained within the Ballymun/Finglas to City Centre Scheme boundary are displayed; those outside the scheme boundary are not shown

Note 2: Drawing not to scale, facilities shown in this map are shown indicatively for context

This drawing is not to be used in whole or in part other than for the intended purpose and project as defined on this drawing. Contains Irish Public Sector Data licensed under a Creative Commons Attribution 4.0 International (CCBY4.0) licence

0 75 150 225 300 375 m

BAR SCALE

Disclaimer
a. © National Transport Authority (NTA) 2022. This drawing is confidential and the copyright in it is owned by NTA. This drawing must not be either loaned, copied or otherwise reproduced in whole or in part or used for any purpose without the prior permission of NTA.
b. This drawing is to be used for the design element identified in the titlebox. Other information shown is to be considered indicative only. The drawing is to be read in conjunction with all other relevant design drawings.
c. O.S. data used for plans are printed under © Ordnance Survey Ireland Government of Ireland. All rights reserved. Licence Number 2022/OSi_NMA_180 National Transport Authority. All elevations are in metres and relate to OSi Geoid Model (OSGM15) Malin Head. All Co-ordinates are in Irish Transverse Mercator Grid (ITM) as defined by OSi active local GPS station.
d. Information concerning the position of apparatus shown on this drawing is based on drawings supplied by the utility owners and/or the utility works contractor, whilst every care has been taken in the preparation of this drawing, positions should be taken as approximate and are intended for general guidance only and no representation is made by the NTA as to the accuracy, completeness, sufficiency or otherwise of this drawing and the position of the apparatus.The information contained herein does not purport to be comprehensive or final as the apparatus is subject to being altered and/or superceded. Recipients should not rely on this information. Any liabilities are hereby expressly disclaimed.
e. The information contained herein has been provided by the NTA but does not purport to be comprehensive or final. Recipients should not rely on the information. Neither the NTA nor any of its directors, officers, employees, agents, stakeholders or advisers make any representation or warranty as to, or accept any liability or responsibility in relation to, the adequacy, accuracy, reasonableness or completeness of the information provided as part of this document or any matter on which the information is based (including but not limited to loss or damage arising as a result of reliance by recipients on the information or any part of it. Any liabilities are hereby expressly disclaimed.

Project Ireland 2040 Building Ireland's Future

Rev	Date	Drn	Chk'd	App'd	Description
M01	May 2022	HCH	DE	GT	ISSUE FOR PHASE 4 : PLANNING

Client: NTA Údarás Náisiúnta Iompair National Transport Authority

Consultant: Jacobs ARUP SYSTRA

Date	Scale @ A3	Drawn	Checked	Approved
30/05/2022	1:7 500	HCH	DE	GT
Project Code: BCIDE	Originator Code: JAC	QMS Code		

Programme Title: **BUSCONNECTS DUBLIN CORE BUS CORRIDORS INFRASTRUCTURE WORKS**

Drawing Title: Ballymun/Finglas to City Centre Core Bus Corridor Scheme
Figure 6.3a
Baseline Pedestrian Facilities
Ballymun to City Centre

Drawing File Name	Sheet Number	Status	Rev
BCIDE-JAC-ENV_TT-0304_XX_00-DR-GG-0202	2 of 2	A	M01

© Ordnance Survey Ireland Government of Ireland. All rights reserved.
Licence Number 2022/OSi_NMA_180 National Transport Authority

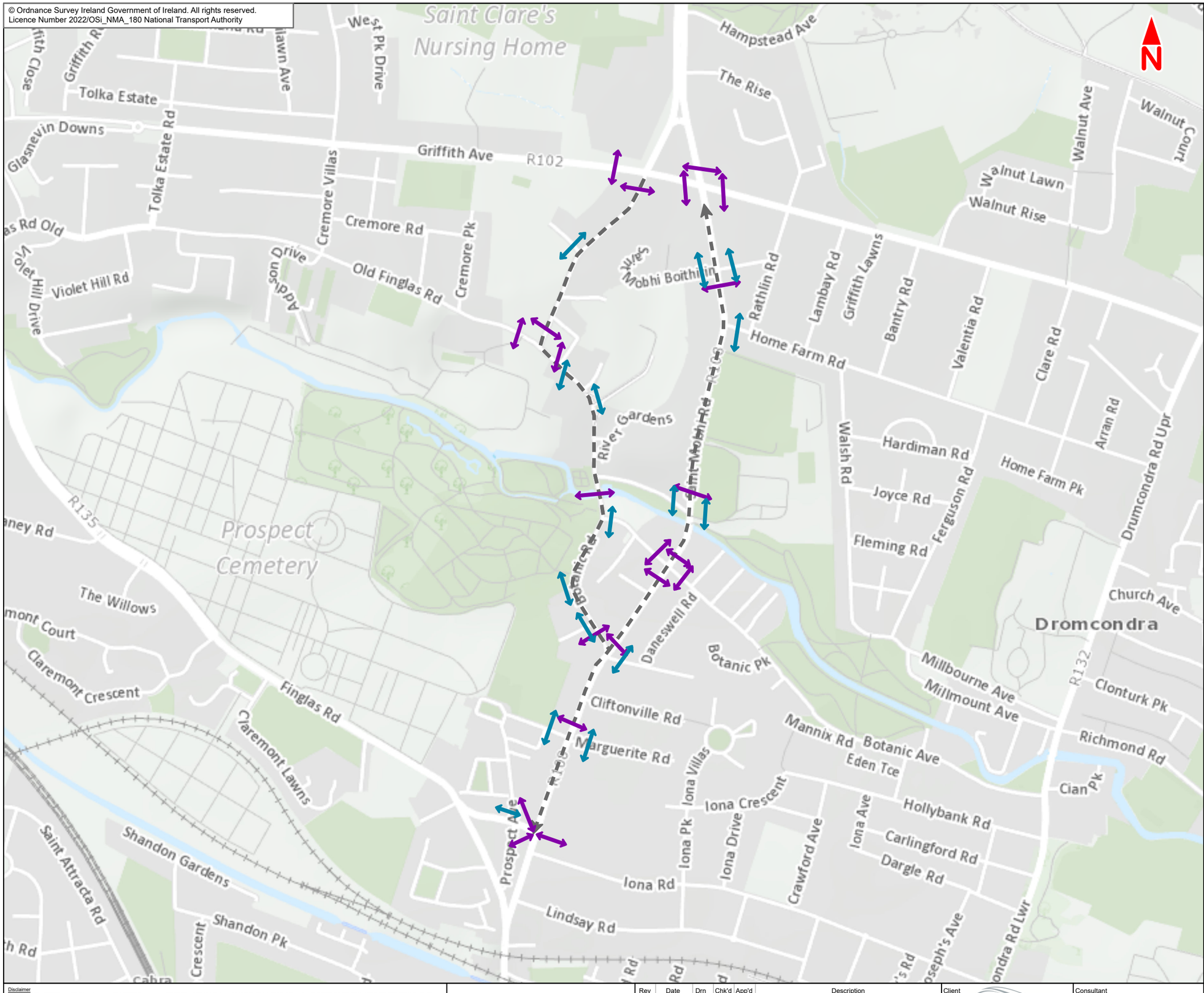

Legend :

Ballymun CBC Section 2

St. Mobhi Road, Botanic Road & Diversionary Route from Griffith Avenue to Hart's Corner

Indicative Existing Pedestrian Crossings

Signalised Crossing

Uncontrolled Crossing

Note 1: Facilities contained within the Ballymun/Finglas to City Centre Scheme boundary are displayed; those outside the scheme boundary are not shown

Note 2: Drawing not to scale, facilities shown in this map are shown indicatively for context

This drawing is not to be used in whole or in part other than for the intended purpose and project as defined on this drawing. Contains Irish Public Sector Data licensed under a Creative Commons Attribution 4.0 International (CCBY4.0) licence

0 75 150 225 300 375 m

BAR SCALE

Disclaimer
a. © National Transport Authority (NTA) 2022. This drawing is confidential and the copyright in it is owned by NTA. This drawing must not be either loaned, copied or otherwise reproduced in whole or in part or used for any purpose without the prior permission of NTA.
b. This drawing is to be used for the design element identified in the titlebox. Other information shown is to be considered indicative only. The drawing is to be read in conjunction with all other relevant design drawings.
c. O.S. data used for plans are printed under © Ordnance Survey Ireland Government of Ireland. All rights reserved. Licence Number 2022/OSi_NMA_180 National Transport Authority. All elevations are in metres and relate to OSi Geoid Model (OSGM15) Malin Head. All Co-ordinates are in Irish Transverse Mercator Grid (ITM) as defined by OSi active local GPS station.
d. Information concerning the position of apparatus shown on this drawing is based on drawings supplied by the utility owners and/or the utility works contractor, whilst every care has been taken in the preparation of this drawing, positions should be taken as approximate and are intended for general guidance only and no representation is made by the NTA as to the accuracy, completeness, sufficiency or otherwise of this drawing and the position of the apparatus.The information contained herein does not purport to be comprehensive or final as the apparatus is subject to being altered and/or superceded. Recipients should not rely on this information. Any liabilities are hereby expressly disclaimed.
e. The information contained herein has been provided by the NTA but does not purport to be comprehensive or final. Recipients should not rely on the information. Neither the NTA nor any of its directors, officers, employees, agents, stakeholders or advisers make any representation or warranty as to, or accept any liability or responsibility in relation to, the adequacy, accuracy, reasonableness or completeness of the information provided as part of this document or any matter on which the information is based (including but not limited to loss or damage arising as a result of reliance by recipients on the information or any part of it. Any liabilities are hereby expressly disclaimed.

Project Ireland 2040 Building Ireland's Future

Rev	Date	Drn	Chk'd	App'd	Description
M01	May 2022	HCH	DE	GT	ISSUE FOR PHASE 4 : PLANNING

Client: NTA Údarás Náisiúnta Iompair National Transport Authority

Consultant: Jacobs ARUP SYSTRA

Date	Scale @ A3	Drawn	Checked	Approved
30/05/2022	1:7 500	HCH	DE	GT

Project Code	Originator Code	QMS Code
BCIDE	JAC	

Programme Title: **BUSCONNECTS DUBLIN**
CORE BUS CORRIDORS INFRASTRUCTURE WORKS

Drawing Title: Ballymun/Finglas to City Centre Core Bus Corridor Scheme
Figure 6.3b
Baseline Pedestrian Facilities
Ballymun to City Centre

Drawing File Name	Sheet Number	Status	Rev
BCIDE-JAC-ENV_TT-0304_XX_00-DR-GG-0203	1 of 1	A	M01

© Ordnance Survey Ireland Government of Ireland. All rights reserved.
Licence Number 2022/OSi_NMA_180 National Transport Authority

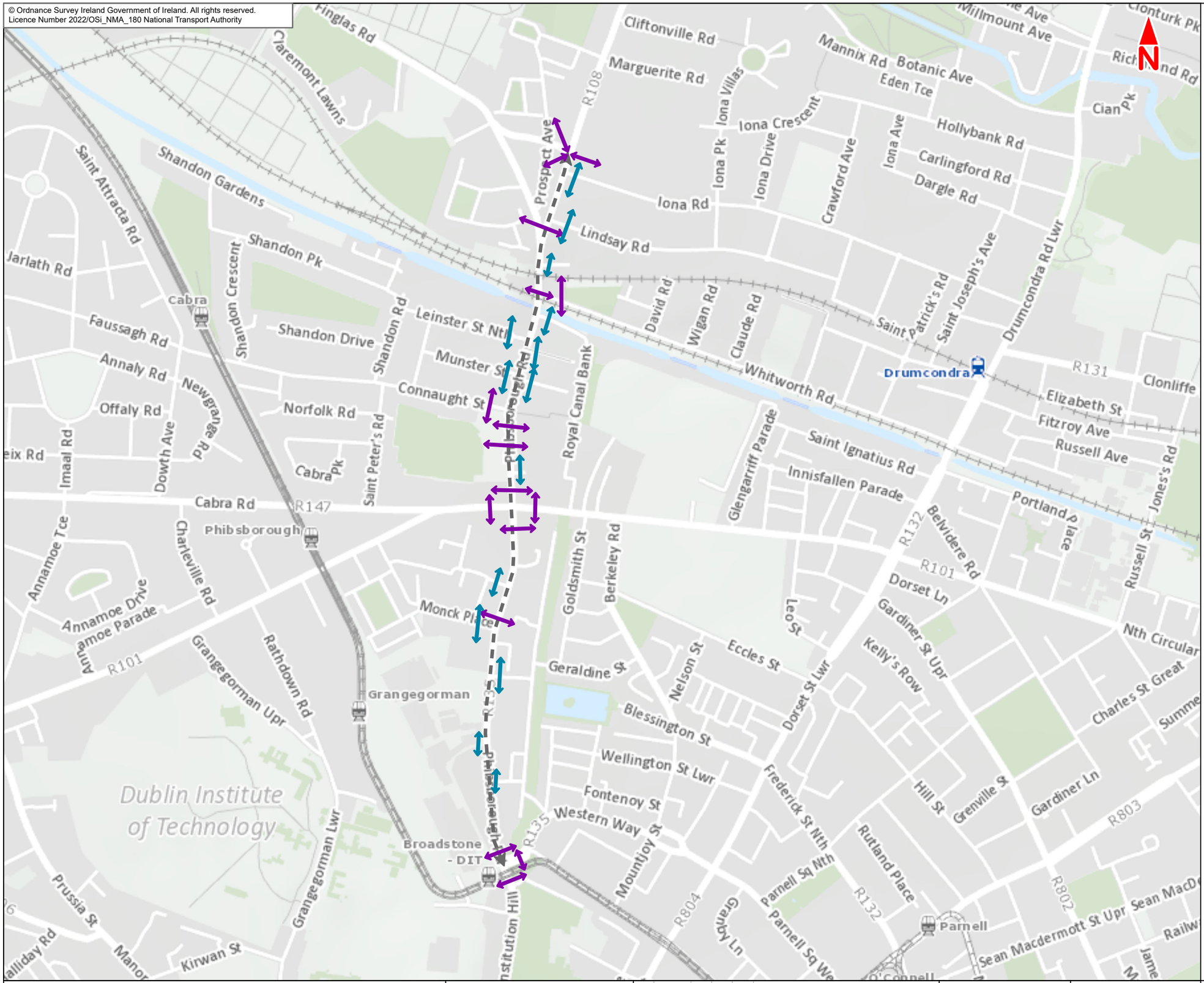

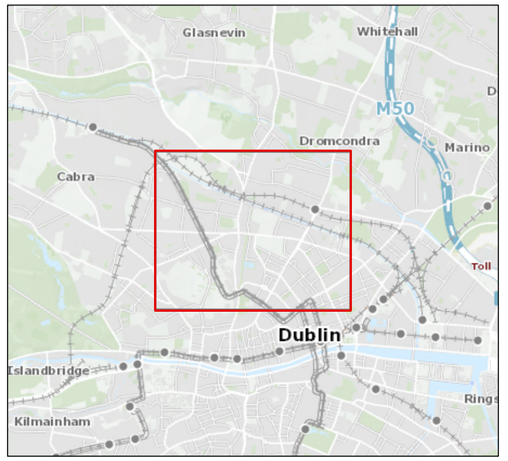

Legend :

Ballymun CBC Section 3

Phibsborough Road from Hart's Corner to Western Way

Indicative Existing Pedestrian Crossings

Signalised Crossing

Uncontrolled Crossing

Note 1: Facilities contained within the Ballymun/Finglas to City Centre Scheme boundary are displayed; those outside the scheme boundary are not shown

Note 2: Drawing not to scale, facilities shown in this map are shown indicatively for context

This drawing is not to be used in whole or in part other than for the intended purpose and project as defined on this drawing. Contains Irish Public Sector Data licensed under a Creative Commons Attribution 4.0 International (CCBY4.0) licence

0 75 150 225 300 375 m

BAR SCALE

Disclaimer
a. © National Transport Authority (NTA) 2022. This drawing is confidential and the copyright in it is owned by NTA. This drawing must not be either loaned, copied or otherwise reproduced in whole or in part or used for any purpose without the prior permission of NTA.
b. This drawing is to be used for the design element identified in the titlebox. Other information shown is to be considered indicative only. The drawing is to be read in conjunction with all other relevant design drawings.
c. O.S. data used for plans are printed under © Ordnance Survey Ireland Government of Ireland. All rights reserved. Licence Number 2022/OSi_NMA_180 National Transport Authority. All elevations are in metres and relate to OSi Geoid Model (OSGM15) Malin Head. All Co-ordinates are in Irish Transverse Mercator Grid (ITM) as defined by OSi active local GPS station.
d. Information concerning the position of apparatus shown on this drawing is based on drawings supplied by the utility owners and/or the utility works contractor, whilst every care has been taken in the preparation of this drawing, positions should be taken as approximate and are intended for general guidance only and no representation is made by the NTA as to the accuracy, completeness, sufficiency or otherwise of this drawing and the position of the apparatus.The information contained herein does not purport to be comprehensive or final as the apparatus is subject to being altered and/or superceded. Recipients should not rely on this information. Any liabilities are hereby expressly disclaimed.
e. The information contained herein has been provided by the NTA but does not purport to be comprehensive or final. Recipients should not rely on the information. Neither the NTA nor any of its directors, officers, employees, agents, stakeholders or advisers make any representation or warranty as to, or accept any liability or responsibility in relation to, the adequacy, accuracy, reasonableness or completeness of the information provided as part of this document or any matter on which the information is based (including but not limited to loss or damage arising as a result of reliance by recipients on the information or any part of it. Any liabilities are hereby expressly disclaimed.

Project Ireland 2040 Building Ireland's Future

Rev	Date	Drn	Chk'd	App'd	Description
M01	May 2022	HCH	DE	GT	ISSUE FOR PHASE 4 : PLANNING

Client: NTA Údarás Náisiúnta Iompair National Transport Authority

Consultant: Jacobs ARUP SYSTRA

Date	Scale @ A3	Drawn	Checked	Approved
30/05/2022	1:7 500	HCH	DE	GT

Project Code	Originator Code	QMS Code
BCIDE	JAC	

Programme Title: **BUSCONNECTS DUBLIN**
CORE BUS CORRIDORS INFRASTRUCTURE WORKS

Drawing Title: Ballymun/Finglas to City Centre Core Bus Corridor Scheme
Figure 6.3c
Baseline Pedestrian Facilities
Ballymun to City Centre

Drawing File Name	Sheet Number	Status	Rev
BCIDE-JAC-ENV_TT-0304_XX_00-DR-GG-0204	1 of 1	A	M01

© Ordnance Survey Ireland Government of Ireland. All rights reserved.
Licence Number 2022/OSi_NMA_180 National Transport Authority

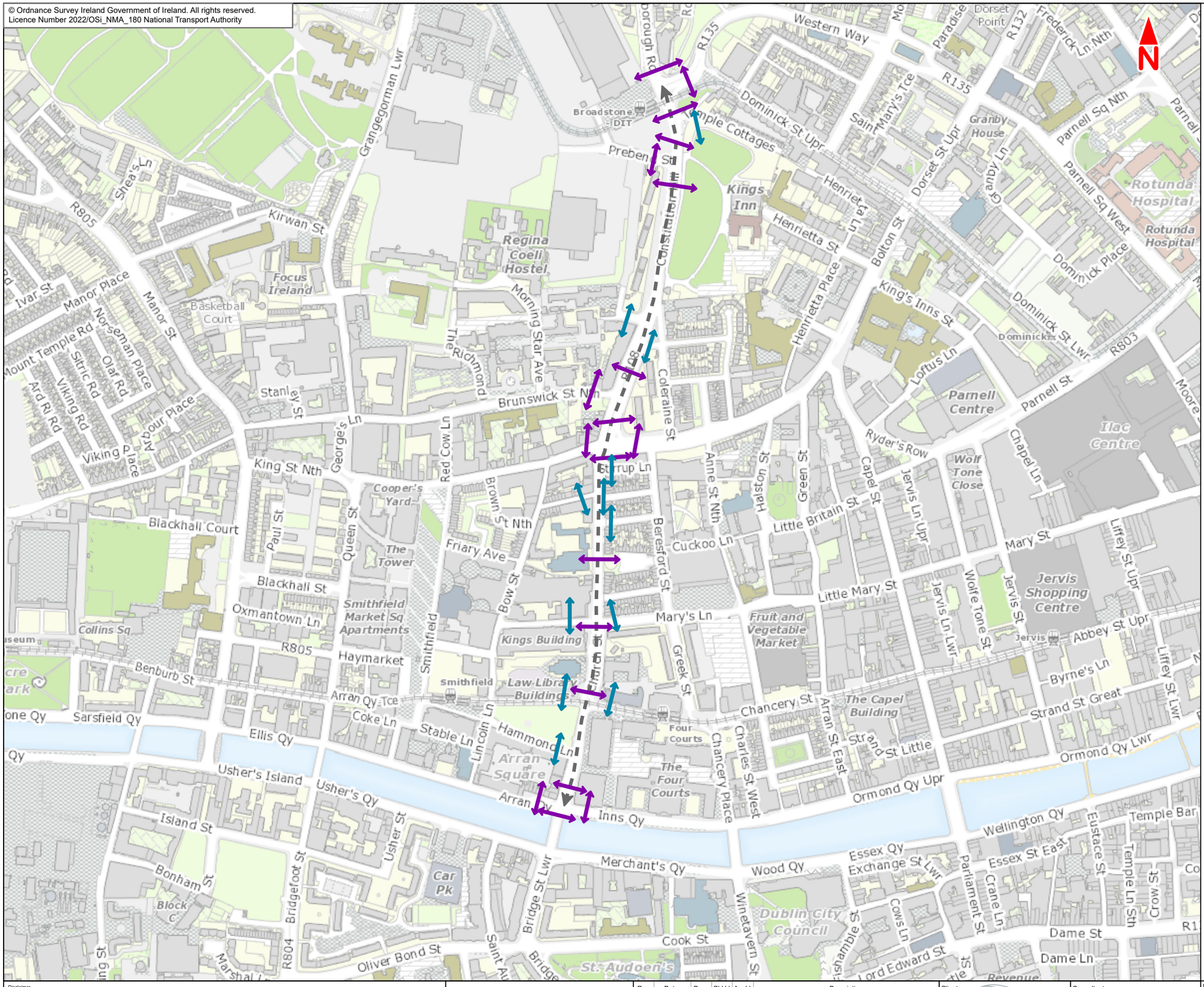

Legend :

Ballymun CBC Section 4

Constitution Hill & Church Street from Western Way to Arran Quay

Indicative Existing Pedestrian Crossings

Signalised Crossing

Uncontrolled Crossing

Note 1: Facilities contained within the Ballymun/Finglas to City Centre Scheme boundary are displayed; those outside the scheme boundary are not shown

Note 2: Drawing not to scale, facilities shown in this map are shown indicatively for context

This drawing is not to be used in whole or in part other than for the intended purpose and project as defined on this drawing. Contains Irish Public Sector Data licensed under a Creative Commons Attribution 4.0 International (CCBY4.0) licence

0 50 100 150 200 250 m

BAR SCALE

Disclaimer
a. © National Transport Authority (NTA) 2022. This drawing is confidential and the copyright in it is owned by NTA. This drawing must not be either loaned, copied or otherwise reproduced in whole or in part or used for any purpose without the prior permission of NTA.
b. This drawing is to be used for the design element identified in the titlebox. Other information shown is to be considered indicative only. The drawing is to be read in conjunction with all other relevant design drawings.
c. O.S. data used for plans are printed under © Ordnance Survey Ireland Government of Ireland. All rights reserved. Licence Number 2022/OSi_NMA_180 National Transport Authority. All elevations are in metres and relate to OSi Geoid Model (OSGM15) Malin Head. All Co-ordinates are in Irish Transverse Mercator Grid (ITM) as defined by OSi active local GPS station.
d. Information concerning the position of apparatus shown on this drawing is based on drawings supplied by the utility owners and/or the utility works contractor, whilst every care has been taken in the preparation of this drawing, positions should be taken as approximate and are intended for general guidance only and no representation is made by the NTA as to the accuracy, completeness, sufficiency or otherwise of this drawing and the position of the apparatus.The information contained herein does not purport to be comprehensive or final as the apparatus is subject to being altered and/or superceded. Recipients should not rely on this information. Any liabilities are hereby expressly disclaimed.
e. The information contained herein has been provided by the NTA but does not purport to be comprehensive or final. Recipients should not rely on the information. Neither the NTA nor any of its directors, officers, employees, agents, stakeholders or advisers make any representation or warranty as to, or accept any liability or responsibility in relation to, the adequacy, accuracy, reasonableness or completeness of the information provided as part of this document or any matter on which the information is based (including but not limited to loss or damage arising as a result of reliance by recipients on the information or any part of it. Any liabilities are hereby expressly disclaimed.

Project Ireland 2040
Building Ireland's Future

Rev	Date	Drn	Chk'd	App'd	Description
M01	May 2022	HCH	DE	GT	ISSUE FOR PHASE 4 : PLANNING

Client: NTA — Údarás Náisiúnta Iompair, National Transport Authority

Consultant: Jacobs ARUP SYSTRA

Date	Scale @ A3	Drawn	Checked	Approved
30/05/2022	1:5 000	HCH	DE	GT

Project Code	Originator Code	QMS Code
BCIDE	JAC	

Programme Title: **BUSCONNECTS DUBLIN**
CORE BUS CORRIDORS INFRASTRUCTURE WORKS

Drawing Title: Ballymun/Finglas to City Centre Core Bus Corridor Scheme
Figure 6.3d
Baseline Pedestrian Facilities
Ballymun to City Centre

Drawing File Name	Sheet Number	Status	Rev
BCIDE-JAC-ENV_TT-0304_XX_00-DR-GG-0205	1 of 1	A	M01

© Ordnance Survey Ireland Government of Ireland. All rights reserved.
Licence Number 2022/OSi_NMA_180 National Transport Authority

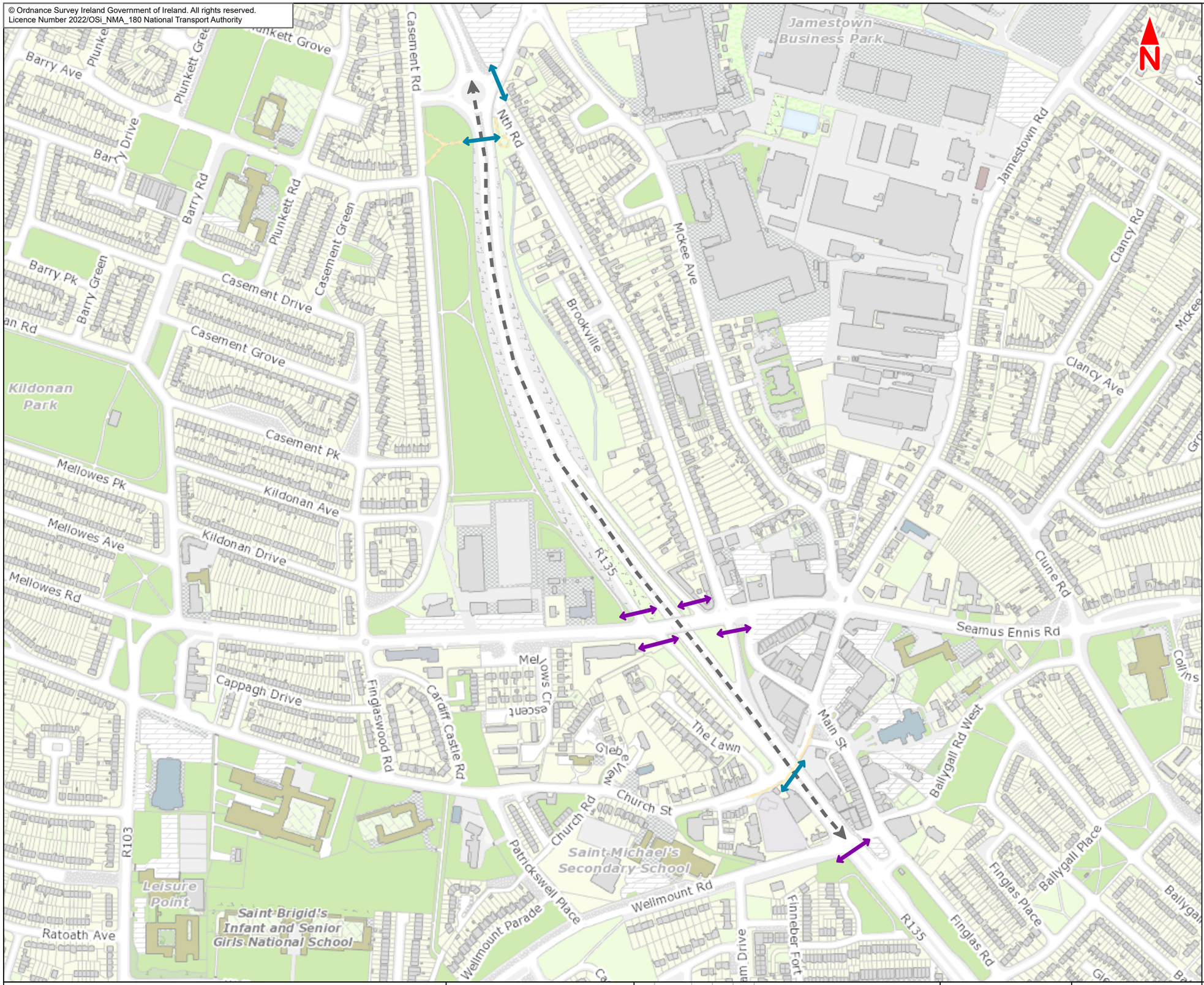

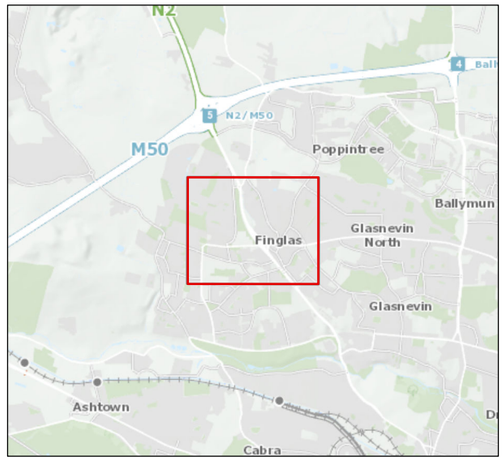

Legend :

Finglas CBC Section 1

Finglas Road from St Margaret's Road to Wellmount Road

Indicative Existing Pedestrian Crossings

Signalised Crossing

Uncontrolled Crossing

Note 1: Facilities contained within the Ballymun/Finglas to City Centre Scheme boundary are displayed; those outside the scheme boundary are not shown

Note 2: Drawing not to scale, facilities shown in this map are shown indicatively for context

This drawing is not to be used in whole or in part other than for the intended purpose and project as defined on this drawing. Contains Irish Public Sector Data licensed under a Creative Commons Attribution 4.0 International (CCBY4.0) licence

0 50 100 150 200 250 m

BAR SCALE

Disclaimer
a. © National Transport Authority (NTA) 2022. This drawing is confidential and the copyright in it is owned by NTA. This drawing must not be either loaned, copied or otherwise reproduced in whole or in part or used for any purpose without the prior permission of NTA.
b. This drawing is to be used for the design element identified in the titlebox. Other information shown is to be considered indicative only. The drawing is to be read in conjunction with all other relevant design drawings.
c. O.S. data used for plans are printed under © Ordnance Survey Ireland Government of Ireland. All rights reserved. Licence Number 2022/OSi_NMA_180 National Transport Authority. All elevations are in metres and relate to OSi Geoid Model (OSGM15) Malin Head. All Co-ordinates are in Irish Transverse Mercator Grid (ITM) as defined by OSi active local GPS station.
d. Information concerning the position of apparatus shown on this drawing is based on drawings supplied by the utility owners and/or the utility works contractor, whilst every care has been taken in the preparation of this drawing, positions should be taken as approximate and are intended for general guidance only and no representation is made by the NTA as to the accuracy, completeness, sufficiency or otherwise of this drawing and the position of the apparatus.The information contained herein does not purport to be comprehensive or final as the apparatus is subject to being altered and/or superceded. Recipients should not rely on this information. Any liabilities are hereby expressly disclaimed.
e. The information contained herein has been provided by the NTA but does not purport to be comprehensive or final. Recipients should not rely on the information. Neither the NTA nor any of its directors, officers, employees, agents, stakeholders or advisers make any representation or warranty as to, or accept any liability or responsibility in relation to, the adequacy, accuracy, reasonableness or completeness of the information provided as part of this document or any matter on which the information is based (including but not limited to loss or damage arising as a result of reliance by recipients on the information or any part of it. Any liabilities are hereby expressly disclaimed.

Project Ireland 2040 Building Ireland's Future

Rev	Date	Drn	Chk'd	App'd	Description
M01	May 2022	HCH	DE	GT	ISSUE FOR PHASE 4 : PLANNING

Client: NTA Údarás Náisiúnta Iompair National Transport Authority

Consultant: Jacobs ARUP SYSTRA

Date	Scale @ A3	Drawn	Checked	Approved
30/05/2022	1:5 000	HCH	DE	GT

Project Code	Originator Code	QMS Code
BCIDE	JAC	

Programme Title: **BUSCONNECTS DUBLIN CORE BUS CORRIDORS INFRASTRUCTURE WORKS**

Drawing Title: Ballymun/Finglas to City Centre Core Bus Corridor Scheme
Figure 6.3e
Baseline Pedestrian Facilities
Finglas to City Centre

Drawing File Name	Sheet Number	Status	Rev
BCIDE-JAC-ENV_TT-0304_XX_00-DR-GG-0206	1 of 1	A	M01

© Ordnance Survey Ireland Government of Ireland. All rights reserved.
Licence Number 2022/OSi_NMA_180 National Transport Authority

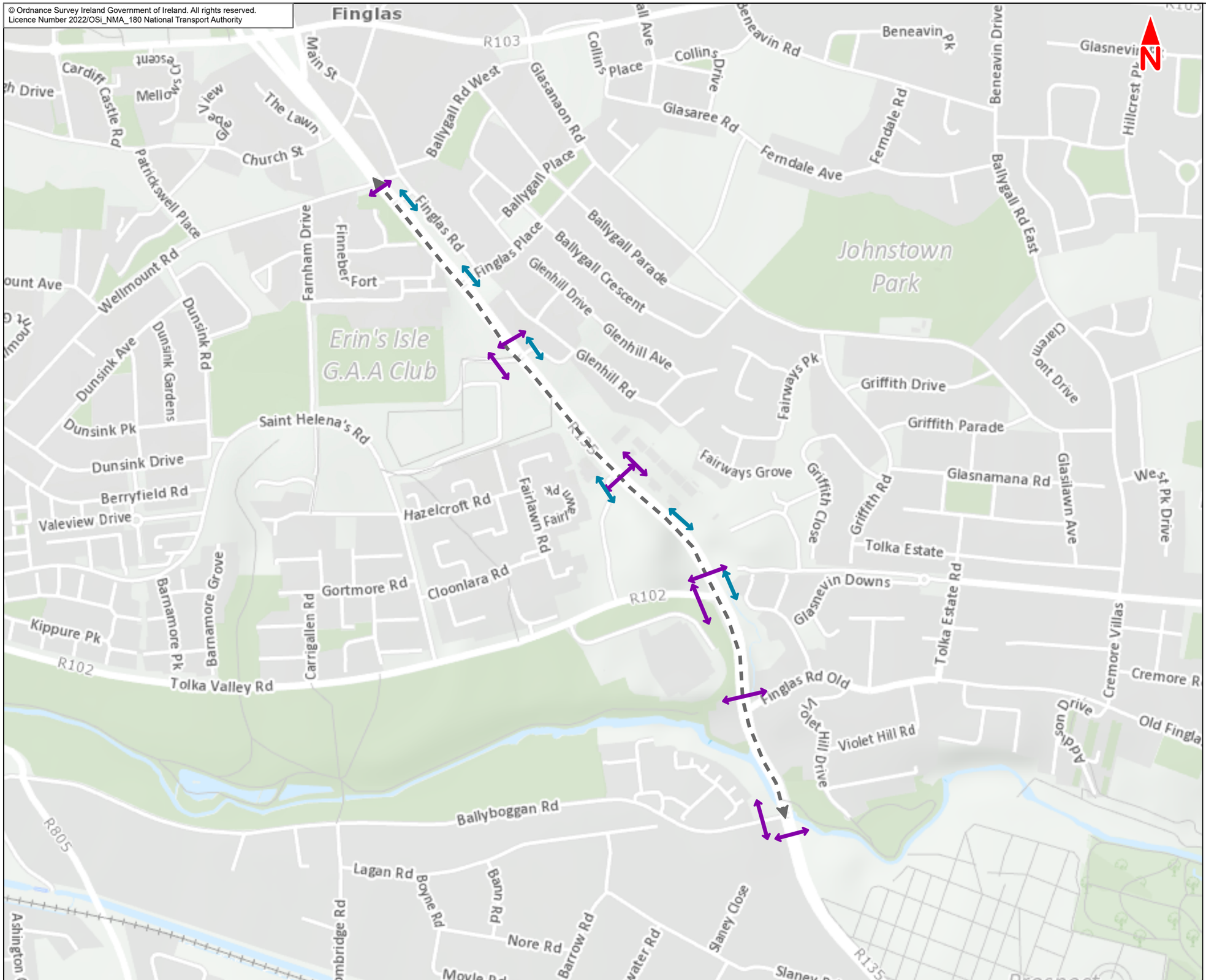

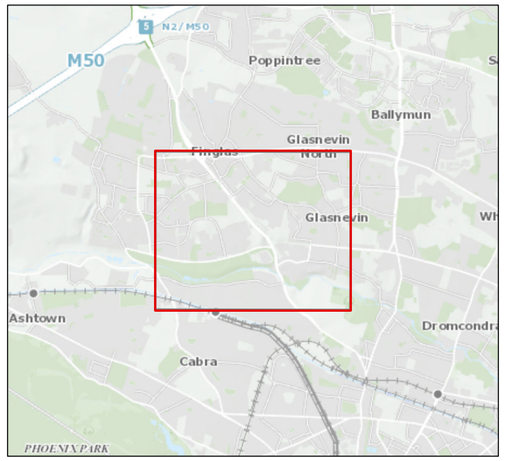

Legend :

Finglas CBC Section 2

Finglas Road from Wellmount Road to Ballyboggan Road

Indicative Existing Pedestrian Crossings

Signalised Crossing

Uncontrolled Crossing

Note 1: Facilities contained within the Ballymun/Finglas to City Centre Scheme boundary are displayed; those outside the scheme boundary are not shown

Note 2: Drawing not to scale, facilities shown in this map are shown indicatively for context

This drawing is not to be used in whole or in part other than for the intended purpose and project as defined on this drawing. Contains Irish Public Sector Data licensed under a Creative Commons Attribution 4.0 International (CCBY4.0) licence

0 75 150 225 300 375 m

BAR SCALE

Disclaimer
a. © National Transport Authority (NTA) 2022. This drawing is confidential and the copyright in it is owned by NTA. This drawing must not be either loaned, copied or otherwise reproduced in whole or in part or used for any purpose without the prior permission of NTA.
b. This drawing is to be used for the design element identified in the titlebox. Other information shown is to be considered indicative only. The drawing is to be read in conjunction with all other relevant design drawings.
c. O.S. data used for plans are printed under © Ordnance Survey Ireland Government of Ireland. All rights reserved. Licence Number 2022/OSi_NMA_180 National Transport Authority. All elevations are in metres and relate to OSi Geoid Model (OSGM15) Malin Head. All Co-ordinates are in Irish Transverse Mercator Grid (ITM) as defined by OSi active local GPS station.
d. Information concerning the position of apparatus shown on this drawing is based on drawings supplied by the utility owners and/or the utility works contractor, whilst every care has been taken in the preparation of this drawing, positions should be taken as approximate and are intended for general guidance only and no representation is made by the NTA as to the accuracy, completeness, sufficiency or otherwise of this drawing and the position of the apparatus.The information contained herein does not purport to be comprehensive or final as the apparatus is subject to being altered and/or superceded. Recipients should not rely on this information. Any liabilities are hereby expressly disclaimed.
e. The information contained herein has been provided by the NTA but does not purport to be comprehensive or final. Recipients should not rely on the information. Neither the NTA nor any of its directors, officers, employees, agents, stakeholders or advisers make any representation or warranty as to, or accept any liability or responsibility in relation to, the adequacy, accuracy, reasonableness or completeness of the information provided as part of this document or any matter on which the information is based (including but not limited to loss or damage arising as a result of reliance by recipients on the information or any part of it. Any liabilities are hereby expressly disclaimed.

Project Ireland 2040 Building Ireland's Future

Rev	Date	Drn	Chk'd	App'd	Description
M01	May 2022	HCH	DE	GT	ISSUE FOR PHASE 4 : PLANNING

Client: NTA Údarás Náisiúnta Iompair National Transport Authority

Consultant: Jacobs ARUP SYSTRA

Date	Scale @ A3	Drawn	Checked	Approved
30/05/2022	1:7 500	HCH	DE	GT

Project Code	Originator Code	QMS Code
BCIDE	JAC	

Programme Title: **BUSCONNECTS DUBLIN CORE BUS CORRIDORS INFRASTRUCTURE WORKS**

Drawing Title: Ballymun/Finglas to City Centre Core Bus Corridor Scheme
Figure 6.3f
Baseline Pedestrian Facilities
Finglas to City Centre

Drawing File Name	Sheet Number	Status	Rev
BCIDE-JAC-ENV_TT-0304_XX_00-DR-GG-0207	1 of 1	A	M01

© Ordnance Survey Ireland Government of Ireland. All rights reserved.
Licence Number 2022/OSi_NMA_180 National Transport Authority

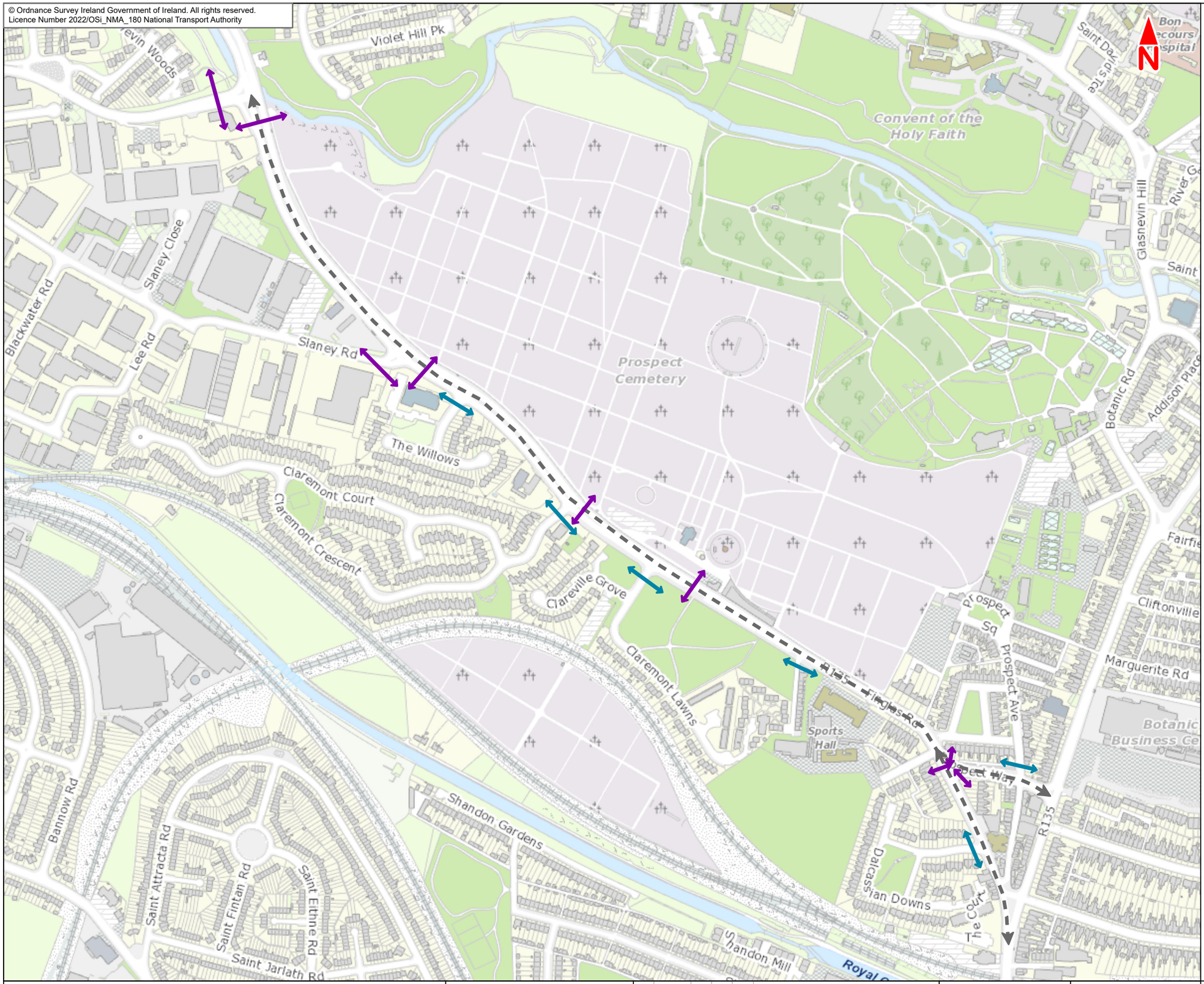

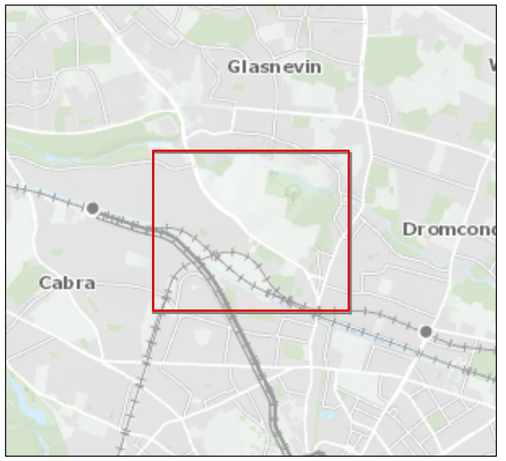

Legend :

Finglas CBC Section 3

Finglas Road from Ballyboggan Road to Hart's Corner

Indicative Existing Pedestrian Crossings

Signalised Crossing

Uncontrolled Crossing

Note 1: Facilities contained within the Ballymun/Finglas to City Centre Scheme boundary are displayed; those outside the scheme boundary are not shown

Note 2: Drawing not to scale, facilities shown in this map are shown indicatively for context

This drawing is not to be used in whole or in part other than for the intended purpose and project as defined on this drawing. Contains Irish Public Sector Data licensed under a Creative Commons Attribution 4.0 International (CCBY4.0) licence

0 50 100 150 200 250 m

BAR SCALE

Disclaimer
a. © National Transport Authority (NTA) 2022. This drawing is confidential and the copyright in it is owned by NTA. This drawing must not be either loaned, copied or otherwise reproduced in whole or in part or used for any purpose without the prior permission of NTA.
b. This drawing is to be used for the design element identified in the titlebox. Other information shown is to be considered indicative only. The drawing is to be read in conjunction with all other relevant design drawings.
c. O.S. data used for plans are printed under © Ordnance Survey Ireland Government of Ireland. All rights reserved. Licence Number 2022/OSi_NMA_180 National Transport Authority. All elevations are in metres and relate to OSi Geoid Model (OSGM15) Malin Head. All Co-ordinates are in Irish Transverse Mercator Grid (ITM) as defined by OSi active local GPS station.
d. Information concerning the position of apparatus shown on this drawing is based on drawings supplied by the utility owners and/or the utility works contractor, whilst every care has been taken in the preparation of this drawing, positions should be taken as approximate and are intended for general guidance only and no representation is made by the NTA as to the accuracy, completeness, sufficiency or otherwise of this drawing and the position of the apparatus.The information contained herein does not purport to be comprehensive or final as the apparatus is subject to being altered and/or superceded. Recipients should not rely on this information. Any liabilities are hereby expressly disclaimed.
e. The information contained herein has been provided by the NTA but does not purport to be comprehensive or final. Recipients should not rely on the information. Neither the NTA nor any of its directors, officers, employees, agents, stakeholders or advisers make any representation or warranty as to, or accept any liability or responsibility in relation to, the adequacy, accuracy, reasonableness or completeness of the information provided as part of this document or any matter on which the information is based (including but not limited to loss or damage arising as a result of reliance by recipients on the information or any part of it. Any liabilities are hereby expressly disclaimed.

Project Ireland 2040
Building Ireland's Future

Rev	Date	Drn	Chk'd	App'd	Description
M01	May 2022	HCH	DE	GT	ISSUE FOR PHASE 4 : PLANNING

Client: NTA — Údarás Náisiúnta Iompair, National Transport Authority

Consultant: Jacobs ARUP SYSTRA

Date	Scale @ A3	Drawn	Checked	Approved
30/05/2022	1:5 000	HCH	DE	GT

Project Code	Originator Code	QMS Code
BCIDE	JAC	

Programme Title: **BUSCONNECTS DUBLIN CORE BUS CORRIDORS INFRASTRUCTURE WORKS**

Drawing Title: Ballymun/Finglas to City Centre Core Bus Corridor Scheme
Figure 6.3g
Baseline Pedestrian Facilities
Finglas to City Centre

Drawing File Name	Sheet Number	Status	Rev
BCIDE-JAC-TRA_ZZ-0304_XX_00-DR-GG-0208	1 of 1	A	M01

6.4
Baseline Cycle Facilities

© Ordnance Survey Ireland Government of Ireland. All rights reserved.
Licence Number 2022/OSi_NMA_180 National Transport Authority

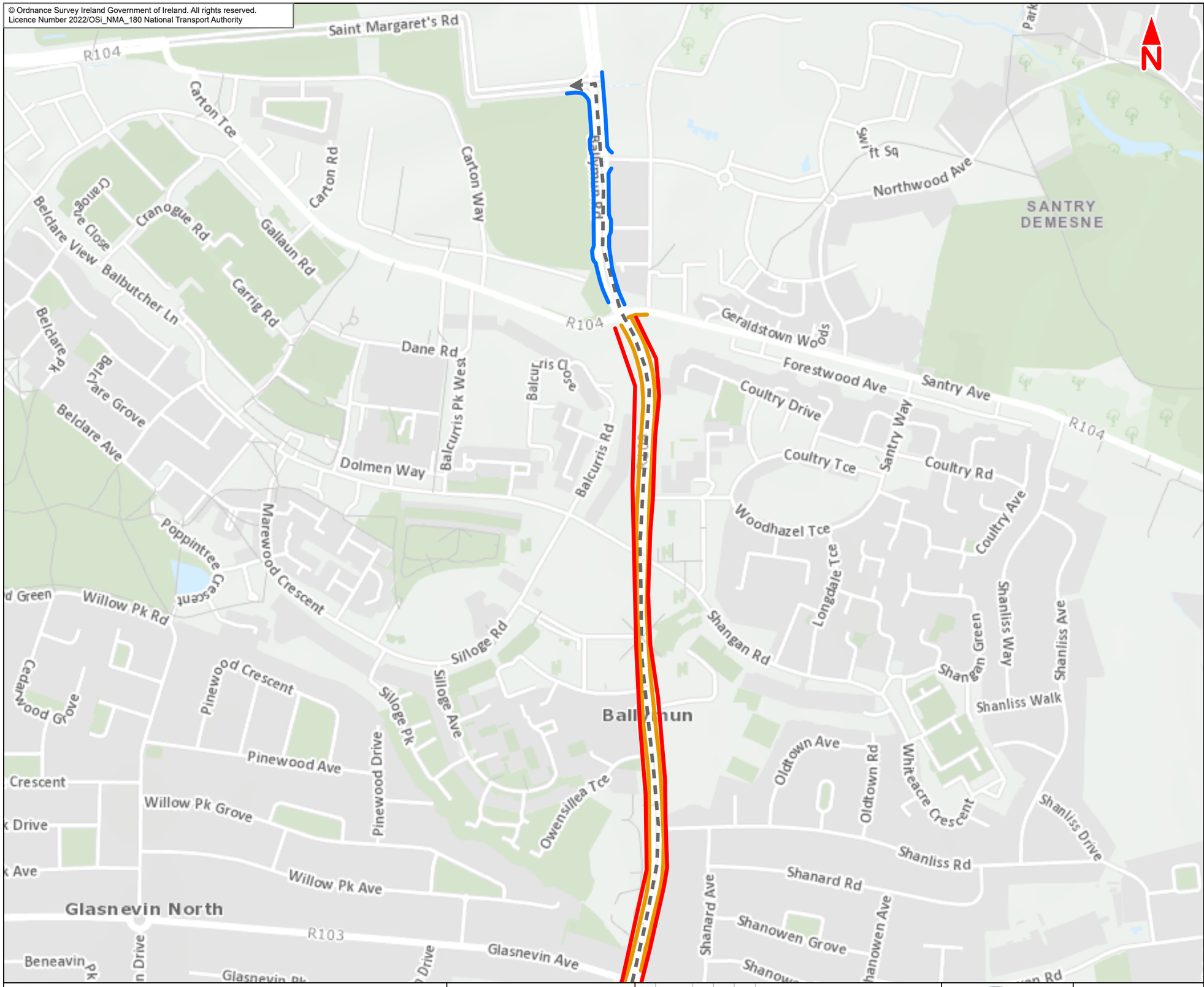

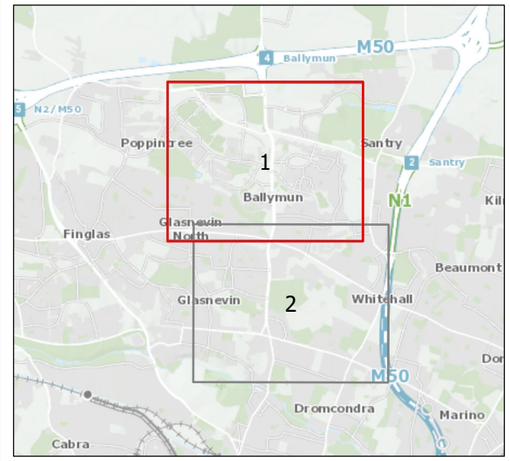

Legend :

Ballymun CBC Section 1

Ballymun Road from St Margaret's Road to Griffith Avenue

Cycle Facilities

- Combined Bus and Cycle Lane
- Cycle Track
- Cycle Lane
- Cycle Greenway
- Existing Cycle Parking

Note 1: Facilities contained within the Ballymun/Finglas to City Centre Scheme boundary are displayed; those outside the scheme boundary are not shown

This drawing is not to be used in whole or in part other than for the intended purpose and project as defined on this drawing. Contains Irish Public Sector Data licensed under a Creative Commons Attribution 4.0 International (CCBY4.0) licence

0 75 150 225 300 375 m

BAR SCALE

Disclaimer
a. © National Transport Authority (NTA) 2022. This drawing is confidential and the copyright in it is owned by NTA. This drawing must not be either loaned, copied or otherwise reproduced in whole or in part or used for any purpose without the prior permission of NTA.
b. This drawing is to be used for the design element identified in the titlebox. Other information shown is to be considered indicative only. The drawing is to be read in conjunction with all other relevant design drawings.
c. O.S. data used for plans are printed under © Ordnance Survey Ireland Government of Ireland. All rights reserved. Licence Number 2022/OSi_NMA_180 National Transport Authority. All elevations are in metres and relate to OSi Geoid Model (OSGM15) Malin Head. All Co-ordinates are in Irish Transverse Mercator Grid (ITM) as defined by OSi active local GPS station.
d. Information concerning the position of apparatus shown on this drawing is based on drawings supplied by the utility owners and/or the utility works contractor, whilst every care has been taken in the preparation of this drawing, positions should be taken as approximate and are intended for general guidance only and no representation is made by the NTA as to the accuracy, completeness, sufficiency or otherwise of this drawing and the position of the apparatus.The information contained herein does not purport to be comprehensive or final as the apparatus is subject to being altered and/or superceded. Recipients should not rely on this information. Any liabilities are hereby expressly disclaimed.
e. The information contained herein has been provided by the NTA but does not purport to be comprehensive or final. Recipients should not rely on the information. Neither the NTA nor any of its directors, officers, employees, agents, stakeholders or advisers make any representation or warranty as to, or accept any liability or responsibility in relation to, the adequacy, accuracy, reasonableness or completeness of the information provided as part of this document or any matter on which the information is based (including but not limited to loss or damage arising as a result of reliance by recipients on the information or any part of it. Any liabilities are hereby expressly disclaimed.

Project Ireland 2040 Building Ireland's Future

Rev	Date	Drn	Chk'd	App'd	Description
M01	May 2022	HCH	DE	GT	ISSUE FOR PHASE 4 : PLANNING

Client: NTA — Údarás Náisiúnta Iompair, National Transport Authority

Consultant: Jacobs ARUP SYSTRA

Date	Scale @ A3	Drawn	Checked	Approved
30/05/2022	1:7 500	HCH	DE	GT

Project Code	Originator Code	QMS Code
BCIDE	JAC	

Programme Title: **BUSCONNECTS DUBLIN**
CORE BUS CORRIDORS INFRASTRUCTURE WORKS

Drawing Title: Ballymun/Finglas to City Centre Core Bus Corridor Scheme
Figure 6.4a
Baseline Cycling Facilities
Ballymun to City Centre

Drawing File Name	Sheet Number	Status	Rev
BCIDE-JAC-ENV_TT-0304_XX_00-DR-GG-0301	1 of 2	A	M01

© Ordnance Survey Ireland Government of Ireland. All rights reserved.
Licence Number 2022/OSi_NMA_180 National Transport Authority

North

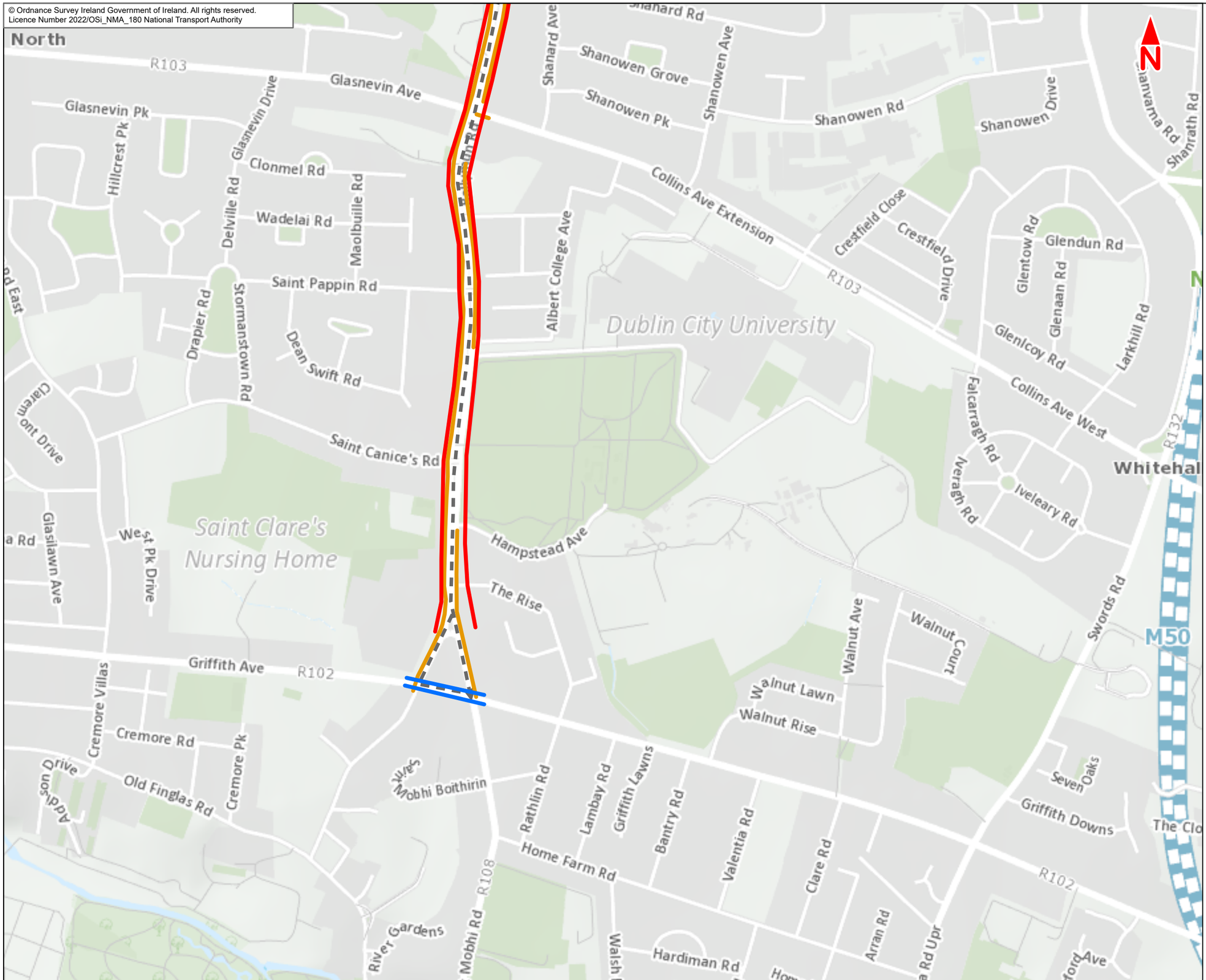

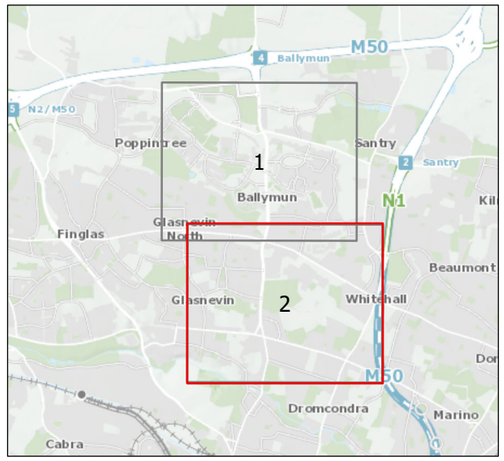

Legend :

Ballymun CBC Section 1

Ballymun Road from St Margaret's Road to Griffith Avenue

Cycle Facilities

- Combined Bus and Cycle Lane
- Cycle Track
- Cycle Lane
- Cycle Greenway
- Existing Cycle Parking

Note 1: Facilities contained within the Ballymun/Finglas to City Centre Scheme boundary are displayed; those outside the scheme boundary are not shown

This drawing is not to be used in whole or in part other than for the intended purpose and project as defined on this drawing. Contains Irish Public Sector Data licensed under a Creative Commons Attribution 4.0 International (CCBY4.0) licence

0 75 150 225 300 375 m

BAR SCALE

Disclaimer
a. © National Transport Authority (NTA) 2022. This drawing is confidential and the copyright in it is owned by NTA. This drawing must not be either loaned, copied or otherwise reproduced in whole or in part or used for any purpose without the prior permission of NTA.
b. This drawing is to be used for the design element identified in the titlebox. Other information shown is to be considered indicative only. The drawing is to be read in conjunction with all other relevant design drawings.
c. O.S. data used for plans are printed under © Ordnance Survey Ireland Government of Ireland. All rights reserved. Licence Number 2022/OSi_NMA_180 National Transport Authority. All elevations are in metres and relate to OSi Geoid Model (OSGM15) Malin Head. All Co-ordinates are in Irish Transverse Mercator Grid (ITM) as defined by OSi active local GPS station.
d. Information concerning the position of apparatus shown on this drawing is based on drawings supplied by the utility owners and/or the utility works contractor, whilst every care has been taken in the preparation of this drawing, positions should be taken as approximate and are intended for general guidance only and no representation is made by the NTA as to the accuracy, completeness, sufficiency or otherwise of this drawing and the position of the apparatus.The information contained herein does not purport to be comprehensive or final as the apparatus is subject to being altered and/or superceded. Recipients should not rely on this information. Any liabilities are hereby expressly disclaimed.
e. The information contained herein has been provided by the NTA but does not purport to be comprehensive or final. Recipients should not rely on the information. Neither the NTA nor any of its directors, officers, employees, agents, stakeholders or advisers make any representation or warranty as to, or accept any liability or responsibility in relation to, the adequacy, accuracy, reasonableness or completeness of the information provided as part of this document or any matter on which the information is based (including but not limited to loss or damage arising as a result of reliance by recipients on the information or any part of it. Any liabilities are hereby expressly disclaimed.

Project Ireland 2040 Building Ireland's Future

Rev	Date	Drn	Chk'd	App'd	Description
M01	May 2022	HCH	DE	GT	ISSUE FOR PHASE 4 : PLANNING

Client: NTA Údarás Náisiúnta Iompair National Transport Authority

Consultant: Jacobs ARUP SYSTRA

Date	Scale @ A3	Drawn	Checked	Approved
30/05/2022	1:7 500	HCH	DE	GT

Project Code	Originator Code	QMS Code
BCIDE	JAC	

Programme Title: **BUSCONNECTS DUBLIN CORE BUS CORRIDORS INFRASTRUCTURE WORKS**

Drawing Title: Ballymun/Finglas to City Centre Core Bus Corridor Scheme
Figure 6.4a
Baseline Cycling Facilities
Ballymun to City Centre

Drawing File Name	Sheet Number	Status	Rev
BCIDE-JAC-ENV_TT-0304_XX_00-DR-GG-0302	2 of 2	A	M01

© Ordnance Survey Ireland Government of Ireland. All rights reserved.
Licence Number 2022/OSi_NMA_180 National Transport Authority

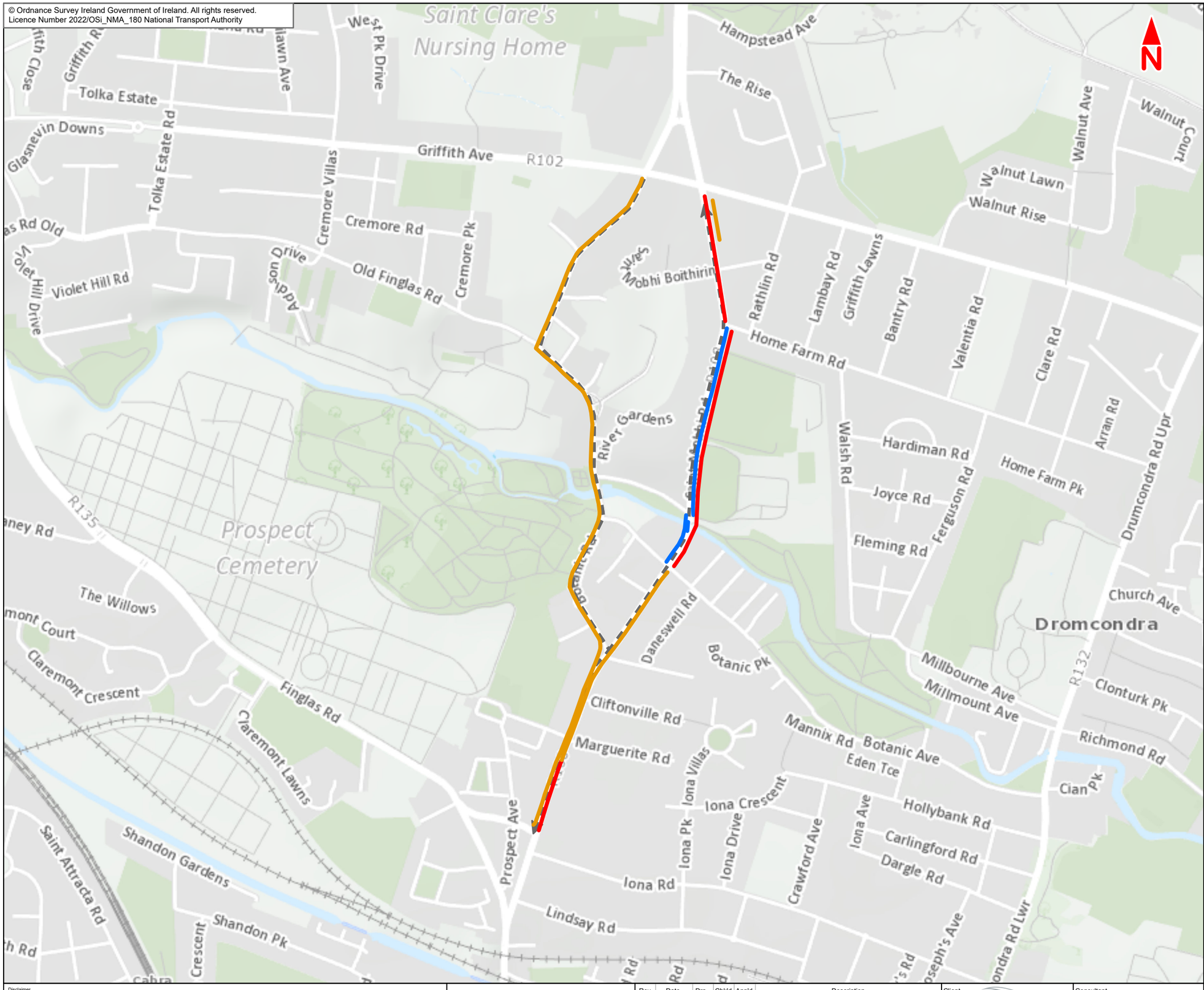

Legend :

Ballymun CBC Section 2

St. Mobhi Road, Botanic Road & Diversionary Route from Griffith Avenue to Hart's Corner

Note 1: Facilities contained within the Ballymun/Finglas to City Centre Scheme boundary are displayed; those outside the scheme boundary are not shown

This drawing is not to be used in whole or in part other than for the intended purpose and project as defined on this drawing. Contains Irish Public Sector Data licensed under a Creative Commons Attribution 4.0 International (CCBY4.0) licence

0 75 150 225 300 375 m

BAR SCALE

Disclaimer
a. © National Transport Authority (NTA) 2022. This drawing is confidential and the copyright in it is owned by NTA. This drawing must not be either loaned, copied or otherwise reproduced in whole or in part or used for any purpose without the prior permission of NTA.
b. This drawing is to be used for the design element identified in the titlebox. Other information shown is to be considered indicative only. The drawing is to be read in conjunction with all other relevant design drawings.
c. O.S. data used for plans are printed under © Ordnance Survey Ireland Government of Ireland. All rights reserved. Licence Number 2022/OSi_NMA_180 National Transport Authority. All elevations are in metres and relate to OSi Geoid Model (OSGM15) Malin Head. All Co-ordinates are in Irish Transverse Mercator Grid (ITM) as defined by OSi active local GPS station.
d. Information concerning the position of apparatus shown on this drawing is based on drawings supplied by the utility owners and/or the utility works contractor, whilst every care has been taken in the preparation of this drawing, positions should be taken as approximate and are intended for general guidance only and no representation is made by the NTA as to the accuracy, completeness, sufficiency or otherwise of this drawing and the position of the apparatus.The information contained herein does not purport to be comprehensive or final as the apparatus is subject to being altered and/or superceded. Recipients should not rely on this information. Any liabilities are hereby expressly disclaimed.
e. The information contained herein has been provided by the NTA but does not purport to be comprehensive or final. Recipients should not rely on the information. Neither the NTA nor any of its directors, officers, employees, agents, stakeholders or advisers make any representation or warranty as to, or accept any liability or responsibility in relation to, the adequacy, accuracy, reasonableness or completeness of the information provided as part of this document or any matter on which the information is based (including but not limited to loss or damage arising as a result of reliance by recipients on the information or any part of it. Any liabilities are hereby expressly disclaimed.

Project Ireland 2040 Building Ireland's Future

Rev	Date	Drn	Chk'd	App'd	Description
M01	May 2022	HCH	DE	GT	ISSUE FOR PHASE 4 : PLANNING

Client: NTA Údarás Náisiúnta Iompair National Transport Authority

Consultant: Jacobs ARUP SYSTRA

Date	Scale @ A3	Drawn	Checked	Approved
30/05/2022	1:7 500	HCH	DE	GT

Project Code	Originator Code	QMS Code
BCIDE	JAC	

Programme Title: **BUSCONNECTS DUBLIN**
CORE BUS CORRIDORS INFRASTRUCTURE WORKS

Drawing Title: Ballymun/Finglas to City Centre Core Bus Corridor Scheme
Figure 6.4b
Baseline Cycling Facilities
Ballymun to City Centre

Drawing File Name	Sheet Number	Status	Rev
BCIDE-JAC-ENV_TT-0304_XX_00-DR-GG-0303	1 of 1	A	M01

© Ordnance Survey Ireland Government of Ireland. All rights reserved.
Licence Number 2022/OSi_NMA_180 National Transport Authority

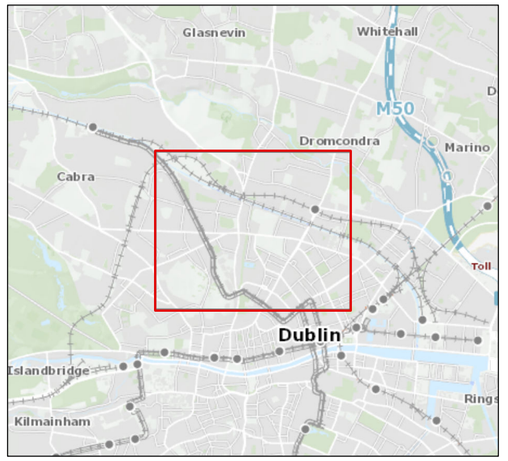

Legend :

Ballymun CBC Section 3

Phibsborough Road from Hart's Corner to Western Way

Cycle Facilities

- Combined Bus and Cycle Lane
- Cycle Track
- Cycle Lane
- Cycle Greenway

Note 1: Facilities contained within the Ballymun/Finglas to City Centre Scheme boundary are displayed; those outside the scheme boundary are not shown

This drawing is not to be used in whole or in part other than for the intended purpose and project as defined on this drawing. Contains Irish Public Sector Data licensed under a Creative Commons Attribution 4.0 International (CCBY4.0) licence

0 75 150 225 300 375 m

BAR SCALE

Disclaimer
a. © National Transport Authority (NTA) 2022. This drawing is confidential and the copyright in it is owned by NTA. This drawing must not be either loaned, copied or otherwise reproduced in whole or in part or used for any purpose without the prior permission of NTA.
b. This drawing is to be used for the design element identified in the titlebox. Other information shown is to be considered indicative only. The drawing is to be read in conjunction with all other relevant design drawings.
c. O.S. data used for plans are printed under © Ordnance Survey Ireland Government of Ireland. All rights reserved. Licence Number 2022/OSi_NMA_180 National Transport Authority. All elevations are in metres and relate to OSi Geoid Model (OSGM15) Malin Head. All Co-ordinates are in Irish Transverse Mercator Grid (ITM) as defined by OSi active local GPS station.
d. Information concerning the position of apparatus shown on this drawing is based on drawings supplied by the utility owners and/or the utility works contractor, whilst every care has been taken in the preparation of this drawing, positions should be taken as approximate and are intended for general guidance only and no representation is made by the NTA as to the accuracy, completeness, sufficiency or otherwise of this drawing and the position of the apparatus.The information contained herein does not purport to be comprehensive or final as the apparatus is subject to being altered and/or superceded. Recipients should not rely on this information. Any liabilities are hereby expressly disclaimed.
e. The information contained herein has been provided by the NTA but does not purport to be comprehensive or final. Recipients should not rely on the information. Neither the NTA nor any of its directors, officers, employees, agents, stakeholders or advisers make any representation or warranty as to, or accept any liability or responsibility in relation to, the adequacy, accuracy, reasonableness or completeness of the information provided as part of this document or any matter on which the information is based (including but not limited to loss or damage arising as a result of reliance by recipients on the information or any part of it. Any liabilities are hereby expressly disclaimed.

Project Ireland 2040
Building Ireland's Future

Rev	Date	Drn	Chk'd	App'd	Description
M01	May 2022	HCH	DE	GT	ISSUE FOR PHASE 4 : PLANNING

Client: NTA — Údarás Náisiúnta Iompair, National Transport Authority

Consultant: Jacobs ARUP SYSTRA

Date	Scale @ A3	Drawn	Checked	Approved
30/05/2022	1:7 500	HCH	DE	GT

Project Code	Originator Code	QMS Code
BCIDE	JAC	

Programme Title: **BUSCONNECTS DUBLIN**
CORE BUS CORRIDORS INFRASTRUCTURE WORKS

Drawing Title: Ballymun/Finglas to City Centre Core Bus Corridor Scheme
Figure 6.4c
Baseline Cycling Facilities
Ballymun to City Centre

Drawing File Name	Sheet Number	Status	Rev
BCIDE-JAC-ENV_TT-0304_XX_00-DR-GG-0303	1 of 1	A	M01

© Ordnance Survey Ireland Government of Ireland. All rights reserved.
Licence Number 2022/OSi_NMA_180 National Transport Authority

Legend :

Ballymun CBC Section 4

Constitution Hill & Church Street from Western Way to Arran Quay

Cycle Facilities

- Combined Bus and Cycle Lane
- Cycle Track
- Cycle Lane
- Cycle Greenway

Note 1: Facilities contained within the Ballymun/Finglas to City Centre Scheme boundary are displayed; those outside the scheme boundary are not shown

This drawing is not to be used in whole or in part other than for the intended purpose and project as defined on this drawing. Contains Irish Public Sector Data licensed under a Creative Commons Attribution 4.0 International (CCBY4.0) licence

0 50 100 150 200 250 m

BAR SCALE

Disclaimer
a. © National Transport Authority (NTA) 2022. This drawing is confidential and the copyright in it is owned by NTA. This drawing must not be either loaned, copied or otherwise reproduced in whole or in part or used for any purpose without the prior permission of NTA.
b. This drawing is to be used for the design element identified in the titlebox. Other information shown is to be considered indicative only. The drawing is to be read in conjunction with all other relevant design drawings.
c. O.S. data used for plans are printed under © Ordnance Survey Ireland Government of Ireland. All rights reserved. Licence Number 2022/OSi_NMA_180 National Transport Authority. All elevations are in metres and relate to OSi Geoid Model (OSGM15) Malin Head. All Co-ordinates are in Irish Transverse Mercator Grid (ITM) as defined by OSi active local GPS station.
d. Information concerning the position of apparatus shown on this drawing is based on drawings supplied by the utility owners and/or the utility works contractor, whilst every care has been taken in the preparation of this drawing, positions should be taken as approximate and are intended for general guidance only and no representation is made by the NTA as to the accuracy, completeness, sufficiency or otherwise of this drawing and the position of the apparatus.The information contained herein does not purport to be comprehensive or final as the apparatus is subject to being altered and/or superceded. Recipients should not rely on this information. Any liabilities are hereby expressly disclaimed.
e. The information contained herein has been provided by the NTA but does not purport to be comprehensive or final. Recipients should not rely on the information. Neither the NTA nor any of its directors, officers, employees, agents, stakeholders or advisers make any representation or warranty as to, or accept any liability or responsibility in relation to, the adequacy, accuracy, reasonableness or completeness of the information provided as part of this document or any matter on which the information is based (including but not limited to loss or damage arising as a result of reliance by recipients on the information or any part of it. Any liabilities are hereby expressly disclaimed.

Project Ireland 2040
Building Ireland's Future

Rev	Date	Drn	Chk'd	App'd	Description
M01	May 2022	HCH	DE	GT	ISSUE FOR PHASE 4 : PLANNING

Client: NTA — Údarás Náisiúnta Iompair, National Transport Authority
Consultant: Jacobs ARUP SYSTRA

Date	Scale @ A3	Drawn	Checked	Approved
30/05/2022	1:5 000	HCH	DE	GT

Project Code	Originator Code	QMS Code
BCIDE	JAC	

Programme Title: **BUSCONNECTS DUBLIN CORE BUS CORRIDORS INFRASTRUCTURE WORKS**

Drawing Title: Ballymun/Finglas to City Centre Core Bus Corridor Scheme
Figure 6.4d
Baseline Cycling Facilities
Ballymun to City Centre

Drawing File Name	Sheet Number	Status	Rev
BCIDE-JAC-ENV_TT-0304_XX_00-DR-GG-0305	1 of 1	A	M01

© Ordnance Survey Ireland Government of Ireland. All rights reserved.
Licence Number 2022/OSi_NMA_180 National Transport Authority

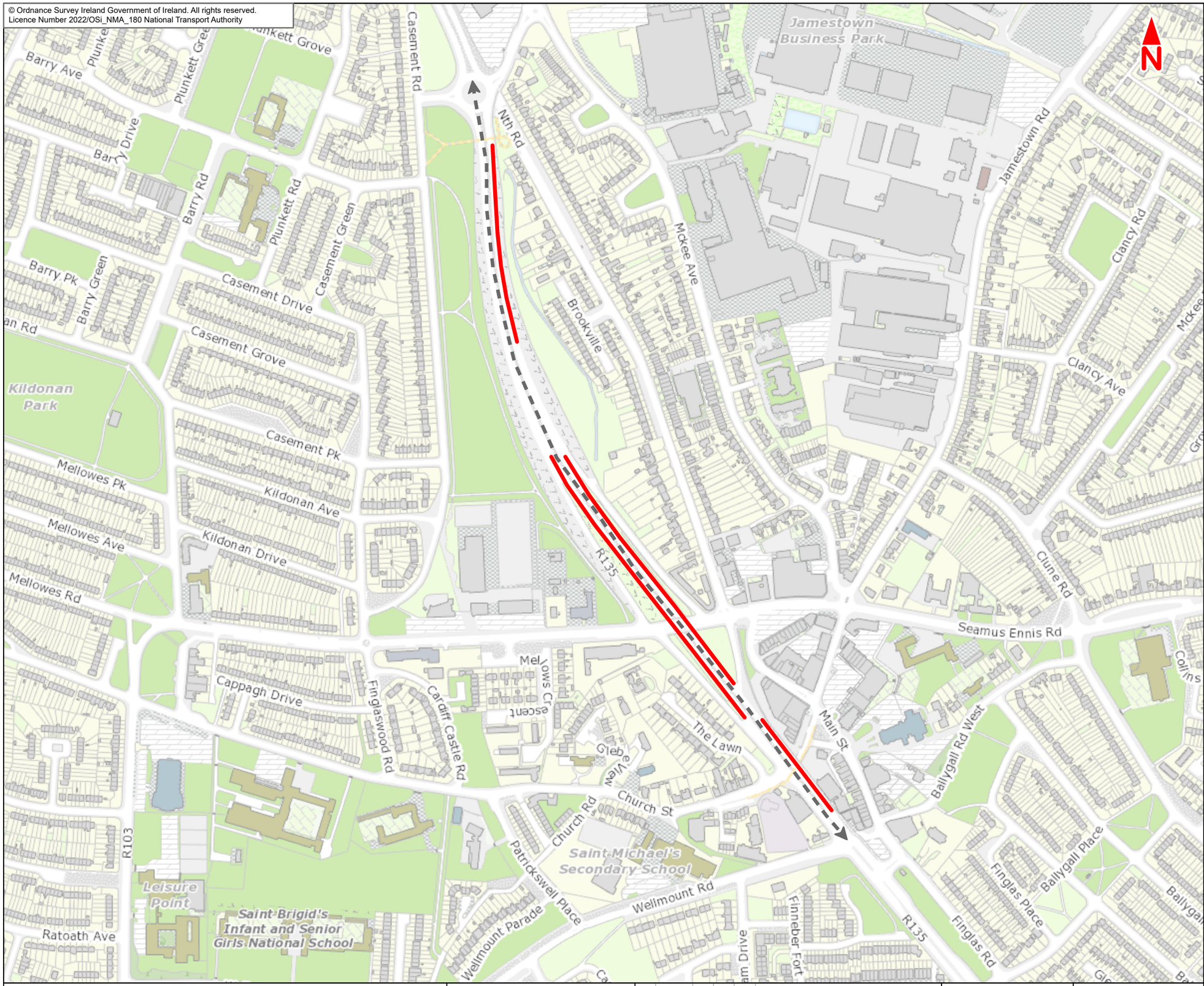

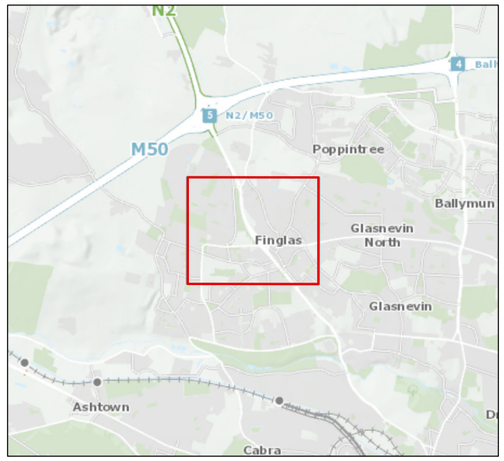

Legend :

Finglas CBC Section 1

Finglas Road from St Margaret's Road to Wellmount Road

Cycle Facilities

- Combined Bus and Cycle Lane
- Cycle Track
- Cycle Lane
- Cycle Greenway

Note 1: Facilities contained within the Ballymun/Finglas to City Centre Scheme boundary are displayed; those outside the scheme boundary are not shown

This drawing is not to be used in whole or in part other than for the intended purpose and project as defined on this drawing. Contains Irish Public Sector Data licensed under a Creative Commons Attribution 4.0 International (CCBY4.0) licence

0 50 100 150 200 250 m

BAR SCALE

Disclaimer
a. © National Transport Authority (NTA) 2022. This drawing is confidential and the copyright in it is owned by NTA. This drawing must not be either loaned, copied or otherwise reproduced in whole or in part or used for any purpose without the prior permission of NTA.
b. This drawing is to be used for the design element identified in the titlebox. Other information shown is to be considered indicative only. The drawing is to be read in conjunction with all other relevant design drawings.
c. O.S. data used for plans are printed under © Ordnance Survey Ireland Government of Ireland. All rights reserved. Licence Number 2022/OSi_NMA_180 National Transport Authority. All elevations are in metres and relate to OSi Geoid Model (OSGM15) Malin Head. All Co-ordinates are in Irish Transverse Mercator Grid (ITM) as defined by OSi active local GPS station.
d. Information concerning the position of apparatus shown on this drawing is based on drawings supplied by the utility owners and/or the utility works contractor, whilst every care has been taken in the preparation of this drawing, positions should be taken as approximate and are intended for general guidance only and no representation is made by the NTA as to the accuracy, completeness, sufficiency or otherwise of this drawing and the position of the apparatus.The information contained herein does not purport to be comprehensive or final as the apparatus is subject to being altered and/or superceded. Recipients should not rely on this information. Any liabilities are hereby expressly disclaimed.
e. The information contained herein has been provided by the NTA but does not purport to be comprehensive or final. Recipients should not rely on the information. Neither the NTA nor any of its directors, officers, employees, agents, stakeholders or advisers make any representation or warranty as to, or accept any liability or responsibility in relation to, the adequacy, accuracy, reasonableness or completeness of the information provided as part of this document or any matter on which the information is based (including but not limited to loss or damage arising as a result of reliance by recipients on the information or any part of it. Any liabilities are hereby expressly disclaimed.

Project Ireland 2040 Building Ireland's Future

Rev	Date	Drn	Chk'd	App'd	Description
M01	May 2022	HCH	DE	GT	ISSUE FOR PHASE 4 : PLANNING

Client: NTA Údarás Náisiúnta Iompair National Transport Authority

Consultant: Jacobs ARUP SYSTRA

Date	Scale @ A3	Drawn	Checked	Approved
30/05/2022	1:5 000	HCH	DE	GT

Project Code	Originator Code	QMS Code
BCIDE	JAC	

Programme Title: **BUSCONNECTS DUBLIN CORE BUS CORRIDORS INFRASTRUCTURE WORKS**

Drawing Title: Ballymun/Finglas to City Centre Core Bus Corridor Scheme
Figure 6.4e
Baseline Cycling Facilities
Finglas to City Centre

Drawing File Name	Sheet Number	Status	Rev
BCIDE-JAC-ENV_TT-0304_XX_00-DR-GG-0306	1 of 1	A	M01

© Ordnance Survey Ireland Government of Ireland. All rights reserved.
Licence Number 2022/OSi_NMA_180 National Transport Authority

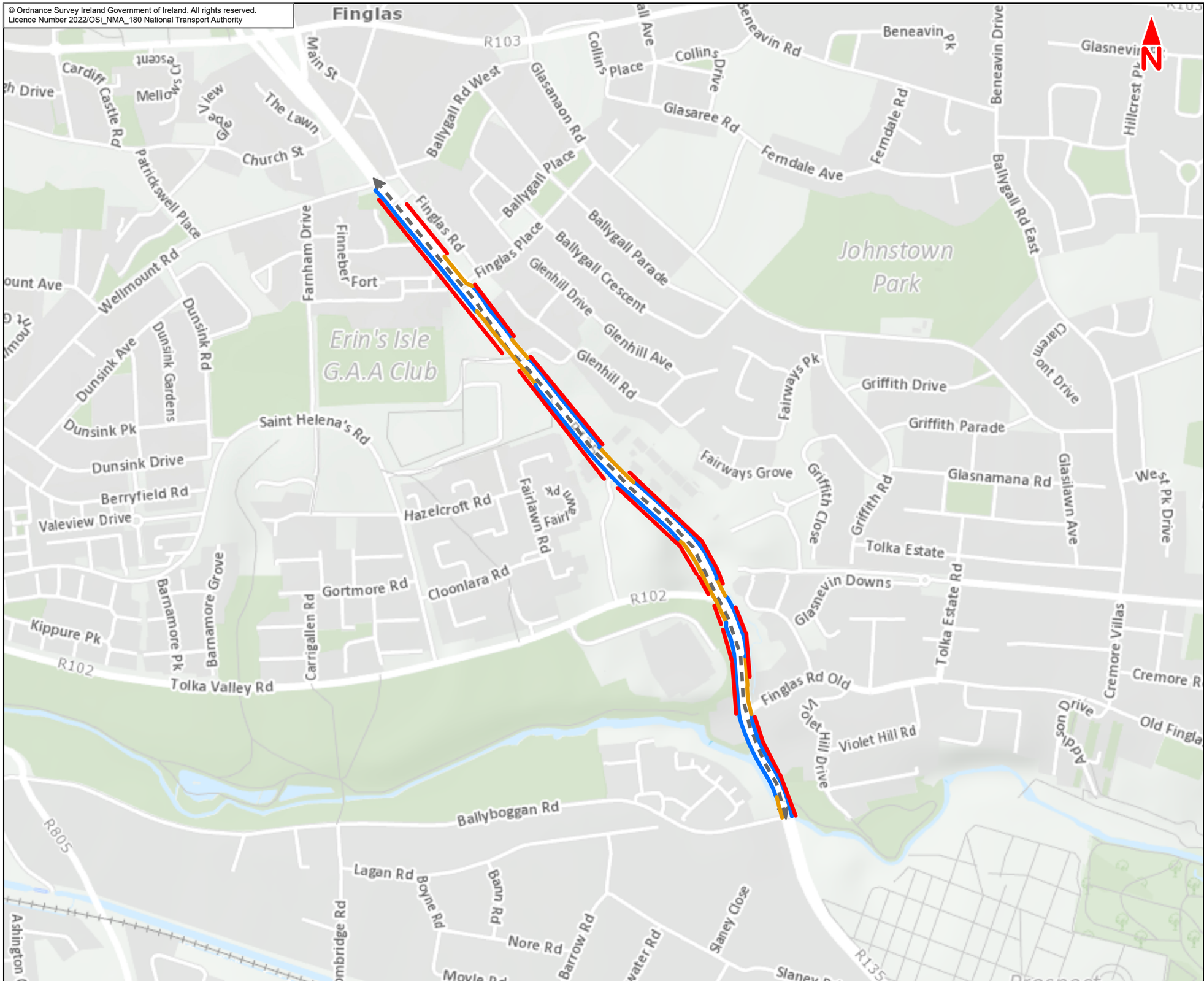

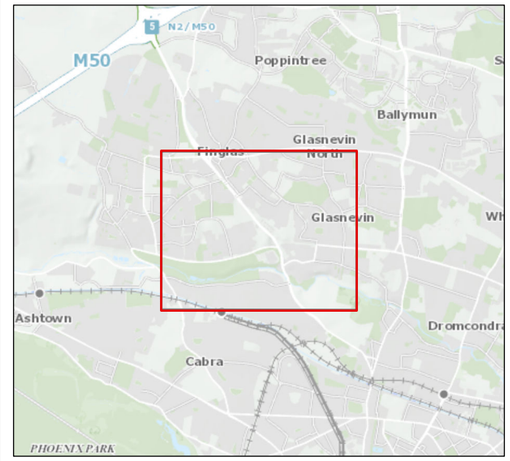

Legend :

Finglas CBC Section 2

Finglas Road from Wellmount Road to Ballyboggan Road

Cycle Facilities

- Combined Bus and Cycle Lane
- Cycle Track
- Cycle Lane
- Cycle Greenway

Note 1: Facilities contained within the Ballymun/Finglas to City Centre Scheme boundary are displayed; those outside the scheme boundary are not shown

This drawing is not to be used in whole or in part other than for the intended purpose and project as defined on this drawing. Contains Irish Public Sector Data licensed under a Creative Commons Attribution 4.0 International (CCBY4.0) licence

0 75 150 225 300 375 m

BAR SCALE

Disclaimer
a. © National Transport Authority (NTA) 2022. This drawing is confidential and the copyright in it is owned by NTA. This drawing must not be either loaned, copied or otherwise reproduced in whole or in part or used for any purpose without the prior permission of NTA.
b. This drawing is to be used for the design element identified in the titlebox. Other information shown is to be considered indicative only. The drawing is to be read in conjunction with all other relevant design drawings.
c. O.S. data used for plans are printed under © Ordnance Survey Ireland Government of Ireland. All rights reserved. Licence Number 2022/OSi_NMA_180 National Transport Authority. All elevations are in metres and relate to OSi Geoid Model (OSGM15) Malin Head. All Co-ordinates are in Irish Transverse Mercator Grid (ITM) as defined by OSi active local GPS station.
d. Information concerning the position of apparatus shown on this drawing is based on drawings supplied by the utility owners and/or the utility works contractor, whilst every care has been taken in the preparation of this drawing, positions should be taken as approximate and are intended for general guidance only and no representation is made by the NTA as to the accuracy, completeness, sufficiency or otherwise of this drawing and the position of the apparatus.The information contained herein does not purport to be comprehensive or final as the apparatus is subject to being altered and/or superceded. Recipients should not rely on this information. Any liabilities are hereby expressly disclaimed.
e. The information contained herein has been provided by the NTA but does not purport to be comprehensive or final. Recipients should not rely on the information. Neither the NTA nor any of its directors, officers, employees, agents, stakeholders or advisers make any representation or warranty as to, or accept any liability or responsibility in relation to, the adequacy, accuracy, reasonableness or completeness of the information provided as part of this document or any matter on which the information is based (including but not limited to loss or damage arising as a result of reliance by recipients on the information or any part of it. Any liabilities are hereby expressly disclaimed.

Project Ireland 2040 Building Ireland's Future

Rev	Date	Drn	Chk'd	App'd	Description
M01	May 2022	HCH	DE	GT	ISSUE FOR PHASE 4 : PLANNING

Client: NTA Údarás Náisiúnta Iompair National Transport Authority

Consultant: Jacobs ARUP SYSTRA

Date	Scale @ A3	Drawn	Checked	Approved
30/05/2022	1:7 500	HCH	DE	GT

Project Code	Originator Code	QMS Code
BCIDE	JAC	

Programme Title: **BUSCONNECTS DUBLIN CORE BUS CORRIDORS INFRASTRUCTURE WORKS**

Drawing Title: Ballymun/Finglas to City Centre Core Bus Corridor Scheme
Figure 6.4f
Baseline Cycling Facilities
Finglas to City Centre

Drawing File Name	Sheet Number	Status	Rev
BCIDE-JAC-ENV_TT-0304_XX_00-DR-GG-0307	1 of 1	A	M01

© Ordnance Survey Ireland Government of Ireland. All rights reserved.
Licence Number 2022/OSi_NMA_180 National Transport Authority

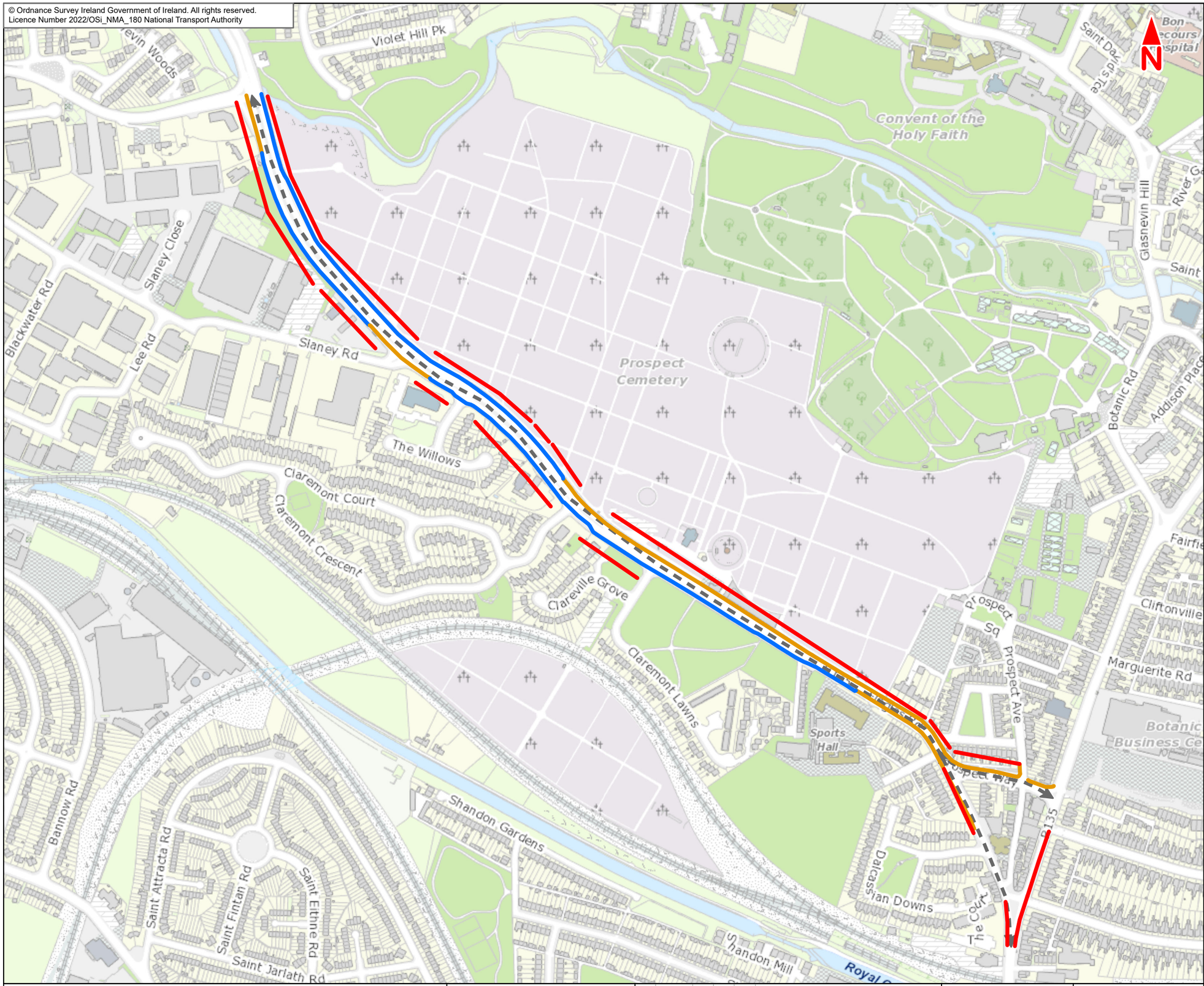

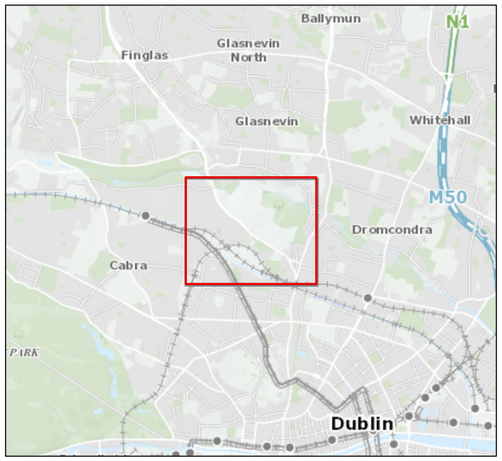

Legend :

Finglas CBC Section 3

Finglas Road from Ballyboggan Road to Hart's Corner

Cycle Facilities

- Combined Bus and Cycle Lane
- Cycle Track
- Cycle Lane
- Cycle Greenway

Note 1: Facilities contained within the Ballymun/Finglas to City Centre Scheme boundary are displayed; those outside the scheme boundary are not shown

This drawing is not to be used in whole or in part other than for the intended purpose and project as defined on this drawing. Contains Irish Public Sector Data licensed under a Creative Commons Attribution 4.0 International (CCBY4.0) licence

0 50 100 150 200 250 m

BAR SCALE

Disclaimer

a. © National Transport Authority (NTA) 2022. This drawing is confidential and the copyright in it is owned by NTA. This drawing must not be either loaned, copied or otherwise reproduced in whole or in part or used for any purpose without the prior permission of NTA.
b. This drawing is to be used for the design element identified in the titlebox. Other information shown is to be considered indicative only. The drawing is to be read in conjunction with all other relevant design drawings.
c. O.S. data used for plans are printed under © Ordnance Survey Ireland Government of Ireland. All rights reserved. Licence Number 2022/OSi_NMA_180 National Transport Authority. All elevations are in metres and relate to OSi Geoid Model (OSGM15) Malin Head. All Co-ordinates are in Irish Transverse Mercator Grid (ITM) as defined by OSi active local GPS station.
d. Information concerning the position of apparatus shown on this drawing is based on drawings supplied by the utility owners and/or the utility works contractor, whilst every care has been taken in the preparation of this drawing, positions should be taken as approximate and are intended for general guidance only and no representation is made by the NTA as to the accuracy, completeness, sufficiency or otherwise of this drawing and the position of the apparatus.The information contained herein does not purport to be comprehensive or final as the apparatus is subject to being altered and/or superceded. Recipients should not rely on this information. Any liabilities are hereby expressly disclaimed.
e. The information contained herein has been provided by the NTA but does not purport to be comprehensive or final. Recipients should not rely on the information. Neither the NTA nor any of its directors, officers, employees, agents, stakeholders or advisers make any representation or warranty as to, or accept any liability or responsibility in relation to, the adequacy, accuracy, reasonableness or completeness of the information provided as part of this document or any matter on which the information is based (including but not limited to loss or damage arising as a result of reliance by recipients on the information or any part of it. Any liabilities are hereby expressly disclaimed.

Project Ireland 2040 Building Ireland's Future

Rev	Date	Drn	Chk'd	App'd	Description
M01	May 2022	HCH	DE	GT	ISSUE FOR PHASE 4 : PLANNING

Client: NTA Údarás Náisiúnta Iompair National Transport Authority

Consultant: Jacobs ARUP SYSTRA

Date	Scale @ A3	Drawn	Checked	Approved
30/05/2022	1:5 000	HCH	DE	GT

Project Code	Originator Code	QMS Code
BCIDE	JAC	

Programme Title: **BUSCONNECTS DUBLIN**
CORE BUS CORRIDORS INFRASTRUCTURE WORKS

Drawing Title: Ballymun/Finglas to City Centre Core Bus Corridor Scheme
Figure 6.4g
Baseline Cycling Facilities
Finglas to City Centre

Drawing File Name	Sheet Number	Status	Rev
BCIDE-JAC-TRA_ZZ-0304_XX_00-DR-GG-0308	1 of 1	A	M01

6.5
Baseline Bus Facilities

© Ordnance Survey Ireland Government of Ireland. All rights reserved.
Licence Number 2022/OSi_NMA_180 National Transport Authority

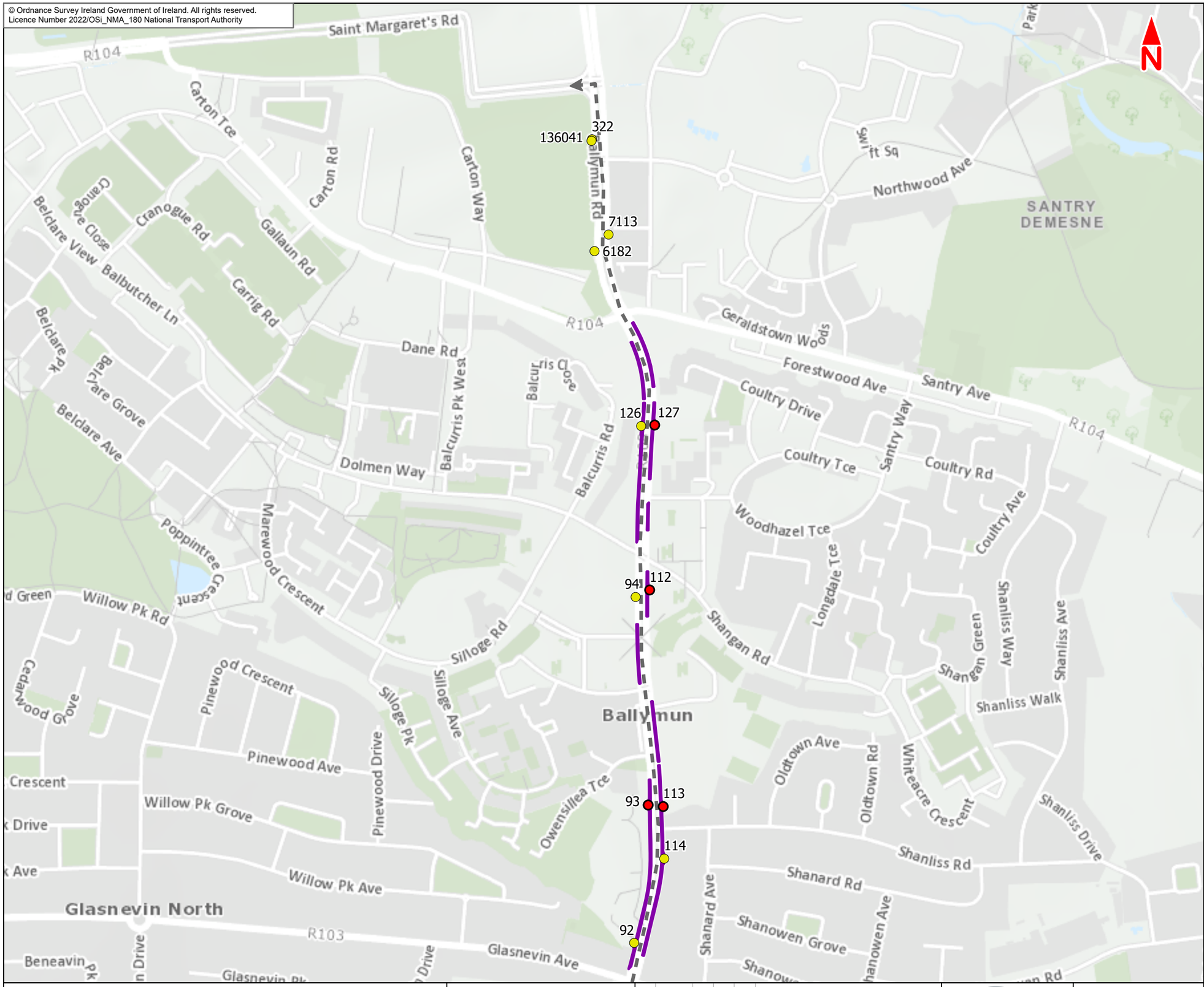

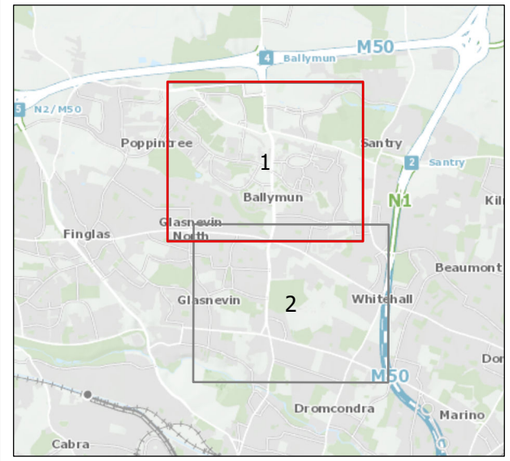

Legend :

Ballymun CBC Section 1

Ballymun Road from St Margaret's Road to Griffith Avenue

Bus Facilities

- Existing Bus Stop with Shelter
- Existing Bus Stop without Shelter
- Existing Bus Lane

Note 1: Facilities contained within the Ballymun/Finglas to City Centre Scheme boundary are displayed; those outside the scheme boundary are not shown

This drawing is not to be used in whole or in part other than for the intended purpose and project as defined on this drawing. Contains Irish Public Sector Data licensed under a Creative Commons Attribution 4.0 International (CCBY4.0) licence

0 75 150 225 300 375 m

BAR SCALE

Disclaimer
a. © National Transport Authority (NTA) 2022. This drawing is confidential and the copyright in it is owned by NTA. This drawing must not be either loaned, copied or otherwise reproduced in whole or in part or used for any purpose without the prior permission of NTA.
b. This drawing is to be used for the design element identified in the titlebox. Other information shown is to be considered indicative only. The drawing is to be read in conjunction with all other relevant design drawings.
c. O.S. data used for plans are printed under © Ordnance Survey Ireland Government of Ireland. All rights reserved. Licence Number 2022/OSi_NMA_180 National Transport Authority. All elevations are in metres and relate to OSi Geoid Model (OSGM15) Malin Head. All Co-ordinates are in Irish Transverse Mercator Grid (ITM) as defined by OSi active local GPS station.
d. Information concerning the position of apparatus shown on this drawing is based on drawings supplied by the utility owners and/or the utility works contractor, whilst every care has been taken in the preparation of this drawing, positions should be taken as approximate and are intended for general guidance only and no representation is made by the NTA as to the accuracy, completeness, sufficiency or otherwise of this drawing and the position of the apparatus.The information contained herein does not purport to be comprehensive or final as the apparatus is subject to being altered and/or superceded. Recipients should not rely on this information. Any liabilities are hereby expressly disclaimed.
e. The information contained herein has been provided by the NTA but does not purport to be comprehensive or final. Recipients should not rely on the information. Neither the NTA nor any of its directors, officers, employees, agents, stakeholders or advisers make any representation or warranty as to, or accept any liability or responsibility in relation to, the adequacy, accuracy, reasonableness or completeness of the information provided as part of this document or any matter on which the information is based (including but not limited to loss or damage arising as a result of reliance by recipients on the information or any part of it. Any liabilities are hereby expressly disclaimed.

Project Ireland 2040 Building Ireland's Future

Rev	Date	Drn	Chk'd	App'd	Description
M01	Apr 2022	HCH	DE	DK	ISSUE FOR PHASE 4 : PLANNING

Client: NTA — Údarás Náisiúnta Iompair, National Transport Authority

Consultant: Jacobs ARUP SYSTRA

Date	Scale @ A3	Drawn	Checked	Approved
25/04/2022	1:7 500	HCH	DE	DK

Project Code	Originator Code	QMS Code
BCIDE	JAC	

Programme Title: **BUSCONNECTS DUBLIN**
CORE BUS CORRIDORS INFRASTRUCTURE WORKS

Drawing Title: Ballymun/Finglas to City Centre Core Bus Corridor Scheme
Figure 6.5a
Baseline Bus Facilities
Ballymun to City Centre

Drawing File Name	Sheet Number	Status	Rev
BCIDE-JAC-ENV_TT-0304_XX_00-DR-GG-0401	1 of 2	A	M01

© Ordnance Survey Ireland Government of Ireland. All rights reserved.
Licence Number 2022/OSi_NMA_180 National Transport Authority

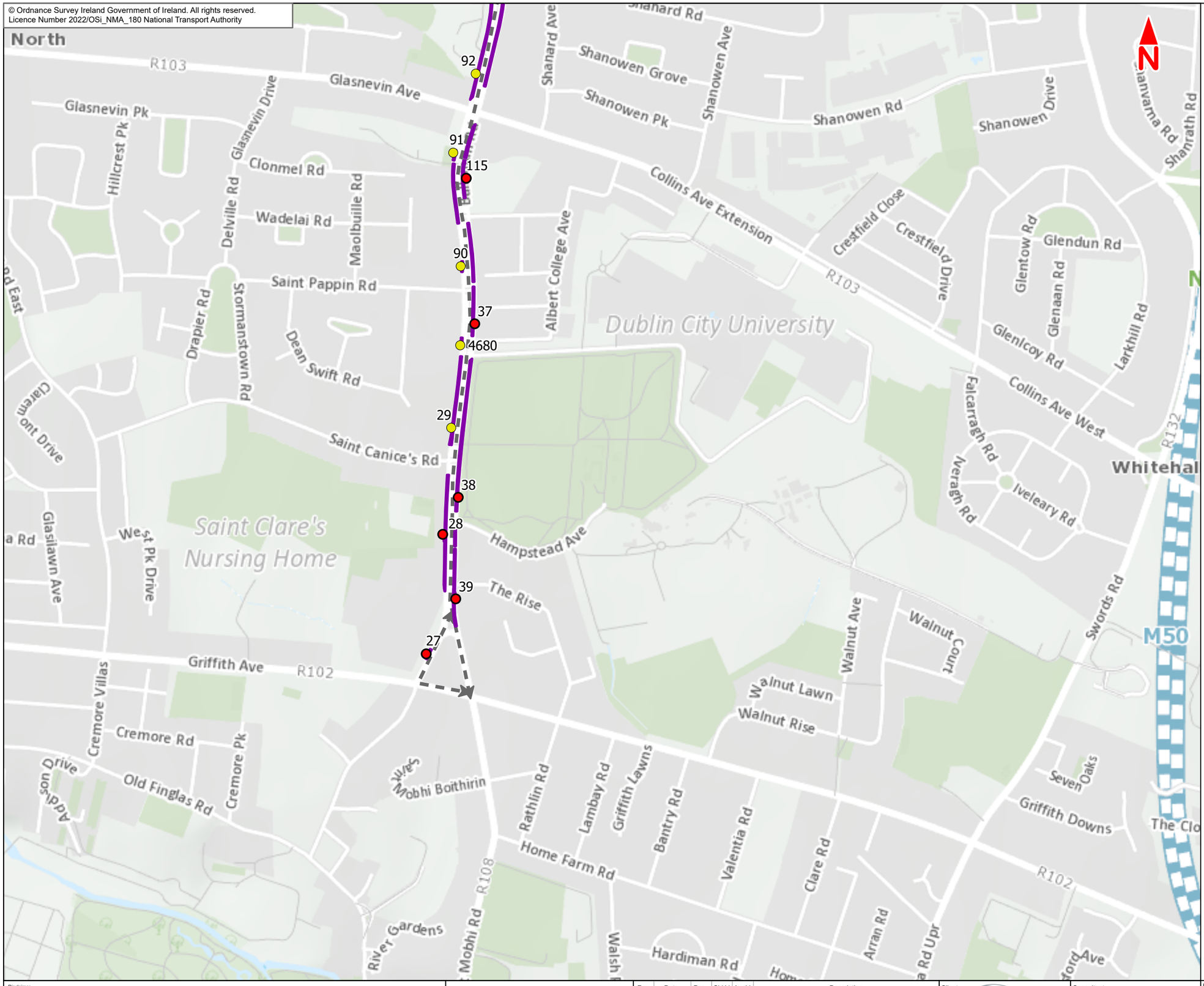

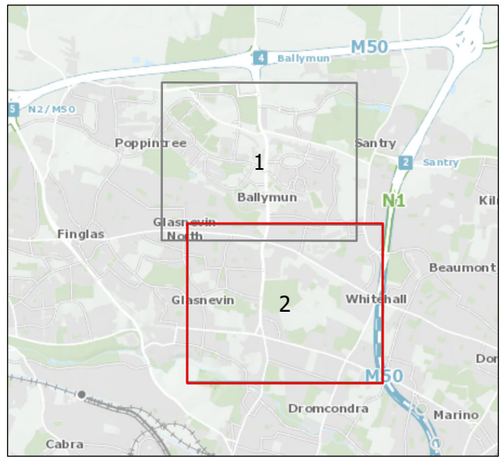

Legend :

Ballymun CBC Section 1

Ballymun Road from St Margaret's Road to Griffith Avenue

Bus Facilities

- Existing Bus Stop with Shelter
- Existing Bus Stop without Shelter
- Existing Bus Lane

Note 1: Facilities contained within the Ballymun/Finglas to City Centre Scheme boundary are displayed; those outside the scheme boundary are not shown

This drawing is not to be used in whole or in part other than for the intended purpose and project as defined on this drawing. Contains Irish Public Sector Data licensed under a Creative Commons Attribution 4.0 International (CCBY4.0) licence

0 75 150 225 300 375 m

BAR SCALE

Disclaimer
a. © National Transport Authority (NTA) 2022. This drawing is confidential and the copyright in it is owned by NTA. This drawing must not be either loaned, copied or otherwise reproduced in whole or in part or used for any purpose without the prior permission of NTA.
b. This drawing is to be used for the design element identified in the titlebox. Other information shown is to be considered indicative only. The drawing is to be read in conjunction with all other relevant design drawings.
c. O.S. data used for plans are printed under © Ordnance Survey Ireland Government of Ireland. All rights reserved. Licence Number 2022/OSi_NMA_180 National Transport Authority. All elevations are in metres and relate to OSi Geoid Model (OSGM15) Malin Head. All Co-ordinates are in Irish Transverse Mercator Grid (ITM) as defined by OSi active local GPS station.
d. Information concerning the position of apparatus shown on this drawing is based on drawings supplied by the utility owners and/or the utility works contractor, whilst every care has been taken in the preparation of this drawing, positions should be taken as approximate and are intended for general guidance only and no representation is made by the NTA as to the accuracy, completeness, sufficiency or otherwise of this drawing and the position of the apparatus.The information contained herein does not purport to be comprehensive or final as the apparatus is subject to being altered and/or superceded. Recipients should not rely on this information. Any liabilities are hereby expressly disclaimed.
e. The information contained herein has been provided by the NTA but does not purport to be comprehensive or final. Recipients should not rely on the information. Neither the NTA nor any of its directors, officers, employees, agents, stakeholders or advisers make any representation or warranty as to, or accept any liability or responsibility in relation to, the adequacy, accuracy, reasonableness or completeness of the information provided as part of this document or any matter on which the information is based (including but not limited to loss or damage arising as a result of reliance by recipients on the information or any part of it. Any liabilities are hereby expressly disclaimed.

Project Ireland 2040 Building Ireland's Future

Rev	Date	Drn	Chk'd	App'd	Description
M01	Apr 2022	HCH	DE	DK	ISSUE FOR PHASE 4 : PLANNING

Client: NTA Údarás Náisiúnta Iompair National Transport Authority

Consultant: Jacobs ARUP SYSTRA

Date	Scale @ A3	Drawn	Checked	Approved
25/04/2022	1:7 500	HCH	DE	DK
Project Code: BCIDE	Originator Code: JAC	QMS Code		

Programme Title: **BUSCONNECTS DUBLIN CORE BUS CORRIDORS INFRASTRUCTURE WORKS**

Drawing Title: Ballymun/Finglas to City Centre Core Bus Corridor Scheme
Figure 6.5a
Baseline Bus Facilities
Ballymun to City Centre

Drawing File Name	Sheet Number	Status	Rev
BCIDE-JAC-ENV_TT-0304_XX_00-DR-GG-0402	2 of 2	A	M01

© Ordnance Survey Ireland Government of Ireland. All rights reserved.
Licence Number 2022/OSi_NMA_180 National Transport Authority

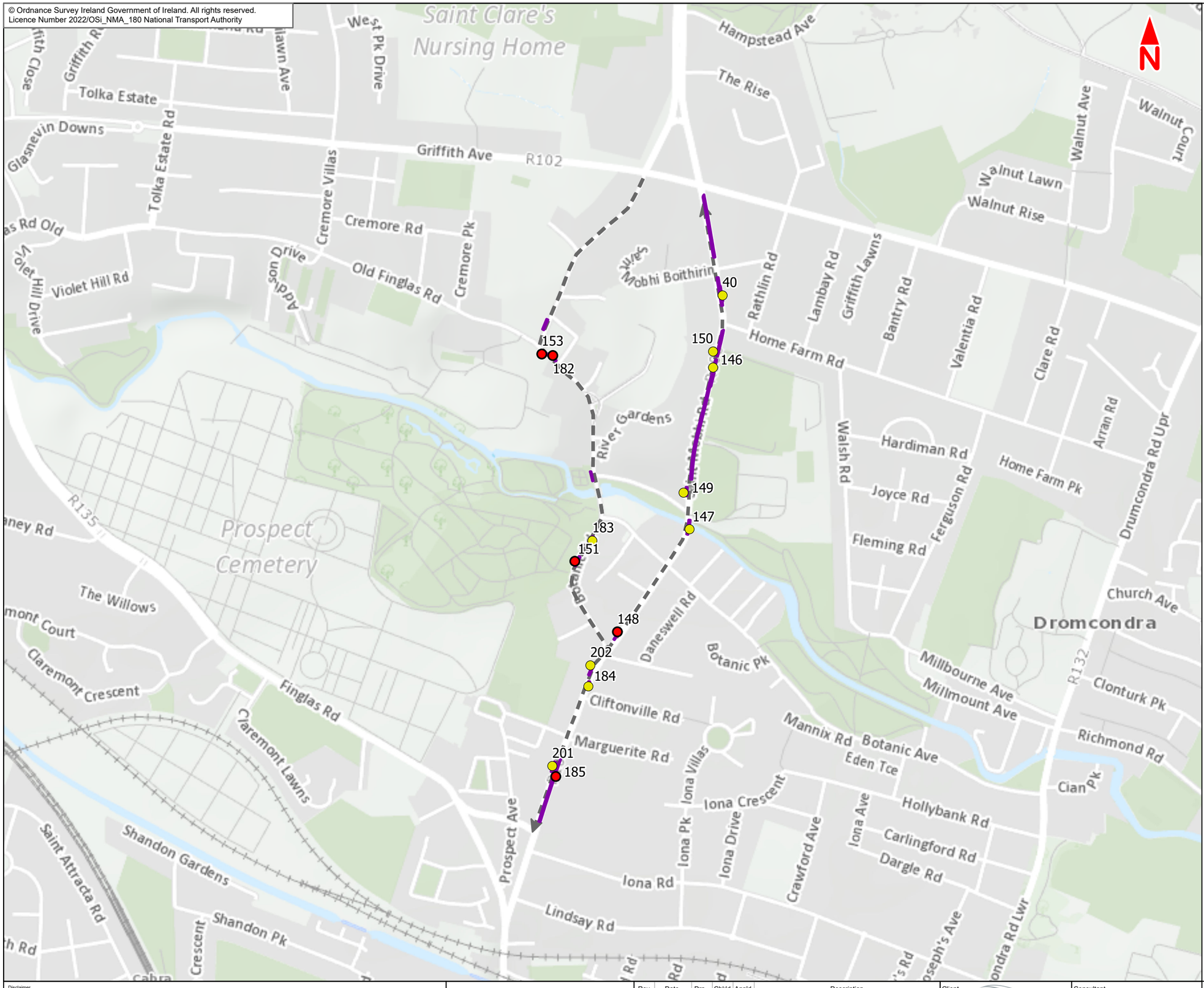

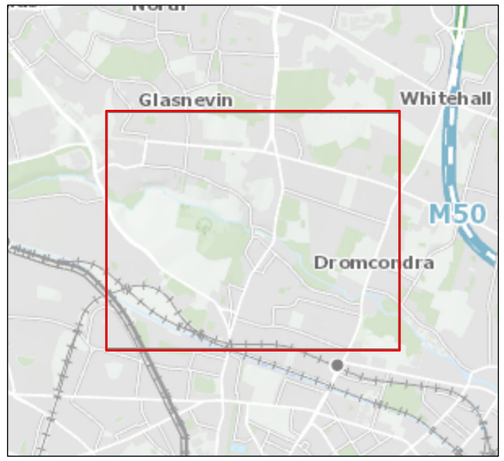

Legend :

Ballymun CBC Section 2

St. Mobhi Road, Botanic Road & Diversionary Route from Griffith Avenue to Hart's Corner

Bus Facilities

- Existing Bus Stop with Shelter
- Existing Bus Stop without Shelter
- Existing Bus Lane

Note 1: Facilities contained within the Ballymun/Finglas to City Centre Scheme boundary are displayed; those outside the scheme boundary are not shown

This drawing is not to be used in whole or in part other than for the intended purpose and project as defined on this drawing. Contains Irish Public Sector Data licensed under a Creative Commons Attribution 4.0 International (CCBY4.0) licence

0 75 150 225 300 375 m

BAR SCALE

Disclaimer
a. © National Transport Authority (NTA) 2022. This drawing is confidential and the copyright in it is owned by NTA. This drawing must not be either loaned, copied or otherwise reproduced in whole or in part or used for any purpose without the prior permission of NTA.
b. This drawing is to be used for the design element identified in the titlebox. Other information shown is to be considered indicative only. The drawing is to be read in conjunction with all other relevant design drawings.
c. O.S. data used for plans are printed under © Ordnance Survey Ireland Government of Ireland. All rights reserved. Licence Number 2022/OSi_NMA_180 National Transport Authority. All elevations are in metres and relate to OSi Geoid Model (OSGM15) Malin Head. All Co-ordinates are in Irish Transverse Mercator Grid (ITM) as defined by OSi active local GPS station.
d. Information concerning the position of apparatus shown on this drawing is based on drawings supplied by the utility owners and/or the utility works contractor, whilst every care has been taken in the preparation of this drawing, positions should be taken as approximate and are intended for general guidance only and no representation is made by the NTA as to the accuracy, completeness, sufficiency or otherwise of this drawing and the position of the apparatus.The information contained herein does not purport to be comprehensive or final as the apparatus is subject to being altered and/or superceded. Recipients should not rely on this information. Any liabilities are hereby expressly disclaimed.
e. The information contained herein has been provided by the NTA but does not purport to be comprehensive or final. Recipients should not rely on the information. Neither the NTA nor any of its directors, officers, employees, agents, stakeholders or advisers make any representation or warranty as to, or accept any liability or responsibility in relation to, the adequacy, accuracy, reasonableness or completeness of the information provided as part of this document or any matter on which the information is based (including but not limited to loss or damage arising as a result of reliance by recipients on the information or any part of it. Any liabilities are hereby expressly disclaimed.

Project Ireland 2040 Building Ireland's Future

Rev	Date	Drn	Chk'd	App'd	Description
M01	Apr 2022	HCH	DE	DK	ISSUE FOR PHASE 4 : PLANNING

Client: NTA Údarás Náisiúnta Iompair National Transport Authority

Consultant: Jacobs ARUP SYSTRA

Date	Scale @ A3	Drawn	Checked	Approved
25/04/2022	1:7 500	HCH	DE	DK

Project Code	Originator Code	QMS Code
BCIDE	JAC	

Programme Title: **BUSCONNECTS DUBLIN**
CORE BUS CORRIDORS INFRASTRUCTURE WORKS

Drawing Title: Ballymun/Finglas to City Centre Core Bus Corridor Scheme
Figure 6.5b
Baseline Bus Facilities
Ballymun to City Centre

Drawing File Name	Sheet Number	Status	Rev
BCIDE-JAC-ENV_TT-0304_XX_00-DR-GG-0403	1 of 1	A	M01

© Ordnance Survey Ireland Government of Ireland. All rights reserved.
Licence Number 2022/OSi_NMA_180 National Transport Authority

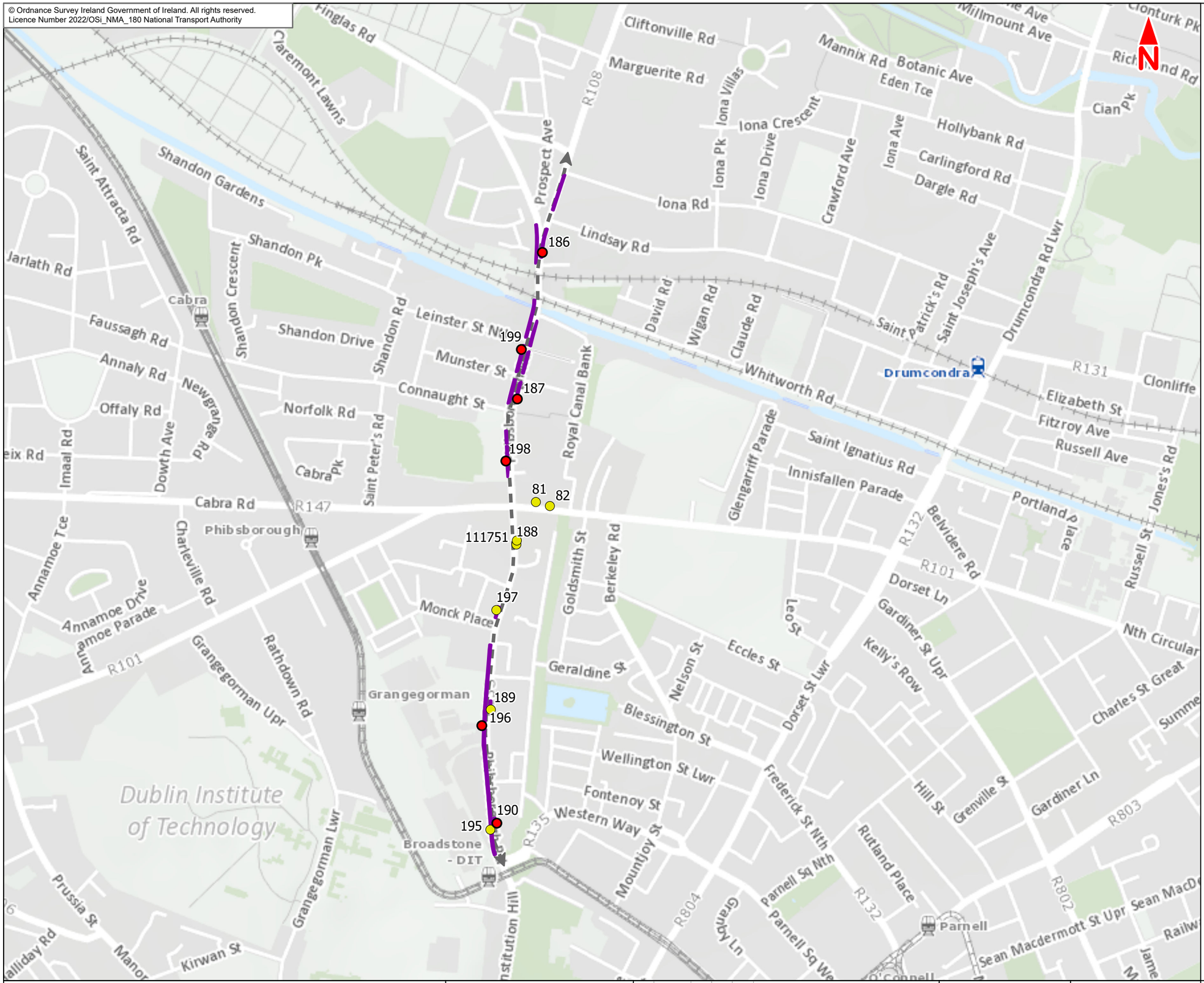

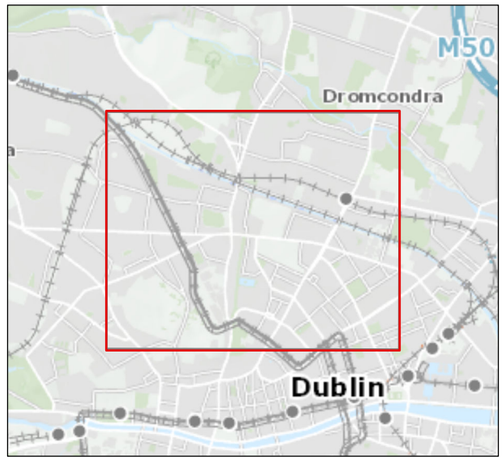

Legend :

Ballymun CBC Section 3

Phibsborough Road from Hart's Corner to Western Way

Bus Facilities

- Existing Bus Stop with Shelter
- Existing Bus Stop without Shelter
- Existing Bus Lane

Note 1: Facilities contained within the Ballymun/Finglas to City Centre Scheme boundary are displayed; those outside the scheme boundary are not shown

This drawing is not to be used in whole or in part other than for the intended purpose and project as defined on this drawing. Contains Irish Public Sector Data licensed under a Creative Commons Attribution 4.0 International (CCBY4.0) licence

0 75 150 225 300 375 m

BAR SCALE

Disclaimer
a. © National Transport Authority (NTA) 2022. This drawing is confidential and the copyright in it is owned by NTA. This drawing must not be either loaned, copied or otherwise reproduced in whole or in part or used for any purpose without the prior permission of NTA.
b. This drawing is to be used for the design element identified in the titlebox. Other information shown is to be considered indicative only. The drawing is to be read in conjunction with all other relevant design drawings.
c. O.S. data used for plans are printed under © Ordnance Survey Ireland Government of Ireland. All rights reserved. Licence Number 2022/OSi_NMA_180 National Transport Authority. All elevations are in metres and relate to OSi Geoid Model (OSGM15) Malin Head. All Co-ordinates are in Irish Transverse Mercator Grid (ITM) as defined by OSi active local GPS station.
d. Information concerning the position of apparatus shown on this drawing is based on drawings supplied by the utility owners and/or the utility works contractor, whilst every care has been taken in the preparation of this drawing, positions should be taken as approximate and are intended for general guidance only and no representation is made by the NTA as to the accuracy, completeness, sufficiency or otherwise of this drawing and the position of the apparatus.The information contained herein does not purport to be comprehensive or final as the apparatus is subject to being altered and/or superceded. Recipients should not rely on this information. Any liabilities are hereby expressly disclaimed.
e. The information contained herein has been provided by the NTA but does not purport to be comprehensive or final. Recipients should not rely on the information. Neither the NTA nor any of its directors, officers, employees, agents, stakeholders or advisers make any representation or warranty as to, or accept any liability or responsibility in relation to, the adequacy, accuracy, reasonableness or completeness of the information provided as part of this document or any matter on which the information is based (including but not limited to loss or damage arising as a result of reliance by recipients on the information or any part of it. Any liabilities are hereby expressly disclaimed.

Project Ireland 2040 Building Ireland's Future

Rev	Date	Drn	Chk'd	App'd	Description
M01	Apr 2022	HCH	DE	DK	ISSUE FOR PHASE 4 : PLANNING

Client: NTA Údarás Náisiúnta Iompair National Transport Authority

Consultant: Jacobs ARUP SYSTRA

Date	Scale @ A3	Drawn	Checked	Approved
25/04/2022	1:7 500	HCH	DE	DK

Project Code	Originator Code	QMS Code
BCIDE	JAC	

Programme Title: **BUSCONNECTS DUBLIN**
CORE BUS CORRIDORS INFRASTRUCTURE WORKS

Drawing Title: Ballymun/Finglas to City Centre Core Bus Corridor Scheme
Figure 6.5c
Baseline Bus Facilities
Ballymun to City Centre

Drawing File Name	Sheet Number	Status	Rev
BCIDE-JAC-ENV_TT-0304_XX_00-DR-GG-0404	1 of 1	A	M01

© Ordnance Survey Ireland Government of Ireland. All rights reserved.
Licence Number 2022/OSi_NMA_180 National Transport Authority

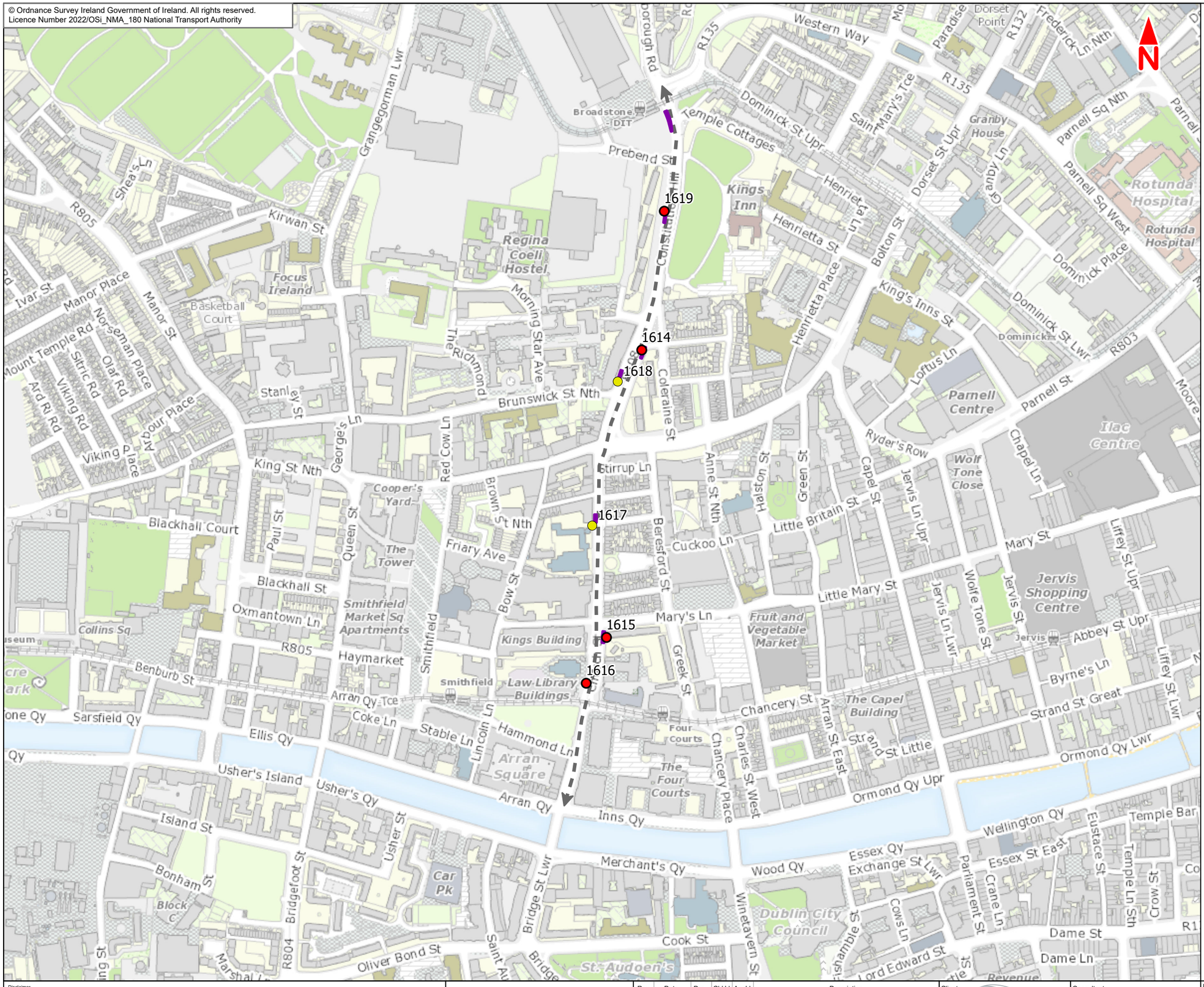

Legend :

Ballymun CBC Section 4

Constitution Hill & Church Street from Western Way to Arran Quay

Bus Facilities

- Existing Bus Stop with Shelter
- Existing Bus Stop without Shelter
- Existing Bus Lane

Note 1: Facilities contained within the Ballymun/Finglas to City Centre Scheme boundary are displayed; those outside the scheme boundary are not shown

This drawing is not to be used in whole or in part other than for the intended purpose and project as defined on this drawing. Contains Irish Public Sector Data licensed under a Creative Commons Attribution 4.0 International (CCBY4.0) licence

0 50 100 150 200 250 m

BAR SCALE

Disclaimer
a. © National Transport Authority (NTA) 2022. This drawing is confidential and the copyright in it is owned by NTA. This drawing must not be either loaned, copied or otherwise reproduced in whole or in part or used for any purpose without the prior permission of NTA.
b. This drawing is to be used for the design element identified in the titlebox. Other information shown is to be considered indicative only. The drawing is to be read in conjunction with all other relevant design drawings.
c. O.S. data used for plans are printed under © Ordnance Survey Ireland Government of Ireland. All rights reserved. Licence Number 2022/OSi_NMA_180 National Transport Authority. All elevations are in metres and relate to OSi Geoid Model (OSGM15) Malin Head. All Co-ordinates are in Irish Transverse Mercator Grid (ITM) as defined by OSi active local GPS station.
d. Information concerning the position of apparatus shown on this drawing is based on drawings supplied by the utility owners and/or the utility works contractor, whilst every care has been taken in the preparation of this drawing, positions should be taken as approximate and are intended for general guidance only and no representation is made by the NTA as to the accuracy, completeness, sufficiency or otherwise of this drawing and the position of the apparatus.The information contained herein does not purport to be comprehensive or final as the apparatus is subject to being altered and/or superceded. Recipients should not rely on this information. Any liabilities are hereby expressly disclaimed.
e. The information contained herein has been provided by the NTA but does not purport to be comprehensive or final. Recipients should not rely on the information. Neither the NTA nor any of its directors, officers, employees, agents, stakeholders or advisers make any representation or warranty as to, or accept any liability or responsibility in relation to, the adequacy, accuracy, reasonableness or completeness of the information provided as part of this document or any matter on which the information is based (including but not limited to loss or damage arising as a result of reliance by recipients on the information or any part of it. Any liabilities are hereby expressly disclaimed.

Project Ireland 2040
Building Ireland's Future

Rev	Date	Drn	Chk'd	App'd	Description
M01	Apr 2022	HCH	DE	DK	ISSUE FOR PHASE 4 : PLANNING

Client: NTA Údarás Náisiúnta Iompair National Transport Authority
Consultant: Jacobs ARUP SYSTRA

Date	Scale @ A3	Drawn	Checked	Approved
25/04/2022	1:5 000	HCH	DE	DK

Project Code	Originator Code	QMS Code
BCIDE	JAC	

Programme Title: **BUSCONNECTS DUBLIN CORE BUS CORRIDORS INFRASTRUCTURE WORKS**

Drawing Title: Ballymun/Finglas to City Centre Core Bus Corridor Scheme
Figure 6.5d
Baseline Pedestrian Facilities
Ballymun to City Centre

Drawing File Name	Sheet Number	Status	Rev
BCIDE-JAC-ENV_TT-0304_XX_00-DR-GG-0405	1 of 1	A	M01

© Ordnance Survey Ireland Government of Ireland. All rights reserved.
Licence Number 2022/OSi_NMA_180 National Transport Authority

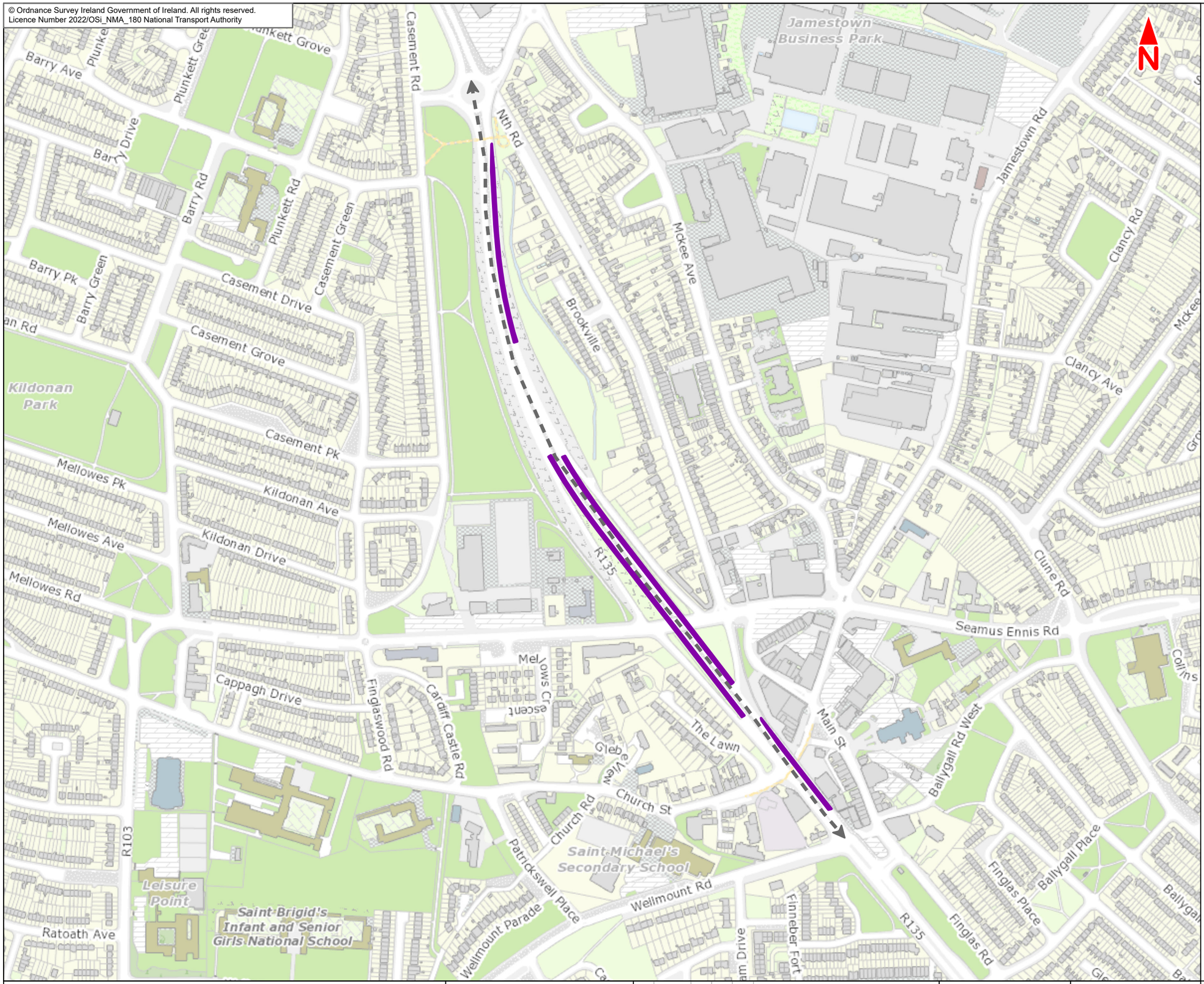

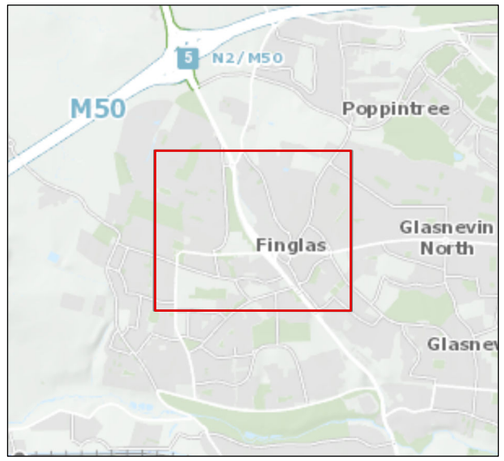

Legend :

Finglas CBC Section 1

Finglas Road from St Margaret's Road to Wellmount Road

Bus Facilities

- Existing Bus Stop with Shelter
- Existing Bus Stop without Shelter
- Existing Bus Lane

Note 1: Facilities contained within the Ballymun/Finglas to City Centre Scheme boundary are displayed; those outside the scheme boundary are not shown

This drawing is not to be used in whole or in part other than for the intended purpose and project as defined on this drawing. Contains Irish Public Sector Data licensed under a Creative Commons Attribution 4.0 International (CCBY4.0) licence

0 50 100 150 200 250 m

BAR SCALE

Disclaimer
a. © National Transport Authority (NTA) 2022. This drawing is confidential and the copyright in it is owned by NTA. This drawing must not be either loaned, copied or otherwise reproduced in whole or in part or used for any purpose without the prior permission of NTA.
b. This drawing is to be used for the design element identified in the titlebox. Other information shown is to be considered indicative only. The drawing is to be read in conjunction with all other relevant design drawings.
c. O.S. data used for plans are printed under © Ordnance Survey Ireland Government of Ireland. All rights reserved. Licence Number 2022/OSi_NMA_180 National Transport Authority. All elevations are in metres and relate to OSi Geoid Model (OSGM15) Malin Head. All Co-ordinates are in Irish Transverse Mercator Grid (ITM) as defined by OSi active local GPS station.
d. Information concerning the position of apparatus shown on this drawing is based on drawings supplied by the utility owners and/or the utility works contractor, whilst every care has been taken in the preparation of this drawing, positions should be taken as approximate and are intended for general guidance only and no representation is made by the NTA as to the accuracy, completeness, sufficiency or otherwise of this drawing and the position of the apparatus.The information contained herein does not purport to be comprehensive or final as the apparatus is subject to being altered and/or superceded. Recipients should not rely on this information. Any liabilities are hereby expressly disclaimed.
e. The information contained herein has been provided by the NTA but does not purport to be comprehensive or final. Recipients should not rely on the information. Neither the NTA nor any of its directors, officers, employees, agents, stakeholders or advisers make any representation or warranty as to, or accept any liability or responsibility in relation to, the adequacy, accuracy, reasonableness or completeness of the information provided as part of this document or any matter on which the information is based (including but not limited to loss or damage arising as a result of reliance by recipients on the information or any part of it. Any liabilities are hereby expressly disclaimed.

Project Ireland 2040 Building Ireland's Future

Rev	Date	Drn	Chk'd	App'd	Description
M01	Apr 2022	HCH	DE	DK	ISSUE FOR PHASE 4 : PLANNING

Client: NTA Údarás Náisiúnta Iompair National Transport Authority

Consultant: Jacobs ARUP SYSTRA

Date	Scale @ A3	Drawn	Checked	Approved
25/04/2022	1:5 000	HCH	DE	DK

Project Code	Originator Code	QMS Code
BCIDE	JAC	

Programme Title: **BUSCONNECTS DUBLIN CORE BUS CORRIDORS INFRASTRUCTURE WORKS**

Drawing Title: Ballymun/Finglas to City Centre Core Bus Corridor Scheme
Figure 6.5e
Baseline Bus Facilities
Finglas to City Centre

Drawing File Name	Sheet Number	Status	Rev
BCIDE-JAC-ENV_TT-0304_XX_00-DR-GG-0406	1 of 1	A	M01

© Ordnance Survey Ireland Government of Ireland. All rights reserved.
Licence Number 2022/OSi_NMA_180 National Transport Authority

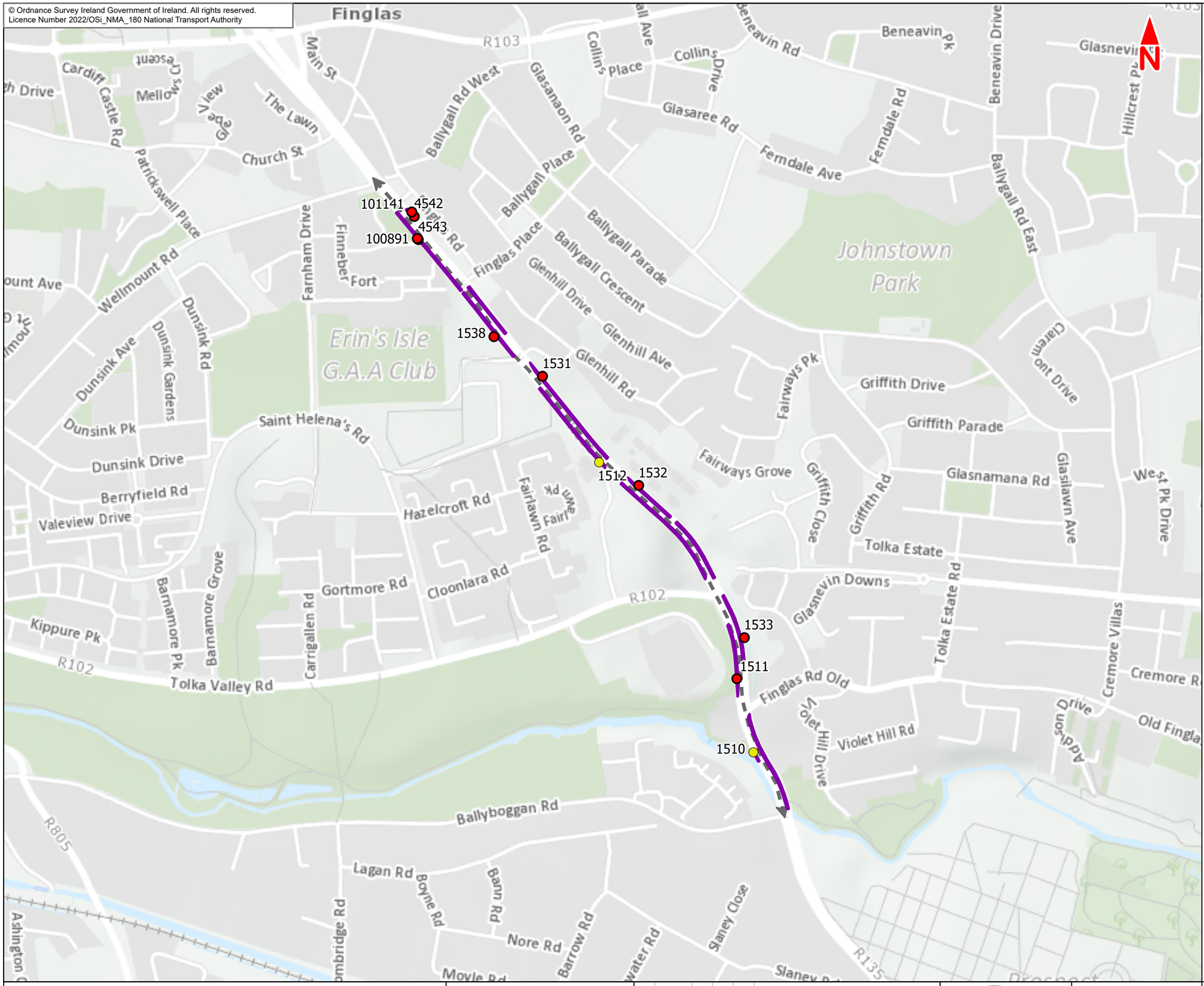

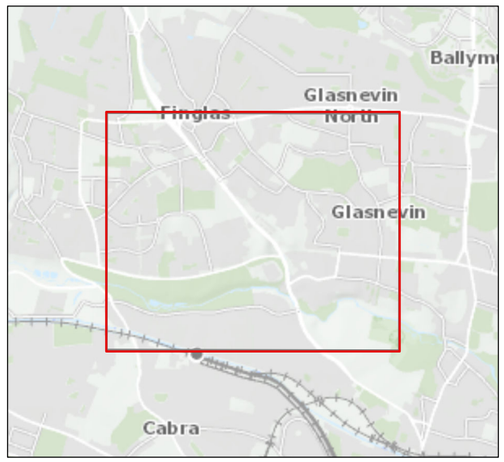

Legend :

Finglas CBC Section 2

Finglas Road from Wellmount Road to Ballyboggan Road

Bus Facilities

Existing Bus Stop with Shelter

Existing Bus Stop without Shelter

Existing Bus Lane

Note 1: Facilities contained within the Ballymun/Finglas to City Centre Scheme boundary are displayed; those outside the scheme boundary are not shown

This drawing is not to be used in whole or in part other than for the intended purpose and project as defined on this drawing. Contains Irish Public Sector Data licensed under a Creative Commons Attribution 4.0 International (CCBY4.0) licence

0 75 150 225 300 375 m

BAR SCALE

Disclaimer
a. © National Transport Authority (NTA) 2022. This drawing is confidential and the copyright in it is owned by NTA. This drawing must not be either loaned, copied or otherwise reproduced in whole or in part or used for any purpose without the prior permission of NTA.
b. This drawing is to be used for the design element identified in the titlebox. Other information shown is to be considered indicative only. The drawing is to be read in conjunction with all other relevant design drawings.
c. O.S. data used for plans are printed under © Ordnance Survey Ireland Government of Ireland. All rights reserved. Licence Number 2022/OSi_NMA_180 National Transport Authority. All elevations are in metres and relate to OSi Geoid Model (OSGM15) Malin Head. All Co-ordinates are in Irish Transverse Mercator Grid (ITM) as defined by OSi active local GPS station.
d. Information concerning the position of apparatus shown on this drawing is based on drawings supplied by the utility owners and/or the utility works contractor, whilst every care has been taken in the preparation of this drawing, positions should be taken as approximate and are intended for general guidance only and no representation is made by the NTA as to the accuracy, completeness, sufficiency or otherwise of this drawing and the position of the apparatus.The information contained herein does not purport to be comprehensive or final as the apparatus is subject to being altered and/or superceded. Recipients should not rely on this information. Any liabilities are hereby expressly disclaimed.
e. The information contained herein has been provided by the NTA but does not purport to be comprehensive or final. Recipients should not rely on the information. Neither the NTA nor any of its directors, officers, employees, agents, stakeholders or advisers make any representation or warranty as to, or accept any liability or responsibility in relation to, the adequacy, accuracy, reasonableness or completeness of the information provided as part of this document or any matter on which the information is based (including but not limited to loss or damage arising as a result of reliance by recipients on the information or any part of it. Any liabilities are hereby expressly disclaimed.

Project Ireland 2040 Building Ireland's Future

Rev	Date	Drn	Chk'd	App'd	Description
M01	Apr 2022	HCH	DE	DK	ISSUE FOR PHASE 4 : PLANNING

Client: NTA — Údarás Náisiúnta Iompair, National Transport Authority

Consultant: Jacobs ARUP SYSTRA

Date	Scale @ A3	Drawn	Checked	Approved
25/04/2022	1:7 500	HCH	DE	DK

Project Code	Originator Code	QMS Code
BCIDE	JAC	

Programme Title: **BUSCONNECTS DUBLIN**
CORE BUS CORRIDORS INFRASTRUCTURE WORKS

Drawing Title: Ballymun/Finglas to City Centre Core Bus Corridor Scheme
Figure 6.5f
Baseline Bus Facilities
Finglas to City Centre

Drawing File Name	Sheet Number	Status	Rev
BCIDE-JAC-ENV_TT-0304_XX_00-DR-GG-0407	1 of 1	A	M01

© Ordnance Survey Ireland Government of Ireland. All rights reserved.
Licence Number 2022/OSi_NMA_180 National Transport Authority

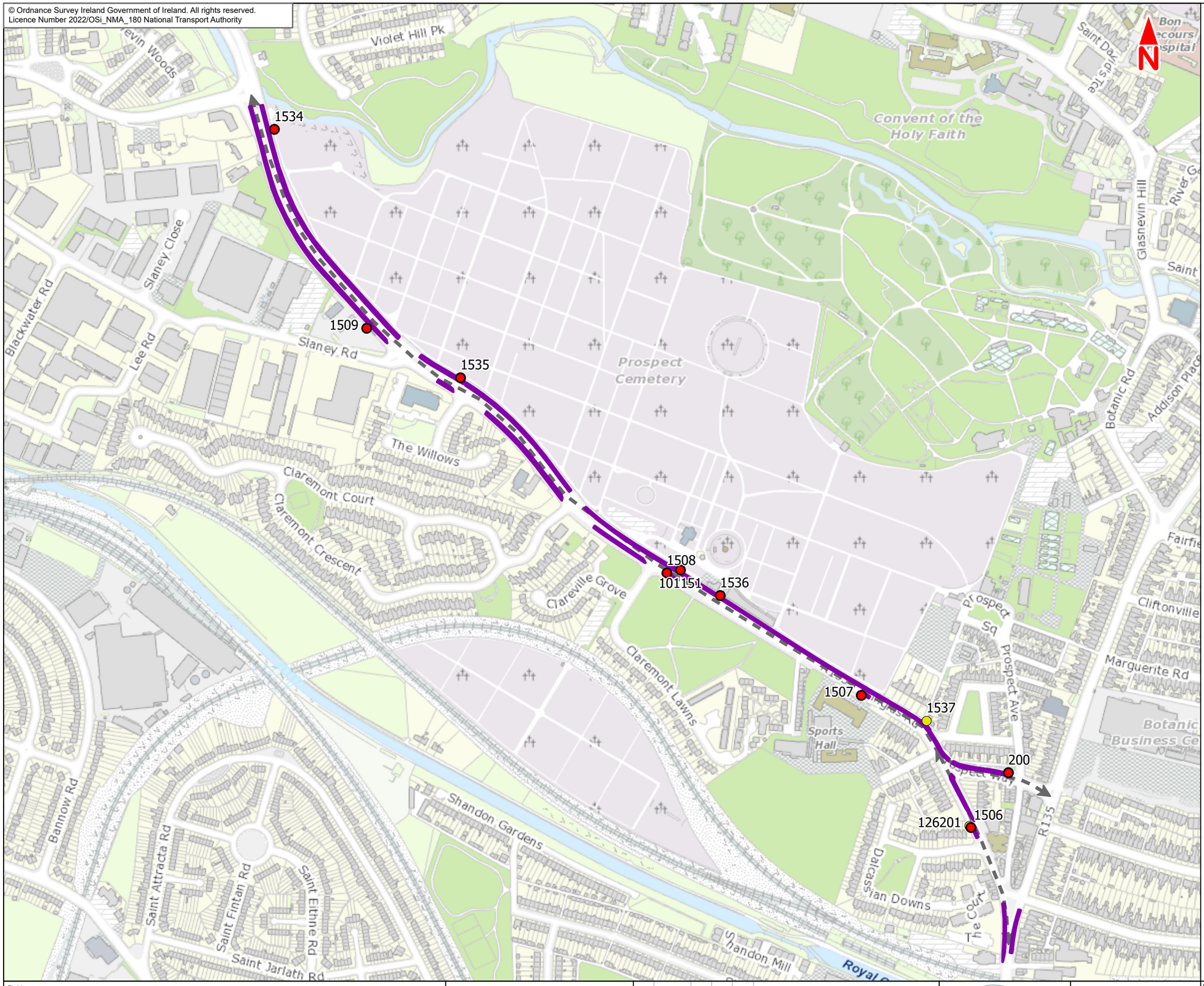

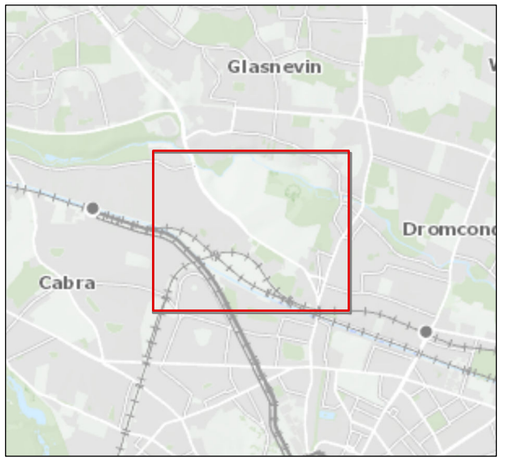

Legend :

Finglas CBC Section 3

Finglas Road from Ballyboggan Road to Hart's Corner

Bus Facilities

- Existing Bus Stop with Shelter
- Existing Bus Stop without Shelter
- Existing Bus Lane

Note 1: Facilities contained within the Ballymun/Finglas to City Centre Scheme boundary are displayed; those outside the scheme boundary are not shown

This drawing is not to be used in whole or in part other than for the intended purpose and project as defined on this drawing. Contains Irish Public Sector Data licensed under a Creative Commons Attribution 4.0 International (CCBY4.0) licence

0 50 100 150 200 250 m

BAR SCALE

Disclaimer
a. © National Transport Authority (NTA) 2022. This drawing is confidential and the copyright in it is owned by NTA. This drawing must not be either loaned, copied or otherwise reproduced in whole or in part or used for any purpose without the prior permission of NTA.
b. This drawing is to be used for the design element identified in the titlebox. Other information shown is to be considered indicative only. The drawing is to be read in conjunction with all other relevant design drawings.
c. O.S. data used for plans are printed under © Ordnance Survey Ireland Government of Ireland. All rights reserved. Licence Number 2022/OSi_NMA_180 National Transport Authority. All elevations are in metres and relate to OSi Geoid Model (OSGM15) Malin Head. All Co-ordinates are in Irish Transverse Mercator Grid (ITM) as defined by OSi active local GPS station.
d. Information concerning the position of apparatus shown on this drawing is based on drawings supplied by the utility owners and/or the utility works contractor, whilst every care has been taken in the preparation of this drawing, positions should be taken as approximate and are intended for general guidance only and no representation is made by the NTA as to the accuracy, completeness, sufficiency or otherwise of this drawing and the position of the apparatus.The information contained herein does not purport to be comprehensive or final as the apparatus is subject to being altered and/or superceded. Recipients should not rely on this information. Any liabilities are hereby expressly disclaimed.
e. The information contained herein has been provided by the NTA but does not purport to be comprehensive or final. Recipients should not rely on the information. Neither the NTA nor any of its directors, officers, employees, agents, stakeholders or advisers make any representation or warranty as to, or accept any liability or responsibility in relation to, the adequacy, accuracy, reasonableness or completeness of the information provided as part of this document or any matter on which the information is based (including but not limited to loss or damage arising as a result of reliance by recipients on the information or any part of it. Any liabilities are hereby expressly disclaimed.

Project Ireland 2040
Building Ireland's Future

Rev	Date	Drn	Chk'd	App'd	Description
M01	Apr 2022	HCH	DE	DK	ISSUE FOR PHASE 4 : PLANNING

Client: NTA — Údarás Náisiúnta Iompair, National Transport Authority

Consultant: Jacobs ARUP SYSTRA

Date	Scale @ A3	Drawn	Checked	Approved
25/04/2022	1:5 000	HCH	DE	DK

Project Code	Originator Code	QMS Code
BCIDE	JAC	

Programme Title: **BUSCONNECTS DUBLIN**
CORE BUS CORRIDORS INFRASTRUCTURE WORKS

Drawing Title: Ballymun/Finglas to City Centre Core Bus Corridor Scheme
Figure 1.5g
Baseline Bus Facilities
Finglas to City Centre

Drawing File Name	Sheet Number	Status	Rev
BCIDE-JAC-ENV_TT-0304_XX_00-DR-GG-0408	1 of 1	A	M01

6.6
Aerial Views of Key Junctions

© Ordnance Survey Ireland Government of Ireland. All rights reserved.
Licence Number 2022/OSi_NMA_180 National Transport Authority



A) ST MARGARET'S ROAD / R108 BALLYMUN ROAD 3-ARM SIGNALISED JUNCTION

B) R108 BALLYMUN ROAD / NORTHWOOD AVENUE JUNCTION

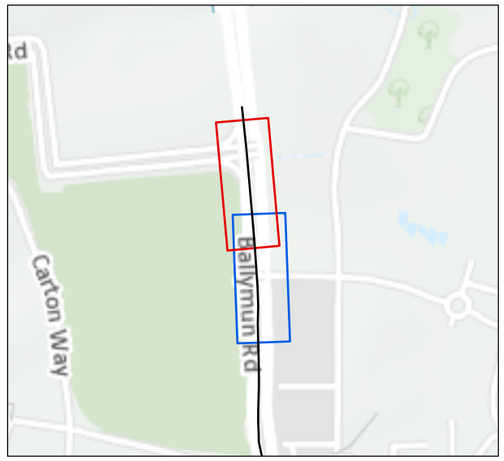

Legend

- Ballymun/Finglas to City Centre Core Bus Corridor Scheme
- A) St Margaret's Road / R108 Ballymun Road 3-arm signalised junction
- B) R108 Ballymun Road / Northwood Avenue junction

This drawing is not to be used in whole or in part other than for the intended purpose and project as defined on this drawing. Contains Irish Public Sector Data licensed under a Creative Commons Attribution 4.0 International (CCBY4.0) licence

0 5 10 15 20 25 m

BAR SCALE

Disclaimer
a. © National Transport Authority (NTA) 2022. This drawing is confidential and the copyright in it is owned by NTA. This drawing must not be either loaned, copied or otherwise reproduced in whole or in part or used for any purpose without the prior permission of NTA.
b. This drawing is to be used for the design element identified in the titlebox. Other information shown is to be considered indicative only. The drawing is to be read in conjunction with all other relevant design drawings.
c. O.S. data used for plans are printed under © Ordnance Survey Ireland Government of Ireland. All rights reserved. Licence Number 2022/OSi_NMA_180 National Transport Authority. All elevations are in metres and relate to OSi Geoid Model (OSGM15) Malin Head. All Co-ordinates are in Irish Transverse Mercator Grid (ITM) as defined by OSi active local GPS station.
d. Information concerning the position of apparatus shown on this drawing is based on drawings supplied by the utility owners and/or the utility works contractor, whilst every care has been taken in the preparation of this drawing, positions should be taken as approximate and are intended for general guidance only and no representation is made by the NTA as to the accuracy, completeness, sufficiency or otherwise of this drawing and the position of the apparatus.The information contained herein does not purport to be comprehensive or final as the apparatus is subject to being altered and/or superceded. Recipients should not rely on this information. Any liabilities are hereby expressly disclaimed.
e. The information contained herein has been provided by the NTA but does not purport to be comprehensive or final. Recipients should not rely on the information. Neither the NTA nor any of its directors, officers, employees, agents, stakeholders or advisers make any representation or warranty as to, or accept any liability or responsibility in relation to, the adequacy, accuracy, reasonableness or completeness of the information provided as part of this document or any matter on which the information is based (including but not limited to loss or damage arising as a result of reliance by recipients on the information or any part of it. Any liabilities are hereby expressly disclaimed.

Project Ireland 2040
Building Ireland's Future

Rev	Date	Drn	Chk'd	App'd	Description
M01	Apr 2022	KJ	GM	DK	ISSUE FOR PHASE 4 : PLANNING

Client: NTA — Údarás Náisiúnta Iompair, National Transport Authority

Consultant: Jacobs ARUP SYSTRA

Date	Scale @ A3	Drawn	Checked	Approved
21/04/2022	1:500	KJ	GM	DK

Project Code	Originator Code	QMS Code
BCIDE	JAC	

Programme Title: **BUSCONNECTS DUBLIN CORE BUS CORRIDORS INFRASTRUCTURE WORKS**

Drawing Title: Figure 6.6 Aerial Views of Key Junctions

Drawing File Name	Sheet Number	Status	Rev
BCIDE-JAC-ENV_TT-0304_XX_00-DR-GG-0501	1 of 17	A	M01

© Ordnance Survey Ireland Government of Ireland. All rights reserved.
Licence Number 2022/OSi_NMA_180 National Transport Authority



A) R108 BALLYMUN ROAD / R104 BALBUTCHER LANE / R104 SANTRY AVENUE JUNCTION



B) R108 BALLYMUN ROAD / BALBUTCHER LANE / SHANGAN ROAD JUNCTION

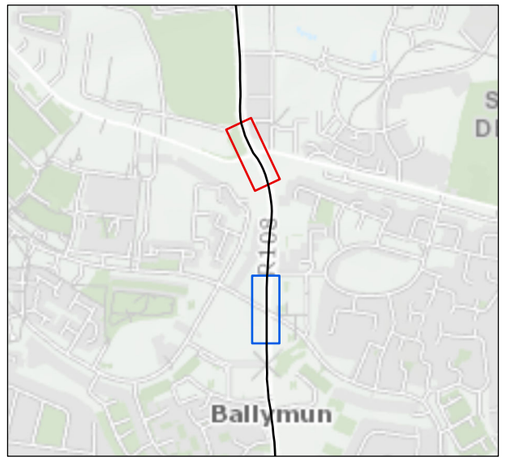

Legend

- Ballymun/Finglas to City Centre Core Bus Corridor Scheme
- A) R108 Ballymun Road / R104 Balbutcher Lane / R104 Santry Avenue junction
- B) R108 Ballymun Road / Balbutcher Lane / Shangan Road junction

This drawing is not to be used in whole or in part other than for the intended purpose and project as defined on this drawing. Contains Irish Public Sector Data licensed under a Creative Commons Attribution 4.0 International (CCBY4.0) licence

0 6 12 18 24 30 m

BAR SCALE

Disclaimer
a. © National Transport Authority (NTA) 2022. This drawing is confidential and the copyright in it is owned by NTA. This drawing must not be either loaned, copied or otherwise reproduced in whole or in part or used for any purpose without the prior permission of NTA.
b. This drawing is to be used for the design element identified in the titlebox. Other information shown is to be considered indicative only. The drawing is to be read in conjunction with all other relevant design drawings.
c. O.S. data used for plans are printed under © Ordnance Survey Ireland Government of Ireland. All rights reserved. Licence Number 2022/OSi_NMA_180 National Transport Authority. All elevations are in metres and relate to OSi Geoid Model (OSGM15) Malin Head. All Co-ordinates are in Irish Transverse Mercator Grid (ITM) as defined by OSi active local GPS station.
d. Information concerning the position of apparatus shown on this drawing is based on drawings supplied by the utility owners and/or the utility works contractor, whilst every care has been taken in the preparation of this drawing, positions should be taken as approximate and are intended for general guidance only and no representation is made by the NTA as to the accuracy, completeness, sufficiency or otherwise of this drawing and the position of the apparatus.The information contained herein does not purport to be comprehensive or final as the apparatus is subject to being altered and/or superceded. Recipients should not rely on this information. Any liabilities are hereby expressly disclaimed.
e. The information contained herein has been provided by the NTA but does not purport to be comprehensive or final. Recipients should not rely on the information. Neither the NTA nor any of its directors, officers, employees, agents, stakeholders or advisers make any representation or warranty as to, or accept any liability or responsibility in relation to, the adequacy, accuracy, reasonableness or completeness of the information provided as part of this document or any matter on which the information is based (including but not limited to loss or damage arising as a result of reliance by recipients on the information or any part of it. Any liabilities are hereby expressly disclaimed.

Project Ireland 2040
Building Ireland's Future

Rev	Date	Drn	Chk'd	App'd	Description
M01	Apr 2022	KJ	GM	DK	ISSUE FOR PHASE 4 : PLANNING

Client: NTA — Údarás Náisiúnta Iompair, National Transport Authority
Consultant: Jacobs ARUP SYSTRA

Date	Scale @ A3	Drawn	Checked	Approved
21/04/2022	1:650	KJ	GM	DK

Project Code	Originator Code	QMS Code
BCIDE	JAC	

Programme Title: BUSCONNECTS DUBLIN
CORE BUS CORRIDORS INFRASTRUCTURE WORKS

Drawing Title: Figure 6.6
Aerial Views of Key Junctions

Drawing File Name	Sheet Number	Status	Rev
BCIDE-JAC-ENV_TT-0304_XX_00-DR-GG-0502	2 of 17	A	M01

© Ordnance Survey Ireland Government of Ireland. All rights reserved.
Licence Number 2022/OSi_NMA_180 National Transport Authority

A) R108 BALLYMUN ROAD / GATEWAY CRESCENT JUNCTION

B) R108 BALLYMUN ROAD / R103 GLASNEVIN AVENUE / R103 COLLINS AVENUE EXTENSION JUNCTION

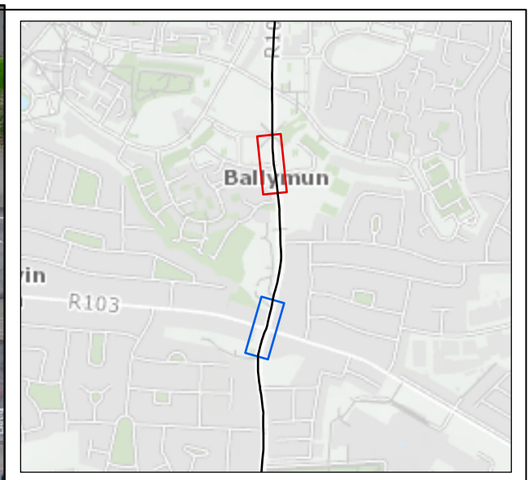

Legend

- Ballymun/Finglas to City Centre Core Bus Corridor Scheme
- A) R108 Ballymun Road / Gateway Crescent junction
- B) R108 Ballymun Road / R103 Glasnevin Avenue / R103 Collins Avenue Extension junction

This drawing is not to be used in whole or in part other than for the intended purpose and project as defined on this drawing. Contains Irish Public Sector Data licensed under a Creative Commons Attribution 4.0 International (CCBY4.0) licence

0 6 12 18 24 30 m

BAR SCALE

Disclaimer
a. © National Transport Authority (NTA) 2022. This drawing is confidential and the copyright in it is owned by NTA. This drawing must not be either loaned, copied or otherwise reproduced in whole or in part or used for any purpose without the prior permission of NTA.
b. This drawing is to be used for the design element identified in the titlebox. Other information shown is to be considered indicative only. The drawing is to be read in conjunction with all other relevant design drawings.
c. O.S. data used for plans are printed under © Ordnance Survey Ireland Government of Ireland. All rights reserved. Licence Number 2022/OSi_NMA_180 National Transport Authority. All elevations are in metres and relate to OSi Geoid Model (OSGM15) Malin Head. All Co-ordinates are in Irish Transverse Mercator Grid (ITM) as defined by OSi active local GPS station.
d. Information concerning the position of apparatus shown on this drawing is based on drawings supplied by the utility owners and/or the utility works contractor, whilst every care has been taken in the preparation of this drawing, positions should be taken as approximate and are intended for general guidance only and no representation is made by the NTA as to the accuracy, completeness, sufficiency or otherwise of this drawing and the position of the apparatus.The information contained herein does not purport to be comprehensive or final as the apparatus is subject to being altered and/or superceded. Recipients should not rely on this information. Any liabilities are hereby expressly disclaimed.
e. The information contained herein has been provided by the NTA but does not purport to be comprehensive or final. Recipients should not rely on the information. Neither the NTA nor any of its directors, officers, employees, agents, stakeholders or advisers make any representation or warranty as to, or accept any liability or responsibility in relation to, the adequacy, accuracy, reasonableness or completeness of the information provided as part of this document or any matter on which the information is based (including but not limited to loss or damage arising as a result of reliance by recipients on the information or any part of it. Any liabilities are hereby expressly disclaimed.

Project Ireland 2040
Building Ireland's Future

Rev	Date	Drn	Chk'd	App'd	Description
M01	Apr 2022	KJ	GM	DK	ISSUE FOR PHASE 4 : PLANNING

Client: NTA — Údarás Náisiúnta Iompair, National Transport Authority
Consultant: Jacobs ARUP SYSTRA

Date	Scale @ A3	Drawn	Checked	Approved
21/04/2022	1:650	KJ	GM	DK

Project Code	Originator Code	QMS Code
BCIDE	JAC	

Programme Title: BUSCONNECTS DUBLIN
CORE BUS CORRIDORS INFRASTRUCTURE WORKS

Drawing Title: Figure 6.6
Aerial Views of Key Junctions

Drawing File Name	Sheet Number	Status	Rev
BCIDE-JAC-ENV_TT-0304_XX_00-DR-GG-0503	3 of 17	A	M01

© Ordnance Survey Ireland Government of Ireland. All rights reserved.
Licence Number 2022/OSi_NMA_180 National Transport Authority

A) R108 BALLYMUN ROAD / ST. PAPPIN ROAD JUNCTION



B) R102 BALLYMUN ROAD / R102 ST MOBHI ROAD / R102 GRIFFITH AVENUE

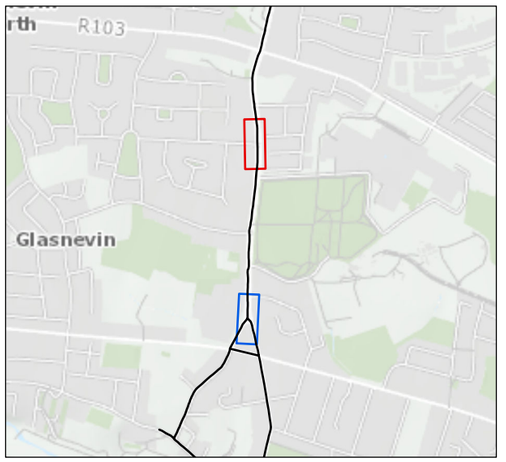

Legend

- Ballymun/Finglas to City Centre Core Bus Corridor Scheme
- A) R108 Ballymun Road / St. Pappin Road junction
- B) R102 Ballymun Road / R102 St Mobhi Road / R102 Griffith Avenue

This drawing is not to be used in whole or in part other than for the intended purpose and project as defined on this drawing. Contains Irish Public Sector Data licensed under a Creative Commons Attribution 4.0 International (CCBY4.0) licence

0 6 12 18 24 30 m

BAR SCALE

Disclaimer
a. © National Transport Authority (NTA) 2022. This drawing is confidential and the copyright in it is owned by NTA. This drawing must not be either loaned, copied or otherwise reproduced in whole or in part or used for any purpose without the prior permission of NTA.
b. This drawing is to be used for the design element identified in the titlebox. Other information shown is to be considered indicative only. The drawing is to be read in conjunction with all other relevant design drawings.
c. O.S. data used for plans are printed under © Ordnance Survey Ireland Government of Ireland. All rights reserved. Licence Number 2022/OSi_NMA_180 National Transport Authority. All elevations are in metres and relate to OSi Geoid Model (OSGM15) Malin Head. All Co-ordinates are in Irish Transverse Mercator Grid (ITM) as defined by OSi active local GPS station.
d. Information concerning the position of apparatus shown on this drawing is based on drawings supplied by the utility owners and/or the utility works contractor, whilst every care has been taken in the preparation of this drawing, positions should be taken as approximate and are intended for general guidance only and no representation is made by the NTA as to the accuracy, completeness, sufficiency or otherwise of this drawing and the position of the apparatus.The information contained herein does not purport to be comprehensive or final as the apparatus is subject to being altered and/or superceded. Recipients should not rely on this information. Any liabilities are hereby expressly disclaimed.
e. The information contained herein has been provided by the NTA but does not purport to be comprehensive or final. Recipients should not rely on the information. Neither the NTA nor any of its directors, officers, employees, agents, stakeholders or advisers make any representation or warranty as to, or accept any liability or responsibility in relation to, the adequacy, accuracy, reasonableness or completeness of the information provided as part of this document or any matter on which the information is based (including but not limited to loss or damage arising as a result of reliance by recipients on the information or any part of it. Any liabilities are hereby expressly disclaimed.

Project Ireland 2040 Building Ireland's Future

Rev	Date	Drn	Chk'd	App'd	Description
M01	Apr 2022	KJ	GM	DK	ISSUE FOR PHASE 4 : PLANNING

Client: NTA Údarás Náisiúnta Iompair National Transport Authority

Consultant: Jacobs ARUP SYSTRA

Date	Scale @ A3	Drawn	Checked	Approved
21/04/2022	1:600	KJ	GM	DK

Project Code	Originator Code	QMS Code
BCIDE	JAC	

Programme Title: **BUSCONNECTS DUBLIN CORE BUS CORRIDORS INFRASTRUCTURE WORKS**

Drawing Title: Figure 6.6 Aerial Views of Key Junctions

Drawing File Name	Sheet Number	Status	Rev
BCIDE-JAC-ENV_TT-0304_XX_00-DR-GG-0504	4 of 17	A	M01

© Ordnance Survey Ireland Government of Ireland. All rights reserved.
Licence Number 2022/OSi_NMA_180 National Transport Authority

A) R108 ST. MOBHI ROAD / R102 GRIFFITH AVENUE / R102 ST. MOBHI ROAD FOUR-ARM SIGNALISED JUNCTION



B) R108 ST. MOBHI ROAD / BOTANIC AVENUE FOUR-ARM SIGNALISED JUNCTION

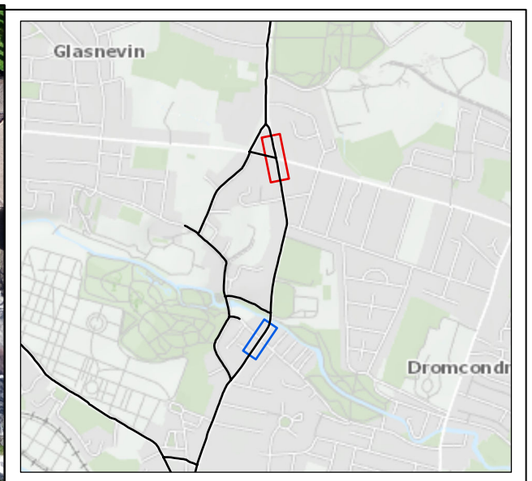

Legend

- Ballymun/Finglas to City Centre Core Bus Corridor Scheme
- A) R108 St. Mobhi Road / R102 Griffith Avenue / R102 St. Mobhi Road four-arm signalised junction
- B) R108 St. Mobhi Road / Botanic Avenue four-arm signalised junction

This drawing is not to be used in whole or in part other than for the intended purpose and project as defined on this drawing. Contains Irish Public Sector Data licensed under a Creative Commons Attribution 4.0 International (CCBY4.0) licence

0 6 12 18 24 30 m

BAR SCALE

Disclaimer
a. © National Transport Authority (NTA) 2022. This drawing is confidential and the copyright in it is owned by NTA. This drawing must not be either loaned, copied or otherwise reproduced in whole or in part or used for any purpose without the prior permission of NTA.
b. This drawing is to be used for the design element identified in the titlebox. Other information shown is to be considered indicative only. The drawing is to be read in conjunction with all other relevant design drawings.
c. O.S. data used for plans are printed under © Ordnance Survey Ireland Government of Ireland. All rights reserved. Licence Number 2022/OSi_NMA_180 National Transport Authority. All elevations are in metres and relate to OSi Geoid Model (OSGM15) Malin Head. All Co-ordinates are in Irish Transverse Mercator Grid (ITM) as defined by OSi active local GPS station.
d. Information concerning the position of apparatus shown on this drawing is based on drawings supplied by the utility owners and/or the utility works contractor, whilst every care has been taken in the preparation of this drawing, positions should be taken as approximate and are intended for general guidance only and no representation is made by the NTA as to the accuracy, completeness, sufficiency or otherwise of this drawing and the position of the apparatus.The information contained herein does not purport to be comprehensive or final as the apparatus is subject to being altered and/or superceded. Recipients should not rely on this information. Any liabilities are hereby expressly disclaimed.
e. The information contained herein has been provided by the NTA but does not purport to be comprehensive or final. Recipients should not rely on the information. Neither the NTA nor any of its directors, officers, employees, agents, stakeholders or advisers make any representation or warranty as to, or accept any liability or responsibility in relation to, the adequacy, accuracy, reasonableness or completeness of the information provided as part of this document or any matter on which the information is based (including but not limited to loss or damage arising as a result of reliance by recipients on the information or any part of it. Any liabilities are hereby expressly disclaimed.

Project Ireland 2040
Building Ireland's Future

Rev	Date	Drn	Chk'd	App'd	Description
M01	Apr 2022	KJ	GM	DK	ISSUE FOR PHASE 4 : PLANNING

Client: NTA — Údarás Náisiúnta Iompair, National Transport Authority
Consultant: Jacobs ARUP SYSTRA

Date	Scale @ A3	Drawn	Checked	Approved
21/04/2022	1:600	KJ	GM	DK

Project Code	Originator Code	QMS Code
BCIDE	JAC	

Programme Title: BUSCONNECTS DUBLIN
CORE BUS CORRIDORS INFRASTRUCTURE WORKS

Drawing Title: Figure 6.6
Aerial Views of Key Junctions

Drawing File Name	Sheet Number	Status	Rev
BCIDE-JAC-ENV_TT-0304_XX_00-DR-GG-0505	5 of 17	A	M01

© Ordnance Survey Ireland Government of Ireland. All rights reserved.
Licence Number 2022/OSi_NMA_180 National Transport Authority

A) R108 ST. MOBHI ROAD / BÓTHAR GHARRAITHE NA LUS / FAIRFIELD ROAD / R108 BOTANIC ROAD FOUR-ARM SIGNALISED JUNCTION

B) GLASNEVIN HILL / BALLYMUN ROAD / OLD FINGLAS ROAD THREE-ARM SIGNALISED JUNCTION

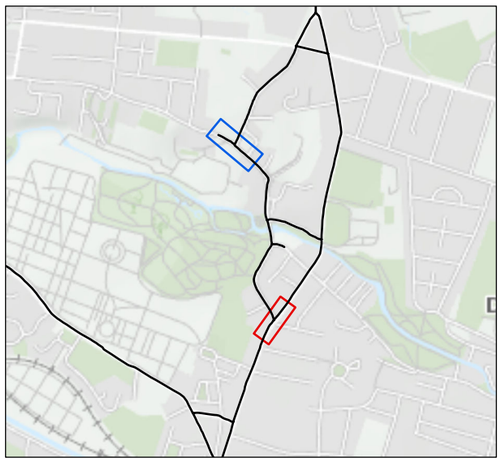

Legend

- Ballymun/Finglas to City Centre Core Bus Corridor Scheme
- A) R108 St. Mobhi Road / Bóthar Gharraithe na Lus / Fairfield Road / R108 Botanic Road four-arm signalised junction
- B) Glasnevin Hill / Ballymun Road / Old Finglas Road three-arm signalised junction

This drawing is not to be used in whole or in part other than for the intended purpose and project as defined on this drawing. Contains Irish Public Sector Data licensed under a Creative Commons Attribution 4.0 International (CCBY4.0) licence

0 5 10 15 20 25 m

BAR SCALE

Disclaimer
a. © National Transport Authority (NTA) 2022. This drawing is confidential and the copyright in it is owned by NTA. This drawing must not be either loaned, copied or otherwise reproduced in whole or in part or used for any purpose without the prior permission of NTA.
b. This drawing is to be used for the design element identified in the titlebox. Other information shown is to be considered indicative only. The drawing is to be read in conjunction with all other relevant design drawings.
c. O.S. data used for plans are printed under © Ordnance Survey Ireland Government of Ireland. All rights reserved. Licence Number 2022/OSi_NMA_180 National Transport Authority. All elevations are in metres and relate to OSi Geoid Model (OSGM15) Malin Head. All Co-ordinates are in Irish Transverse Mercator Grid (ITM) as defined by OSi active local GPS station.
d. Information concerning the position of apparatus shown on this drawing is based on drawings supplied by the utility owners and/or the utility works contractor, whilst every care has been taken in the preparation of this drawing, positions should be taken as approximate and are intended for general guidance only and no representation is made by the NTA as to the accuracy, completeness, sufficiency or otherwise of this drawing and the position of the apparatus.The information contained herein does not purport to be comprehensive or final as the apparatus is subject to being altered and/or superceded. Recipients should not rely on this information. Any liabilities are hereby expressly disclaimed.
e. The information contained herein has been provided by the NTA but does not purport to be comprehensive or final. Recipients should not rely on the information. Neither the NTA nor any of its directors, officers, employees, agents, stakeholders or advisers make any representation or warranty as to, or accept any liability or responsibility in relation to, the adequacy, accuracy, reasonableness or completeness of the information provided as part of this document or any matter on which the information is based (including but not limited to loss or damage arising as a result of reliance by recipients on the information or any part of it. Any liabilities are hereby expressly disclaimed.

Project Ireland 2040 Building Ireland's Future

Rev	Date	Drn	Chk'd	App'd	Description
M01	Apr 2022	KJ	GM	DK	ISSUE FOR PHASE 4 : PLANNING

Client: NTA — Údarás Náisiúnta Iompair, National Transport Authority

Consultant: Jacobs ARUP SYSTRA

Date	Scale @ A3	Drawn	Checked	Approved
21/04/2022	1:500	KJ	GM	DK

Project Code	Originator Code	QMS Code
BCIDE	JAC	

Programme Title: **BUSCONNECTS DUBLIN CORE BUS CORRIDORS INFRASTRUCTURE WORKS**

Drawing Title: Figure 6.6 Aerial Views of Key Junctions

Drawing File Name	Sheet Number	Status	Rev
BCIDE-JAC-ENV_TT-0304_XX_00-DR-GG-0506	6 of 17	A	M01

© Ordnance Survey Ireland Government of Ireland. All rights reserved.
Licence Number 2022/OSi_NMA_180 National Transport Authority

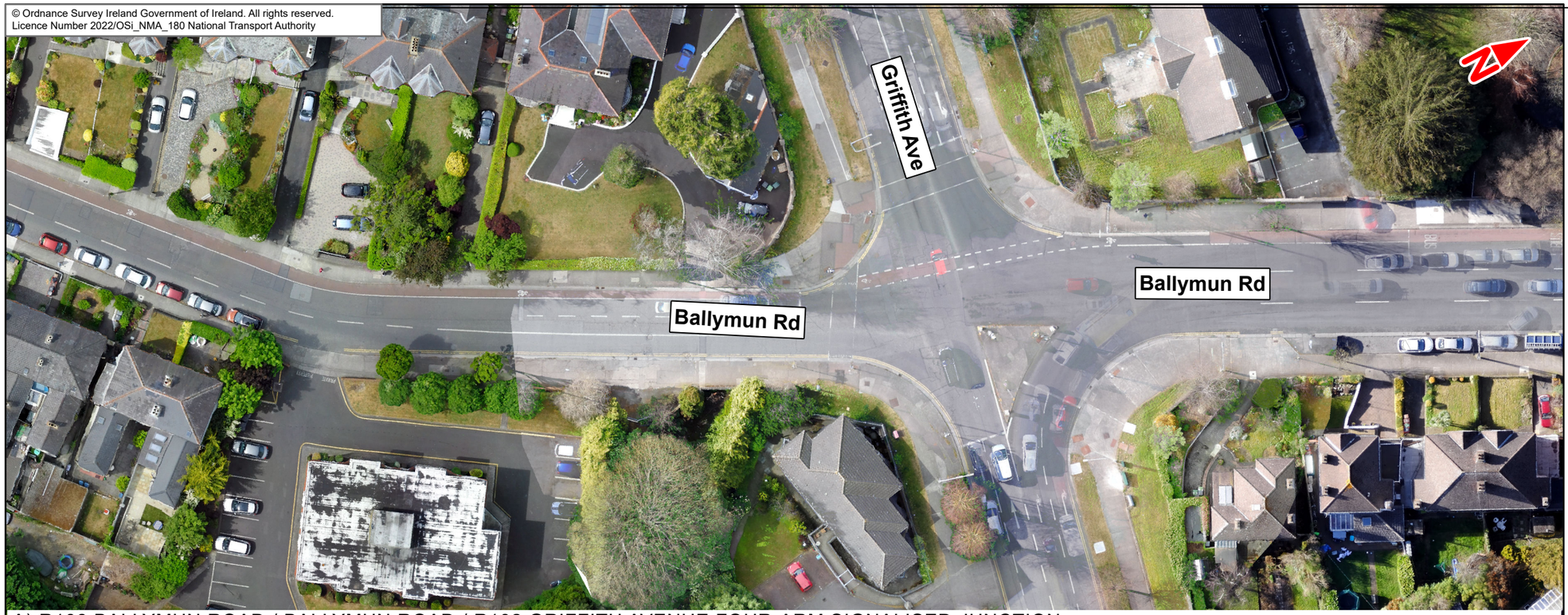

A) R108 BALLYMUN ROAD / BALLYMUN ROAD / R102 GRIFFITH AVENUE FOUR-ARM SIGNALISED JUNCTION

B) R108 BOTANIC ROAD / R108 & R135 BOTANIC ROAD / R108 & R135 PROSPECT WAY THREE-ARM SIGNALISED JUNCTION

Legend

- Ballymun/Finglas to City Centre Core Bus Corridor Scheme
- A) R108 Ballymun Road / Ballymun Road / R102 Griffith Avenue four-arm signalised junction
- B) R108 Botanic Road / R108 & R135 Botanic Road / R108 & R135 Prospect Way three-arm signalised junction

This drawing is not to be used in whole or in part other than for the intended purpose and project as defined on this drawing. Contains Irish Public Sector Data licensed under a Creative Commons Attribution 4.0 International (CCBY4.0) licence

0 6 12 18 24 30 m

BAR SCALE

Disclaimer
a. © National Transport Authority (NTA) 2022. This drawing is confidential and the copyright in it is owned by NTA. This drawing must not be either loaned, copied or otherwise reproduced in whole or in part or used for any purpose without the prior permission of NTA.
b. This drawing is to be used for the design element identified in the titlebox. Other information shown is to be considered indicative only. The drawing is to be read in conjunction with all other relevant design drawings.
c. O.S. data used for plans are printed under © Ordnance Survey Ireland Government of Ireland. All rights reserved. Licence Number 2022/OSi_NMA_180 National Transport Authority. All elevations are in metres and relate to OSi Geoid Model (OSGM15) Malin Head. All Co-ordinates are in Irish Transverse Mercator Grid (ITM) as defined by OSi active local GPS station.
d. Information concerning the position of apparatus shown on this drawing is based on drawings supplied by the utility owners and/or the utility works contractor, whilst every care has been taken in the preparation of this drawing, positions should be taken as approximate and are intended for general guidance only and no representation is made by the NTA as to the accuracy, completeness, sufficiency or otherwise of this drawing and the position of the apparatus.The information contained herein does not purport to be comprehensive or final as the apparatus is subject to being altered and/or superceded. Recipients should not rely on this information. Any liabilities are hereby expressly disclaimed.
e. The information contained herein has been provided by the NTA but does not purport to be comprehensive or final. Recipients should not rely on the information. Neither the NTA nor any of its directors, officers, employees, agents, stakeholders or advisers make any representation or warranty as to, or accept any liability or responsibility in relation to, the adequacy, accuracy, reasonableness or completeness of the information provided as part of this document or any matter on which the information is based (including but not limited to loss or damage arising as a result of reliance by recipients on the information or any part of it. Any liabilities are hereby expressly disclaimed.

Project Ireland 2040
Building Ireland's Future

Rev	Date	Drn	Chk'd	App'd	Description
M01	Apr 2022	KJ	GM	DK	ISSUE FOR PHASE 4 : PLANNING

Client: NTA — Údarás Náisiúnta Iompair, National Transport Authority

Consultant: Jacobs ARUP SYSTRA

Date	Scale @ A3	Drawn	Checked	Approved
21/04/2022	1:600	KJ	GM	DK

Project Code	Originator Code	QMS Code
BCIDE	JAC	

Programme Title: **BUSCONNECTS DUBLIN CORE BUS CORRIDORS INFRASTRUCTURE WORKS**

Drawing Title: Figure 6.6 Aerial Views of Key Junctions

Drawing File Name	Sheet Number	Status	Rev
BCIDE-JAC-ENV_TT-0304_XX_00-DR-GG-0507	7 of 17	A	M01

© Ordnance Survey Ireland Government of Ireland. All rights reserved.
Licence Number 2022/OSi_NMA_180 National Transport Authority



A) LINDSAY ROAD / R108 & R135 BOTANIC ROAD / R108 & R135 FINGLAS ROAD PRIORITY JUNCTION ARRANGEMENT

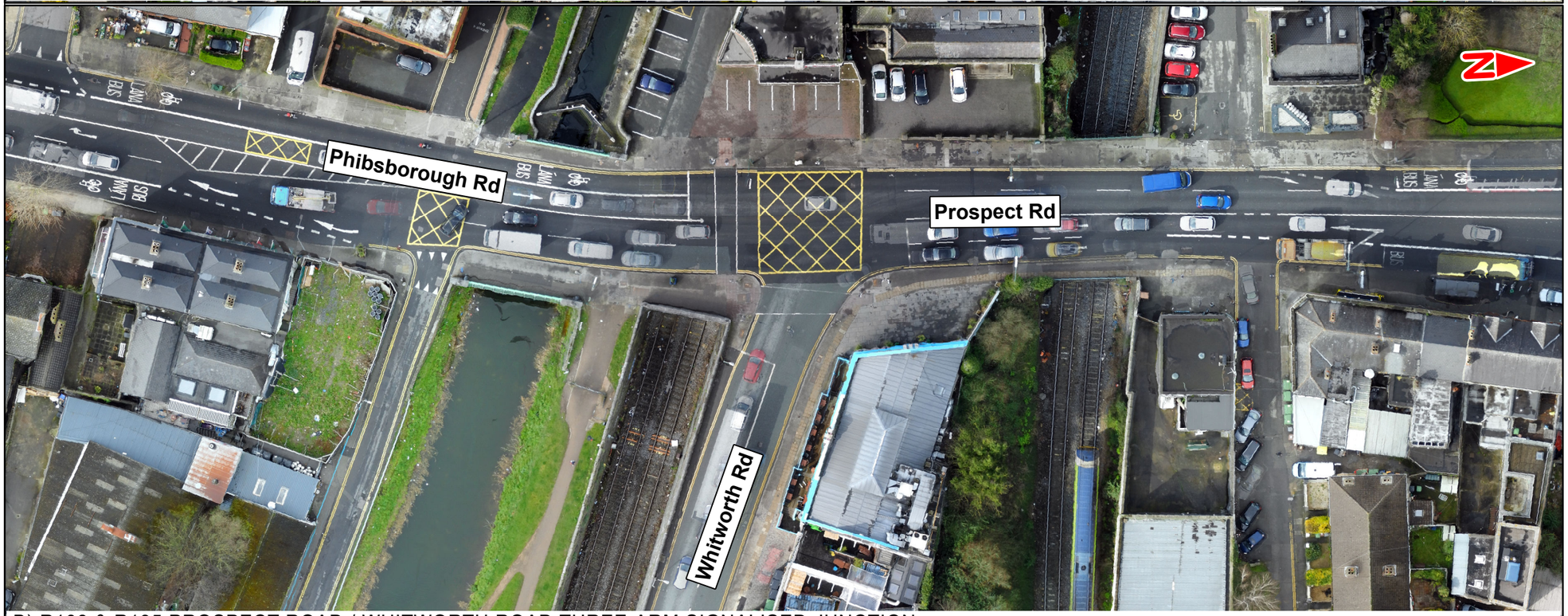

B) R108 & R135 PROSPECT ROAD / WHITWORTH ROAD THREE-ARM SIGNALISED JUNCTION

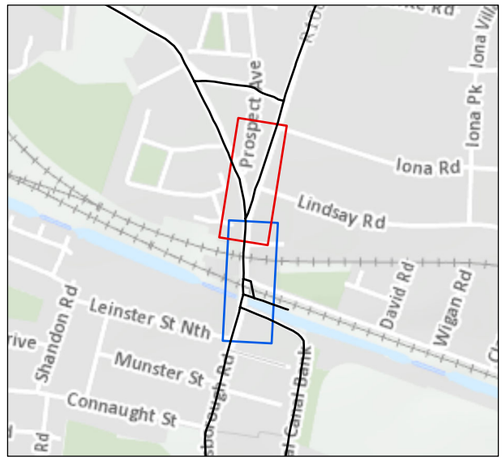

Legend

- Ballymun/Finglas to City Centre Core Bus Corridor Scheme
- A) Lindsay Road / R108 & R135 Botanic Road / R108 & R135 Finglas Road priority junction arrangement
- B) R108 & R135 Prospect Road / Whitworth Road three-arm signalised junction

This drawing is not to be used in whole or in part other than for the intended purpose and project as defined on this drawing. Contains Irish Public Sector Data licensed under a Creative Commons Attribution 4.0 International (CCBY4.0) licence

0 6 12 18 24 30 m
BAR SCALE

Disclaimer
a. © National Transport Authority (NTA) 2022. This drawing is confidential and the copyright in it is owned by NTA. This drawing must not be either loaned, copied or otherwise reproduced in whole or in part or used for any purpose without the prior permission of NTA.
b. This drawing is to be used for the design element identified in the titlebox. Other information shown is to be considered indicative only. The drawing is to be read in conjunction with all other relevant design drawings.
c. O.S. data used for plans are printed under © Ordnance Survey Ireland Government of Ireland. All rights reserved. Licence Number 2022/OSi_NMA_180 National Transport Authority. All elevations are in metres and relate to OSi Geoid Model (OSGM15) Malin Head. All Co-ordinates are in Irish Transverse Mercator Grid (ITM) as defined by OSi active local GPS station.
d. Information concerning the position of apparatus shown on this drawing is based on drawings supplied by the utility owners and/or the utility works contractor, whilst every care has been taken in the preparation of this drawing, positions should be taken as approximate and are intended for general guidance only and no representation is made by the NTA as to the accuracy, completeness, sufficiency or otherwise of this drawing and the position of the apparatus.The information contained herein does not purport to be comprehensive or final as the apparatus is subject to being altered and/or superceded. Recipients should not rely on this information. Any liabilities are hereby expressly disclaimed.
e. The information contained herein has been provided by the NTA but does not purport to be comprehensive or final. Recipients should not rely on the information. Neither the NTA nor any of its directors, officers, employees, agents, stakeholders or advisers make any representation or warranty as to, or accept any liability or responsibility in relation to, the adequacy, accuracy, reasonableness or completeness of the information provided as part of this document or any matter on which the information is based (including but not limited to loss or damage arising as a result of reliance by recipients on the information or any part of it. Any liabilities are hereby expressly disclaimed.

Project Ireland 2040 Building Ireland's Future

Rev	Date	Drn	Chk'd	App'd	Description
M01	Apr 2022	KJ	GM	DK	ISSUE FOR PHASE 4 : PLANNING

Client: NTA — Údarás Náisiúnta Iompair, National Transport Authority
Consultant: Jacobs ARUP SYSTRA

Date	Scale @ A3	Drawn	Checked	Approved
21/04/2022	1:600	KJ	GM	DK

Project Code	Originator Code	QMS Code
BCIDE	JAC	

Programme Title: **BUSCONNECTS DUBLIN CORE BUS CORRIDORS INFRASTRUCTURE WORKS**

Drawing Title: Figure 6.6 Aerial Views of Key Junctions

Drawing File Name	Sheet Number	Status	Rev
BCIDE-JAC-ENV_TT-0304_XX_00-DR-GG-0508	8 of 17	A	M01

© Ordnance Survey Ireland Government of Ireland. All rights reserved.
Licence Number 2022/OSi_NMA_180 National Transport Authority

A) CONNAUGHT STREET / R108 & R135 PHIBSBOROUGH ROAD THREE-ARM SIGNALISED JUNCTION



B) R101 NORTH CIRCULAR ROAD / R108 & R135 PHIBSBOROUGH ROAD FOUR-ARM SIGNALISED JUNCTION

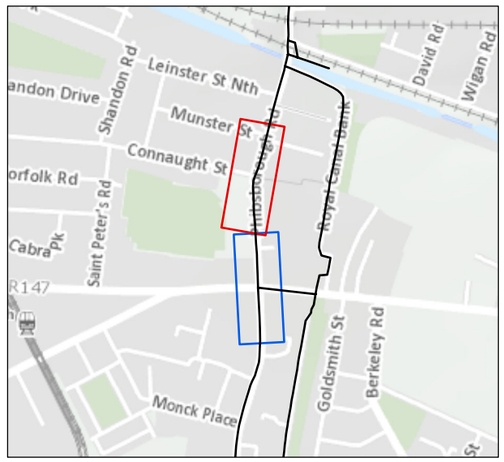

Legend

- Ballymun/Finglas to City Centre Core Bus Corridor Scheme
- A) Connaught Street / R108 & R135 Phibsborough Road three-arm signalised junction
- B) R101 North Circular Road / R108 & R135 Phibsborough Road four-arm signalised junction

This drawing is not to be used in whole or in part other than for the intended purpose and project as defined on this drawing. Contains Irish Public Sector Data licensed under a Creative Commons Attribution 4.0 International (CCBY4.0) licence

0 6 12 18 24 30 m

BAR SCALE

Disclaimer
a. © National Transport Authority (NTA) 2022. This drawing is confidential and the copyright in it is owned by NTA. This drawing must not be either loaned, copied or otherwise reproduced in whole or in part or used for any purpose without the prior permission of NTA.
b. This drawing is to be used for the design element identified in the titlebox. Other information shown is to be considered indicative only. The drawing is to be read in conjunction with all other relevant design drawings.
c. O.S. data used for plans are printed under © Ordnance Survey Ireland Government of Ireland. All rights reserved. Licence Number 2022/OSi_NMA_180 National Transport Authority. All elevations are in metres and relate to OSi Geoid Model (OSGM15) Malin Head. All Co-ordinates are in Irish Transverse Mercator Grid (ITM) as defined by OSi active local GPS station.
d. Information concerning the position of apparatus shown on this drawing is based on drawings supplied by the utility owners and/or the utility works contractor, whilst every care has been taken in the preparation of this drawing, positions should be taken as approximate and are intended for general guidance only and no representation is made by the NTA as to the accuracy, completeness, sufficiency or otherwise of this drawing and the position of the apparatus.The information contained herein does not purport to be comprehensive or final as the apparatus is subject to being altered and/or superceded. Recipients should not rely on this information. Any liabilities are hereby expressly disclaimed.
e. The information contained herein has been provided by the NTA but does not purport to be comprehensive or final. Recipients should not rely on the information. Neither the NTA nor any of its directors, officers, employees, agents, stakeholders or advisers make any representation or warranty as to, or accept any liability or responsibility in relation to, the adequacy, accuracy, reasonableness or completeness of the information provided as part of this document or any matter on which the information is based (including but not limited to loss or damage arising as a result of reliance by recipients on the information or any part of it. Any liabilities are hereby expressly disclaimed.

Project Ireland 2040
Building Ireland's Future

Rev	Date	Drn	Chk'd	App'd	Description
M01	Apr 2022	KJ	GM	DK	ISSUE FOR PHASE 4 : PLANNING

Client: NTA — Údarás Náisiúnta Iompair, National Transport Authority

Consultant: Jacobs ARUP SYSTRA

Date	Scale @ A3	Drawn	Checked	Approved
21/04/2022	1:600	KJ	GM	DK

Project Code	Originator Code	QMS Code
BCIDE	JAC	

Programme Title: **BUSCONNECTS DUBLIN CORE BUS CORRIDORS INFRASTRUCTURE WORKS**

Drawing Title: Figure 6.6 Aerial Views of Key Junctions

Drawing File Name	Sheet Number	Status	Rev
BCIDE-JAC-ENV_TT-0304_XX_00-DR-GG-0509	9 of 17	A	M01

© Ordnance Survey Ireland Government of Ireland. All rights reserved.
Licence Number 2022/OSi_NMA_180 National Transport Authority



A) R108 & R135 PHIBSBOROUGH ROAD / R135 WESTERN WAY / R108 CONSTITUTION HILL THREE-ARM SIGNALISED JUNCTION

B) R108 CONSTITUTION HILL / BROADSTONE THREE-ARM SIGNALISED JUNCTION

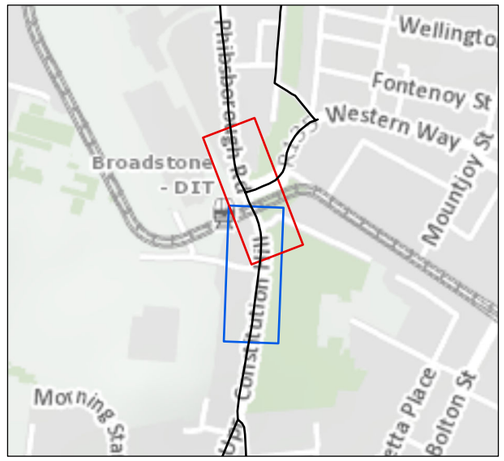

Legend

- Ballymun/Finglas to City Centre Core Bus Corridor Scheme
- A) R108 & R135 Phibsborough Road / R135 Western Way / R108 Constitution Hill three-arm signalised junction
- B) R108 Constitution Hill / Broadstone three-arm signalised junction

This drawing is not to be used in whole or in part other than for the intended purpose and project as defined on this drawing. Contains Irish Public Sector Data licensed under a Creative Commons Attribution 4.0 International (CCBY4.0) licence

0 5 10 15 20 25 m

BAR SCALE

Disclaimer
a. © National Transport Authority (NTA) 2022. This drawing is confidential and the copyright in it is owned by NTA. This drawing must not be either loaned, copied or otherwise reproduced in whole or in part or used for any purpose without the prior permission of NTA.
b. This drawing is to be used for the design element identified in the titlebox. Other information shown is to be considered indicative only. The drawing is to be read in conjunction with all other relevant design drawings.
c. O.S. data used for plans are printed under © Ordnance Survey Ireland Government of Ireland. All rights reserved. Licence Number 2022/OSi_NMA_180 National Transport Authority. All elevations are in metres and relate to OSi Geoid Model (OSGM15) Malin Head. All Co-ordinates are in Irish Transverse Mercator Grid (ITM) as defined by OSi active local GPS station.
d. Information concerning the position of apparatus shown on this drawing is based on drawings supplied by the utility owners and/or the utility works contractor, whilst every care has been taken in the preparation of this drawing, positions should be taken as approximate and are intended for general guidance only and no representation is made by the NTA as to the accuracy, completeness, sufficiency or otherwise of this drawing and the position of the apparatus.The information contained herein does not purport to be comprehensive or final as the apparatus is subject to being altered and/or superceded. Recipients should not rely on this information. Any liabilities are hereby expressly disclaimed.
e. The information contained herein has been provided by the NTA but does not purport to be comprehensive or final. Recipients should not rely on the information. Neither the NTA nor any of its directors, officers, employees, agents, stakeholders or advisers make any representation or warranty as to, or accept any liability or responsibility in relation to, the adequacy, accuracy, reasonableness or completeness of the information provided as part of this document or any matter on which the information is based (including but not limited to loss or damage arising as a result of reliance by recipients on the information or any part of it. Any liabilities are hereby expressly disclaimed.

Project Ireland 2040 Building Ireland's Future

Rev	Date	Drn	Chk'd	App'd	Description
M01	Apr 2022	KJ	GM	DK	ISSUE FOR PHASE 4 : PLANNING

Client: NTA — Údarás Náisiúnta Iompair, National Transport Authority

Consultant: Jacobs ARUP SYSTRA

Date	Scale @ A3	Drawn	Checked	Approved
21/04/2022	1:550	KJ	GM	DK

Project Code	Originator Code	QMS Code
BCIDE	JAC	

Programme Title: **BUSCONNECTS DUBLIN**
CORE BUS CORRIDORS INFRASTRUCTURE WORKS

Drawing Title: Figure 6.6
Aerial Views of Key Junctions

Drawing File Name	Sheet Number	Status	Rev
BCIDE-JAC-ENV_TT-0304_XX_00-DR-GG-0510	10 of 17	A	M01

© Ordnance Survey Ireland Government of Ireland. All rights reserved.
Licence Number 2022/OSi_NMA_180 National Transport Authority



A) R108 CONSTITUTION HILL / R804 BRUNSWICK STREET NORTH / R108 CHURCH STREET UPPER THREE-ARM SIGNALISED JUNCTION

B) R108 CHURCH STREET UPPER / R804 KING STREET NORTH / R108 CHURCH STREET FOUR-ARM SIGNALISED JUNCTION

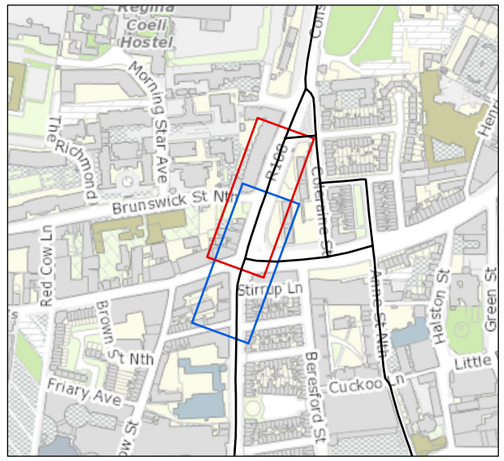

Legend

- Ballymun/Finglas to City Centre Core Bus Corridor Scheme
- A) R108 Constitution Hill / R804 Brunswick Street North / R108 Church Street Upper three-arm signalised junction
- B) R108 Church Street Upper / R804 King Street North / R108 Church Street four-arm signalised junction

This drawing is not to be used in whole or in part other than for the intended purpose and project as defined on this drawing. Contains Irish Public Sector Data licensed under a Creative Commons Attribution 4.0 International (CCBY4.0) licence

0 5 10 15 20 25 m

BAR SCALE

Disclaimer
a. © National Transport Authority (NTA) 2022. This drawing is confidential and the copyright in it is owned by NTA. This drawing must not be either loaned, copied or otherwise reproduced in whole or in part or used for any purpose without the prior permission of NTA.
b. This drawing is to be used for the design element identified in the titlebox. Other information shown is to be considered indicative only. The drawing is to be read in conjunction with all other relevant design drawings.
c. O.S. data used for plans are printed under © Ordnance Survey Ireland Government of Ireland. All rights reserved. Licence Number 2022/OSi_NMA_180 National Transport Authority. All elevations are in metres and relate to OSi Geoid Model (OSGM15) Malin Head. All Co-ordinates are in Irish Transverse Mercator Grid (ITM) as defined by OSi active local GPS station.
d. Information concerning the position of apparatus shown on this drawing is based on drawings supplied by the utility owners and/or the utility works contractor, whilst every care has been taken in the preparation of this drawing, positions should be taken as approximate and are intended for general guidance only and no representation is made by the NTA as to the accuracy, completeness, sufficiency or otherwise of this drawing and the position of the apparatus.The information contained herein does not purport to be comprehensive or final as the apparatus is subject to being altered and/or superceded. Recipients should not rely on this information. Any liabilities are hereby expressly disclaimed.
e. The information contained herein has been provided by the NTA but does not purport to be comprehensive or final. Recipients should not rely on the information. Neither the NTA nor any of its directors, officers, employees, agents, stakeholders or advisers make any representation or warranty as to, or accept any liability or responsibility in relation to, the adequacy, accuracy, reasonableness or completeness of the information provided as part of this document or any matter on which the information is based (including but not limited to loss or damage arising as a result of reliance by recipients on the information or any part of it. Any liabilities are hereby expressly disclaimed.

Project Ireland 2040 Building Ireland's Future

Rev	Date	Drn	Chk'd	App'd	Description
M01	Apr 2022	KJ	GM	DK	ISSUE FOR PHASE 4 : PLANNING

Client: NTA — Údarás Náisiúnta Iompair, National Transport Authority

Consultant: Jacobs ARUP SYSTRA

Date	Scale @ A3	Drawn	Checked	Approved
21/04/2022	1:500	KJ	GM	DK

Project Code	Originator Code	QMS Code
BCIDE	JAC	

Programme Title: **BUSCONNECTS DUBLIN**
CORE BUS CORRIDORS INFRASTRUCTURE WORKS

Drawing Title: Figure 6.6
Aerial Views of Key Junctions

Drawing File Name	Sheet Number	Status	Rev
BCIDE-JAC-ENV_TT-0304_XX_00-DR-GG-0511	11 of 17	A	M01

© Ordnance Survey Ireland Government of Ireland. All rights reserved.
Licence Number 2022/OSi_NMA_180 National Transport Authority

A) R108 CHURCH STREET / MARY'S LANE / MAY LANE FOUR-ARM JUNCTION



B) R108 CHURCH STREET / R148 ARRAN QUAY / R148 INNS QUAY FOUR-ARM SIGNALISED JUNCTION

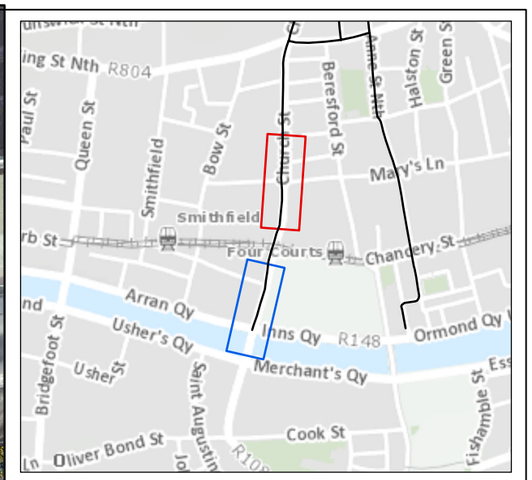

Legend

- Ballymun/Finglas to City Centre Core Bus Corridor Scheme
- A) R108 Church Street / Mary's Lane / May Lane four-arm junction
- B) R108 Church Street / R148 Arran Quay / R148 Inns Quay four-arm signalised junction

This drawing is not to be used in whole or in part other than for the intended purpose and project as defined on this drawing. Contains Irish Public Sector Data licensed under a Creative Commons Attribution 4.0 International (CCBY4.0) licence

0 5 10 15 20 25 m

BAR SCALE

Disclaimer
a. © National Transport Authority (NTA) 2022. This drawing is confidential and the copyright in it is owned by NTA. This drawing must not be either loaned, copied or otherwise reproduced in whole or in part or used for any purpose without the prior permission of NTA.
b. This drawing is to be used for the design element identified in the titlebox. Other information shown is to be considered indicative only. The drawing is to be read in conjunction with all other relevant design drawings.
c. O.S. data used for plans are printed under © Ordnance Survey Ireland Government of Ireland. All rights reserved. Licence Number 2022/OSi_NMA_180 National Transport Authority. All elevations are in metres and relate to OSi Geoid Model (OSGM15) Malin Head. All Co-ordinates are in Irish Transverse Mercator Grid (ITM) as defined by OSi active local GPS station.
d. Information concerning the position of apparatus shown on this drawing is based on drawings supplied by the utility owners and/or the utility works contractor, whilst every care has been taken in the preparation of this drawing, positions should be taken as approximate and are intended for general guidance only and no representation is made by the NTA as to the accuracy, completeness, sufficiency or otherwise of this drawing and the position of the apparatus.The information contained herein does not purport to be comprehensive or final as the apparatus is subject to being altered and/or superceded. Recipients should not rely on this information. Any liabilities are hereby expressly disclaimed.
e. The information contained herein has been provided by the NTA but does not purport to be comprehensive or final. Recipients should not rely on the information. Neither the NTA nor any of its directors, officers, employees, agents, stakeholders or advisers make any representation or warranty as to, or accept any liability or responsibility in relation to, the adequacy, accuracy, reasonableness or completeness of the information provided as part of this document or any matter on which the information is based (including but not limited to loss or damage arising as a result of reliance by recipients on the information or any part of it. Any liabilities are hereby expressly disclaimed.

Project Ireland 2040 Building Ireland's Future

Rev	Date	Drn	Chk'd	App'd	Description
M01	Apr 2022	KJ	GM	DK	ISSUE FOR PHASE 4 : PLANNING

Client: NTA Údarás Náisiúnta Iompair National Transport Authority

Consultant: Jacobs ARUP SYSTRA

Date	Scale @ A3	Drawn	Checked	Approved
21/04/2022	1:500	KJ	GM	DK

Project Code	Originator Code	QMS Code
BCIDE	JAC	

Programme Title: **BUSCONNECTS DUBLIN CORE BUS CORRIDORS INFRASTRUCTURE WORKS**

Drawing Title: Figure 6.6 Aerial Views of Key Junctions

Drawing File Name	Sheet Number	Status	Rev
BCIDE-JAC-ENV_TT-0304_XX_00-DR-GG-0512	12 of 17	A	M01

© Ordnance Survey Ireland Government of Ireland. All rights reserved.
Licence Number 2022/OSi_NMA_180 National Transport Authority

A) R135 FINGLAS ROAD / CASEMENT ROAD / R135 NORTH ROAD / R104 ST. MARGARET'S ROAD FOUR-ARM ROUNDABOUT

B) R135 FINGLAS ROAD / WELLMOUNT ROAD THREE-ARM SIGNALISED JUNCTION

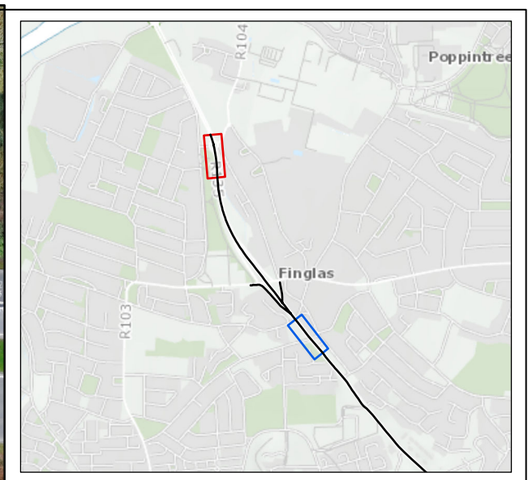

Legend

- Ballymun/Finglas to City Centre Core Bus Corridor Scheme
- A) R135 Finglas Road / Casement Road / R135 North Road / R104 St. Margaret's Road four-arm roundabout
- B) R135 Finglas Road / Wellmount Road three-arm signalised junction

This drawing is not to be used in whole or in part other than for the intended purpose and project as defined on this drawing. Contains Irish Public Sector Data licensed under a Creative Commons Attribution 4.0 International (CCBY4.0) licence

0 7 14 21 28 35 m

BAR SCALE

Disclaimer
a. © National Transport Authority (NTA) 2022. This drawing is confidential and the copyright in it is owned by NTA. This drawing must not be either loaned, copied or otherwise reproduced in whole or in part or used for any purpose without the prior permission of NTA.
b. This drawing is to be used for the design element identified in the titlebox. Other information shown is to be considered indicative only. The drawing is to be read in conjunction with all other relevant design drawings.
c. O.S. data used for plans are printed under © Ordnance Survey Ireland Government of Ireland. All rights reserved. Licence Number 2022/OSi_NMA_180 National Transport Authority. All elevations are in metres and relate to OSi Geoid Model (OSGM15) Malin Head. All Co-ordinates are in Irish Transverse Mercator Grid (ITM) as defined by OSi active local GPS station.
d. Information concerning the position of apparatus shown on this drawing is based on drawings supplied by the utility owners and/or the utility works contractor, whilst every care has been taken in the preparation of this drawing, positions should be taken as approximate and are intended for general guidance only and no representation is made by the NTA as to the accuracy, completeness, sufficiency or otherwise of this drawing and the position of the apparatus.The information contained herein does not purport to be comprehensive or final as the apparatus is subject to being altered and/or superceded. Recipients should not rely on this information. Any liabilities are hereby expressly disclaimed.
e. The information contained herein has been provided by the NTA but does not purport to be comprehensive or final. Recipients should not rely on the information. Neither the NTA nor any of its directors, officers, employees, agents, stakeholders or advisers make any representation or warranty as to, or accept any liability or responsibility in relation to, the adequacy, accuracy, reasonableness or completeness of the information provided as part of this document or any matter on which the information is based (including but not limited to loss or damage arising as a result of reliance by recipients on the information or any part of it. Any liabilities are hereby expressly disclaimed.

Project Ireland 2040 Building Ireland's Future

Rev	Date	Drn	Chk'd	App'd	Description
M01	Apr 2022	KJ	GM	DK	ISSUE FOR PHASE 4 : PLANNING

Client: NTA Údarás Náisiúnta Iompair National Transport Authority

Consultant: Jacobs ARUP SYSTRA

Date	Scale @ A3	Drawn	Checked	Approved
21/04/2022	1:700	KJ	GM	DK

Project Code	Originator Code	QMS Code
BCIDE	JAC	

Programme Title: **BUSCONNECTS DUBLIN CORE BUS CORRIDORS INFRASTRUCTURE WORKS**

Drawing Title: Figure 6.6 Aerial Views of Key Junctions

Drawing File Name	Sheet Number	Status	Rev
BCIDE-JAC-ENV_TT-0304_XX_00-DR-GG-0513	13 of 17	A	M01

© Ordnance Survey Ireland Government of Ireland. All rights reserved.
Licence Number 2022/OSi_NMA_180 National Transport Authority



A) R135 FINGLAS ROAD / CLEARWATER SHOPPING CENTRE / GLENHILL ROAD FOUR-ARM SIGNALISED JUNCTION

B) R135 FINGLAS ROAD / THE GRIFFITH FOUR-ARM SIGNALISED JUNCTION

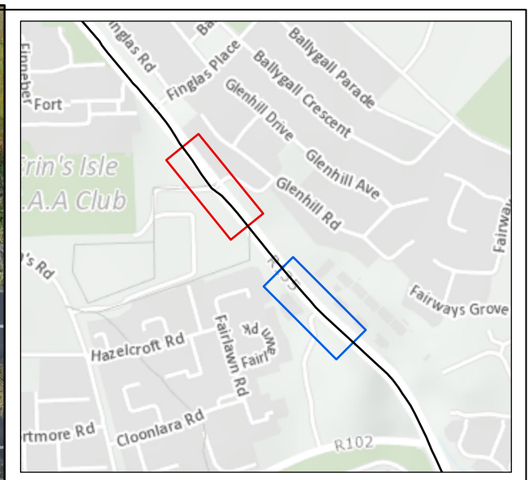

Legend

- Ballymun/Finglas to City Centre Core Bus Corridor Scheme
- A) R135 Finglas Road / Clearwater Shopping Centre / Glenhill Road four-arm signalised junction
- B) R135 Finglas Road / The Griffith four-arm signalised junction

This drawing is not to be used in whole or in part other than for the intended purpose and project as defined on this drawing. Contains Irish Public Sector Data licensed under a Creative Commons Attribution 4.0 International (CCBY4.0) licence

0 6 12 18 24 30 m

BAR SCALE

Disclaimer
a. © National Transport Authority (NTA) 2022. This drawing is confidential and the copyright in it is owned by NTA. This drawing must not be either loaned, copied or otherwise reproduced in whole or in part or used for any purpose without the prior permission of NTA.
b. This drawing is to be used for the design element identified in the titlebox. Other information shown is to be considered indicative only. The drawing is to be read in conjunction with all other relevant design drawings.
c. O.S. data used for plans are printed under © Ordnance Survey Ireland Government of Ireland. All rights reserved. Licence Number 2022/OSi_NMA_180 National Transport Authority. All elevations are in metres and relate to OSi Geoid Model (OSGM15) Malin Head. All Co-ordinates are in Irish Transverse Mercator Grid (ITM) as defined by OSi active local GPS station.
d. Information concerning the position of apparatus shown on this drawing is based on drawings supplied by the utility owners and/or the utility works contractor, whilst every care has been taken in the preparation of this drawing, positions should be taken as approximate and are intended for general guidance only and no representation is made by the NTA as to the accuracy, completeness, sufficiency or otherwise of this drawing and the position of the apparatus.The information contained herein does not purport to be comprehensive or final as the apparatus is subject to being altered and/or superceded. Recipients should not rely on this information. Any liabilities are hereby expressly disclaimed.
e. The information contained herein has been provided by the NTA but does not purport to be comprehensive or final. Recipients should not rely on the information. Neither the NTA nor any of its directors, officers, employees, agents, stakeholders or advisers make any representation or warranty as to, or accept any liability or responsibility in relation to, the adequacy, accuracy, reasonableness or completeness of the information provided as part of this document or any matter on which the information is based (including but not limited to loss or damage arising as a result of reliance by recipients on the information or any part of it. Any liabilities are hereby expressly disclaimed.

Project Ireland 2040 Building Ireland's Future

Rev	Date	Drn	Chk'd	App'd	Description
M01	Apr 2022	KJ	GM	DK	ISSUE FOR PHASE 4 : PLANNING

Client: NTA — Údarás Náisiúnta Iompair, National Transport Authority

Consultant: Jacobs ARUP SYSTRA

Date	Scale @ A3	Drawn	Checked	Approved
21/04/2022	1:600	KJ	GM	DK

Project Code	Originator Code	QMS Code
BCIDE	JAC	

Programme Title: **BUSCONNECTS DUBLIN CORE BUS CORRIDORS INFRASTRUCTURE WORKS**

Drawing Title: Figure 6.6 Aerial Views of Key Junctions

Drawing File Name	Sheet Number	Status	Rev
BCIDE-JAC-ENV_TT-0304_XX_00-DR-GG-0514	14 of 17	A	M01

© Ordnance Survey Ireland Government of Ireland. All rights reserved.
Licence Number 2022/OSi_NMA_180 National Transport Authority



A) R135 FINGLAS ROAD / R102 TOLKA VALLEY ROAD FOUR-ARM SIGNALISED JUNCTION

B) R135 FINGLAS ROAD / ACCESS TO TOLKA VALE APARTMENTS / R102 OLD FINGLAS ROAD FOUR-ARM SIGNALISED JUNCTION

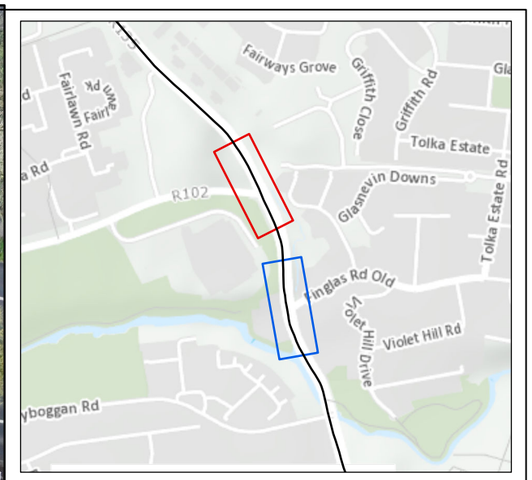

Legend

- Ballymun/Finglas to City Centre Core Bus Corridor Scheme
- A) R135 Finglas Road / R102 Tolka Valley Road four-arm signalised junction
- B) R135 Finglas Road / Access to Tolka Vale Apartments / R102 Old Finglas Road four-arm signalised junction

This drawing is not to be used in whole or in part other than for the intended purpose and project as defined on this drawing. Contains Irish Public Sector Data licensed under a Creative Commons Attribution 4.0 International (CCBY4.0) licence

0 6 12 18 24 30 m

BAR SCALE

Disclaimer
a. © National Transport Authority (NTA) 2022. This drawing is confidential and the copyright in it is owned by NTA. This drawing must not be either loaned, copied or otherwise reproduced in whole or in part or used for any purpose without the prior permission of NTA.
b. This drawing is to be used for the design element identified in the titlebox. Other information shown is to be considered indicative only. The drawing is to be read in conjunction with all other relevant design drawings.
c. O.S. data used for plans are printed under © Ordnance Survey Ireland Government of Ireland. All rights reserved. Licence Number 2022/OSi_NMA_180 National Transport Authority. All elevations are in metres and relate to OSi Geoid Model (OSGM15) Malin Head. All Co-ordinates are in Irish Transverse Mercator Grid (ITM) as defined by OSi active local GPS station.
d. Information concerning the position of apparatus shown on this drawing is based on drawings supplied by the utility owners and/or the utility works contractor, whilst every care has been taken in the preparation of this drawing, positions should be taken as approximate and are intended for general guidance only and no representation is made by the NTA as to the accuracy, completeness, sufficiency or otherwise of this drawing and the position of the apparatus.The information contained herein does not purport to be comprehensive or final as the apparatus is subject to being altered and/or superceded. Recipients should not rely on this information. Any liabilities are hereby expressly disclaimed.
e. The information contained herein has been provided by the NTA but does not purport to be comprehensive or final. Recipients should not rely on the information. Neither the NTA nor any of its directors, officers, employees, agents, stakeholders or advisers make any representation or warranty as to, or accept any liability or responsibility in relation to, the adequacy, accuracy, reasonableness or completeness of the information provided as part of this document or any matter on which the information is based (including but not limited to loss or damage arising as a result of reliance by recipients on the information or any part of it. Any liabilities are hereby expressly disclaimed.

Project Ireland 2040 Building Ireland's Future

Rev	Date	Drn	Chk'd	App'd	Description
M01	Apr 2022	KJ	GM	DK	ISSUE FOR PHASE 4 : PLANNING

Client: NTA — Údarás Náisiúnta Iompair, National Transport Authority

Consultant: Jacobs ARUP SYSTRA

Date	Scale @ A3	Drawn	Checked	Approved
21/04/2022	1:600	KJ	GM	DK

Project Code	Originator Code	QMS Code
BCIDE	JAC	

Programme Title: **BUSCONNECTS DUBLIN CORE BUS CORRIDORS INFRASTRUCTURE WORKS**

Drawing Title: Figure 6.6 Aerial Views of Key Junctions

Drawing File Name	Sheet Number	Status	Rev
BCIDE-JAC-ENV_TT-0304_XX_00-DR-GG-0515	15 of 17	A	M01

© Ordnance Survey Ireland Government of Ireland. All rights reserved.
Licence Number 2022/OSi_NMA_180 National Transport Authority

A) R135 FINGLAS ROAD / BALLYBOGGAN ROAD THREE-ARM SIGNALISED JUNCTION

B) R135 FINGLAS ROAD / SLANEY ROAD THREE-ARM SIGNALISED JUNCTION

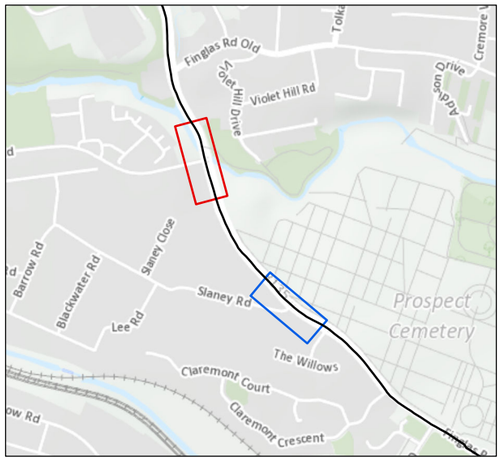

Legend

- Ballymun/Finglas to City Centre Core Bus Corridor Scheme
- A) R135 Finglas Road / Ballyboggan Road three-arm signalised junction
- B) R135 Finglas Road / Slaney Road three-arm signalised junction

This drawing is not to be used in whole or in part other than for the intended purpose and project as defined on this drawing. Contains Irish Public Sector Data licensed under a Creative Commons Attribution 4.0 International (CCBY4.0) licence

0 6 12 18 24 30 m

BAR SCALE

Disclaimer
a. © National Transport Authority (NTA) 2022. This drawing is confidential and the copyright in it is owned by NTA. This drawing must not be either loaned, copied or otherwise reproduced in whole or in part or used for any purpose without the prior permission of NTA.
b. This drawing is to be used for the design element identified in the titlebox. Other information shown is to be considered indicative only. The drawing is to be read in conjunction with all other relevant design drawings.
c. O.S. data used for plans are printed under © Ordnance Survey Ireland Government of Ireland. All rights reserved. Licence Number 2022/OSi_NMA_180 National Transport Authority. All elevations are in metres and relate to OSi Geoid Model (OSGM15) Malin Head. All Co-ordinates are in Irish Transverse Mercator Grid (ITM) as defined by OSi active local GPS station.
d. Information concerning the position of apparatus shown on this drawing is based on drawings supplied by the utility owners and/or the utility works contractor, whilst every care has been taken in the preparation of this drawing, positions should be taken as approximate and are intended for general guidance only and no representation is made by the NTA as to the accuracy, completeness, sufficiency or otherwise of this drawing and the position of the apparatus.The information contained herein does not purport to be comprehensive or final as the apparatus is subject to being altered and/or superceded. Recipients should not rely on this information. Any liabilities are hereby expressly disclaimed.
e. The information contained herein has been provided by the NTA but does not purport to be comprehensive or final. Recipients should not rely on the information. Neither the NTA nor any of its directors, officers, employees, agents, stakeholders or advisers make any representation or warranty as to, or accept any liability or responsibility in relation to, the adequacy, accuracy, reasonableness or completeness of the information provided as part of this document or any matter on which the information is based (including but not limited to loss or damage arising as a result of reliance by recipients on the information or any part of it. Any liabilities are hereby expressly disclaimed.

Project Ireland 2040 Building Ireland's Future

Rev	Date	Drn	Chk'd	App'd	Description
M01	Apr 2022	KJ	GM	DK	ISSUE FOR PHASE 4 : PLANNING

Client: NTA — Údarás Náisiúnta Iompair, National Transport Authority

Consultant: Jacobs ARUP SYSTRA

Date	Scale @ A3	Drawn	Checked	Approved
21/04/2022	1:600	KJ	GM	DK

Project Code	Originator Code	QMS Code
BCIDE	JAC	

Programme Title: **BUSCONNECTS DUBLIN CORE BUS CORRIDORS INFRASTRUCTURE WORKS**

Drawing Title: Figure 6.6 Aerial Views of Key Junctions

Drawing File Name	Sheet Number	Status	Rev
BCIDE-JAC-ENV_TT-0304_XX_00-DR-GG-0516	16 of 17	A	M01

© Ordnance Survey Ireland Government of Ireland. All rights reserved.
Licence Number 2022/OSi_NMA_180 National Transport Authority

A) R135 FINGLAS ROAD / CLAREMONT COURT THREE-ARM SIGNALISED JUNCTION

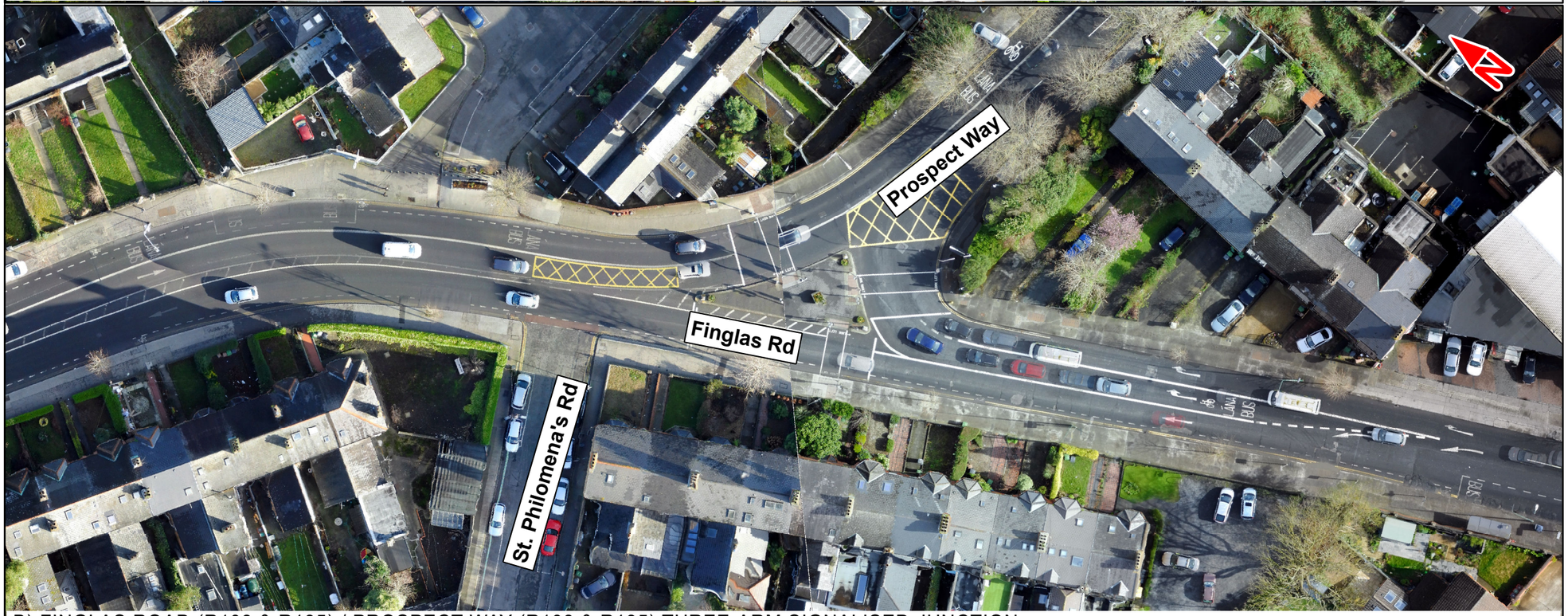

B) FINGLAS ROAD (R108 & R135) / PROSPECT WAY (R108 & R135) THREE-ARM SIGNALISED JUNCTION

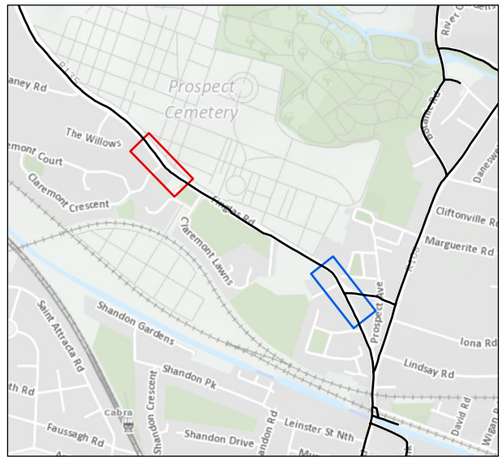

Legend

- Ballymun/Finglas to City Centre Core Bus Corridor Scheme
- A) R135 Finglas Road / Claremont Court three-arm signalised junction
- B) Finglas Road (R108 & R135) / Prospect Way (R108 & R135) three-arm signalised junction

This drawing is not to be used in whole or in part other than for the intended purpose and project as defined on this drawing. Contains Irish Public Sector Data licensed under a Creative Commons Attribution 4.0 International (CCBY4.0) licence

0 5 10 15 20 25 m

BAR SCALE

Disclaimer
a. © National Transport Authority (NTA) 2022. This drawing is confidential and the copyright in it is owned by NTA. This drawing must not be either loaned, copied or otherwise reproduced in whole or in part or used for any purpose without the prior permission of NTA.
b. This drawing is to be used for the design element identified in the titlebox. Other information shown is to be considered indicative only. The drawing is to be read in conjunction with all other relevant design drawings.
c. O.S. data used for plans are printed under © Ordnance Survey Ireland Government of Ireland. All rights reserved. Licence Number 2022/OSi_NMA_180 National Transport Authority. All elevations are in metres and relate to OSi Geoid Model (OSGM15) Malin Head. All Co-ordinates are in Irish Transverse Mercator Grid (ITM) as defined by OSi active local GPS station.
d. Information concerning the position of apparatus shown on this drawing is based on drawings supplied by the utility owners and/or the utility works contractor, whilst every care has been taken in the preparation of this drawing, positions should be taken as approximate and are intended for general guidance only and no representation is made by the NTA as to the accuracy, completeness, sufficiency or otherwise of this drawing and the position of the apparatus.The information contained herein does not purport to be comprehensive or final as the apparatus is subject to being altered and/or superceded. Recipients should not rely on this information. Any liabilities are hereby expressly disclaimed.
e. The information contained herein has been provided by the NTA but does not purport to be comprehensive or final. Recipients should not rely on the information. Neither the NTA nor any of its directors, officers, employees, agents, stakeholders or advisers make any representation or warranty as to, or accept any liability or responsibility in relation to, the adequacy, accuracy, reasonableness or completeness of the information provided as part of this document or any matter on which the information is based (including but not limited to loss or damage arising as a result of reliance by recipients on the information or any part of it. Any liabilities are hereby expressly disclaimed.

Project Ireland 2040 Building Ireland's Future

Rev	Date	Drn	Chk'd	App'd	Description
M01	Apr 2022	KJ	GM	DK	ISSUE FOR PHASE 4 : PLANNING

Client: NTA — Údarás Náisiúnta Iompair, National Transport Authority

Consultant: Jacobs ARUP SYSTRA

Date	Scale @ A3	Drawn	Checked	Approved
21/04/2022	1:550	KJ	GM	DK

Project Code	Originator Code	QMS Code
BCIDE	JAC	

Programme Title: **BUSCONNECTS DUBLIN CORE BUS CORRIDORS INFRASTRUCTURE WORKS**

Drawing Title: Figure 6.6 Aerial Views of Key Junctions

Drawing File Name	Sheet Number	Status	Rev
BCIDE-JAC-ENV_TT-0304_XX_00-DR-GG-0517	17 of 17	A	M01

6.7
Flow Difference on Road Links 2028 Opening Year DoMinimum vs DoSomething AM Peak Hour

© Ordnance Survey Ireland Government of Ireland. All rights reserved.
Licence Number 2022/OSi_NMA_180 National Transport Authority

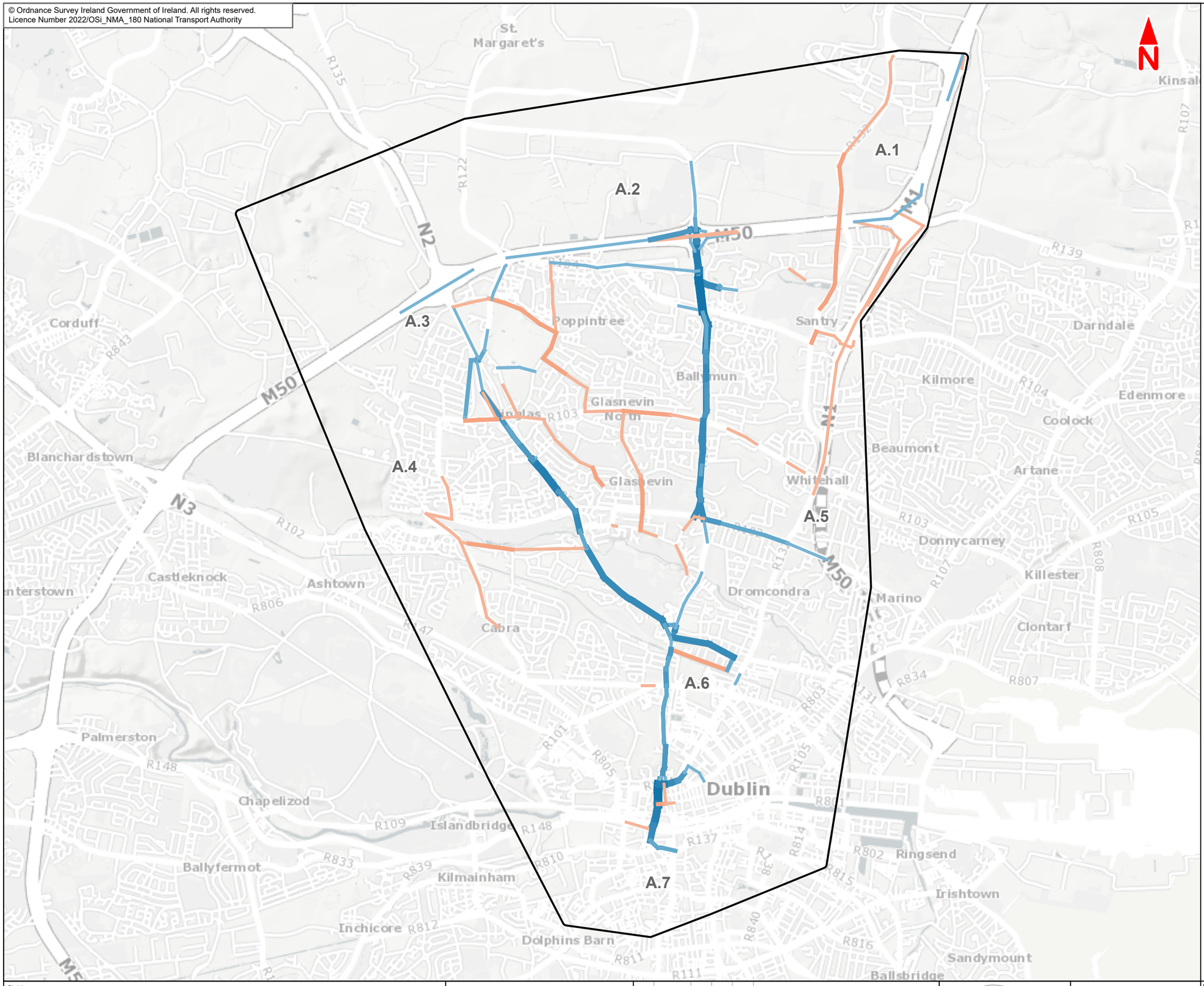

Legend :

- Indirect Study Area

Combined Flow Difference (Passenger Car Unit)

- < -1000
- -1000 to -800
- -800 to -600
- -600 to -400
- -400 to -300
- -300 to -200
- -200 to -100
- Other network links
- 100 to 200
- 200 to 300
- 300 to 400
- 400 to 600
- 600 to 800
- 800 to 1000
- > 1000
- A.1 Map ID

This drawing is not to be used in whole or in part other than for the intended purpose and project as defined on this drawing. Contains Irish Public Sector Data licensed under a Creative Commons Attribution 4.0 International (CCBY4.0) licence

0 0.5 0.9 1.4 1.8 2.3 km

BAR SCALE

Disclaimer
a. © National Transport Authority (NTA) 2022. This drawing is confidential and the copyright in it is owned by NTA. This drawing must not be either loaned, copied or otherwise reproduced in whole or in part or used for any purpose without the prior permission of NTA.
b. This drawing is to be used for the design element identified in the titlebox. Other information shown is to be considered indicative only. The drawing is to be read in conjunction with all other relevant design drawings.
c. O.S. data used for plans are printed under © Ordnance Survey Ireland Government of Ireland. All rights reserved. Licence Number 2022/OSi_NMA_180 National Transport Authority. All elevations are in metres and relate to OSi Geoid Model (OSGM15) Malin Head. All Co-ordinates are in Irish Transverse Mercator Grid (ITM) as defined by OSi active local GPS station.
d. Information concerning the position of apparatus shown on this drawing is based on drawings supplied by the utility owners and/or the utility works contractor, whilst every care has been taken in the preparation of this drawing, positions should be taken as approximate and are intended for general guidance only and no representation is made by the NTA as to the accuracy, completeness, sufficiency or otherwise of this drawing and the position of the apparatus.The information contained herein does not purport to be comprehensive or final as the apparatus is subject to being altered and/or superceded. Recipients should not rely on this information. Any liabilities are hereby expressly disclaimed.
e. The information contained herein has been provided by the NTA but does not purport to be comprehensive or final. Recipients should not rely on the information. Neither the NTA nor any of its directors, officers, employees, agents, stakeholders or advisers make any representation or warranty as to, or accept any liability or responsibility in relation to, the adequacy, accuracy, reasonableness or completeness of the information provided as part of this document or any matter on which the information is based (including but not limited to loss or damage arising as a result of reliance by recipients on the information or any part of it. Any liabilities are hereby expressly disclaimed.

Project Ireland 2040 Building Ireland's Future

Rev	Date	Drn	Chk'd	App'd	Description
M01	Apr 2022	HCH	DE	DK	ISSUE FOR PHASE 4 : PLANNING

Client: NTA — Údarás Náisiúnta Iompair, National Transport Authority

Consultant: Jacobs ARUP SYSTRA

Date	Scale @ A3	Drawn	Checked	Approved
13/04/2022	1:50 000	HCH	DE	DK

Project Code	Originator Code	QMS Code
BCIDE	JAC	

Programme Title: **BUSCONNECTS DUBLIN**
CORE BUS CORRIDORS INFRASTRUCTURE WORKS

Drawing Title: Figure 6.7
Ballymun/Finglas to City Centre Core Bus Corridor Scheme
Flow Difference on Road Links
2028 Opening Year
DoMinimum vs DoSomething
AM Peak Hour

Drawing File Name	Sheet Number	Status	Rev
BCIDE-JAC-ENV_TT-0304_XX_00-DR-GG-0005	1 of 1	A	M01

6.8
Flow Difference on Road Links 2028 Opening Year DoMinimum vs DoSomething PM Peak Hour

© Ordnance Survey Ireland Government of Ireland. All rights reserved.
Licence Number 2022/OSi_NMA_180 National Transport Authority

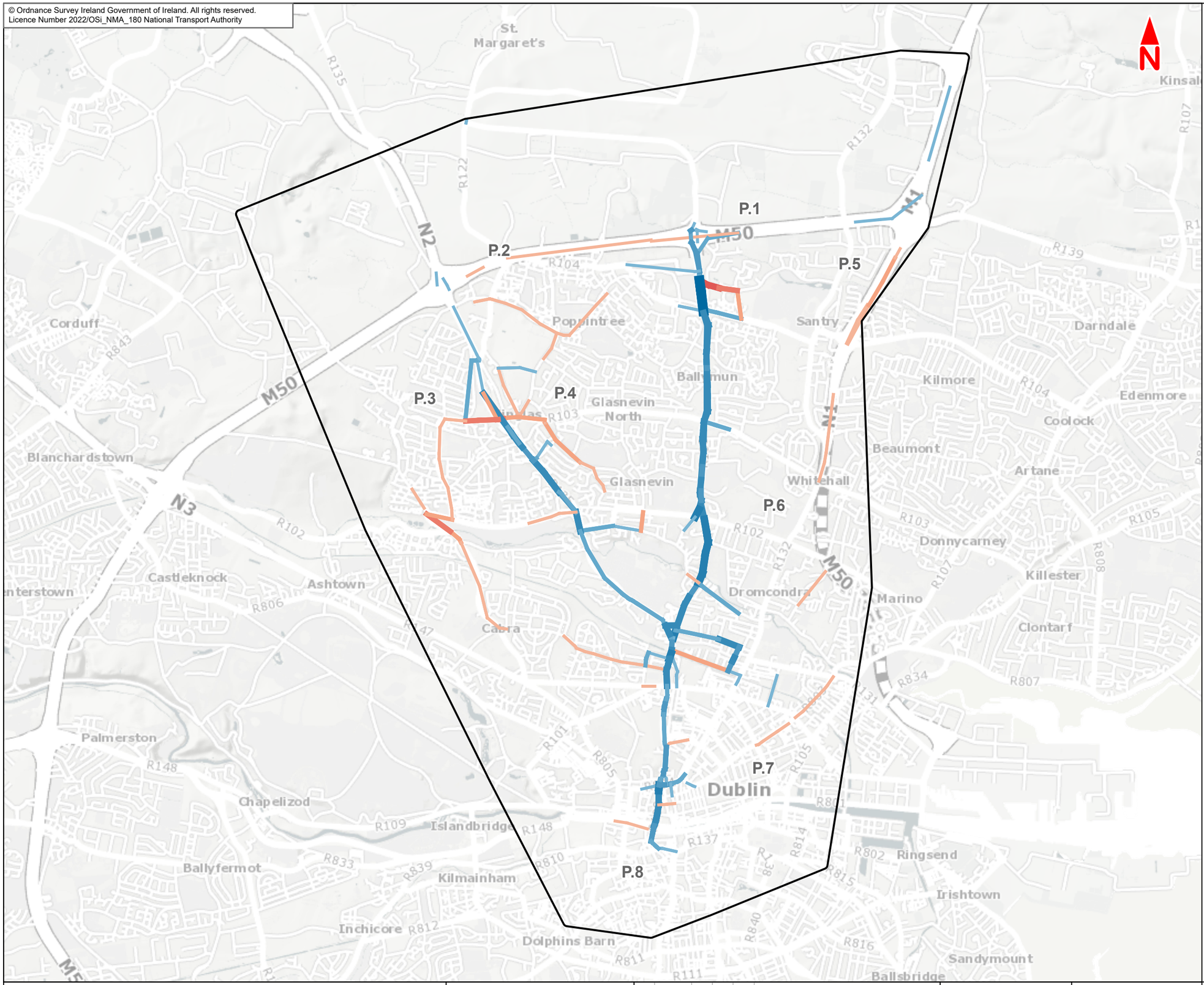

Legend :

- Indirect Study Area

Combined Flow Difference (Passenger Car Unit)

- < -1000
- -1000 to -800
- -800 to -600
- -600 to -400
- -400 to -300
- -300 to -200
- -200 to -100
- Other network links
- 100 to 200
- 200 to 300
- 300 to 400
- 400 to 600
- 600 to 800
- 800 to 1000
- > 1000
- P.1 Map ID

This drawing is not to be used in whole or in part other than for the intended purpose and project as defined on this drawing. Contains Irish Public Sector Data licensed under a Creative Commons Attribution 4.0 International (CCBY4.0) licence

0 0.5 0.9 1.4 1.8 2.3 km

BAR SCALE

Disclaimer
a. © National Transport Authority (NTA) 2022. This drawing is confidential and the copyright in it is owned by NTA. This drawing must not be either loaned, copied or otherwise reproduced in whole or in part or used for any purpose without the prior permission of NTA.
b. This drawing is to be used for the design element identified in the titlebox. Other information shown is to be considered indicative only. The drawing is to be read in conjunction with all other relevant design drawings.
c. O.S. data used for plans are printed under © Ordnance Survey Ireland Government of Ireland. All rights reserved. Licence Number 2022/OSi_NMA_180 National Transport Authority. All elevations are in metres and relate to OSi Geoid Model (OSGM15) Malin Head. All Co-ordinates are in Irish Transverse Mercator Grid (ITM) as defined by OSi active local GPS station.
d. Information concerning the position of apparatus shown on this drawing is based on drawings supplied by the utility owners and/or the utility works contractor, whilst every care has been taken in the preparation of this drawing, positions should be taken as approximate and are intended for general guidance only and no representation is made by the NTA as to the accuracy, completeness, sufficiency or otherwise of this drawing and the position of the apparatus.The information contained herein does not purport to be comprehensive or final as the apparatus is subject to being altered and/or superceded. Recipients should not rely on this information. Any liabilities are hereby expressly disclaimed.
e. The information contained herein has been provided by the NTA but does not purport to be comprehensive or final. Recipients should not rely on the information. Neither the NTA nor any of its directors, officers, employees, agents, stakeholders or advisers make any representation or warranty as to, or accept any liability or responsibility in relation to, the adequacy, accuracy, reasonableness or completeness of the information provided as part of this document or any matter on which the information is based (including but not limited to loss or damage arising as a result of reliance by recipients on the information or any part of it. Any liabilities are hereby expressly disclaimed.

Project Ireland 2040 Building Ireland's Future

Rev	Date	Drn	Chk'd	App'd	Description
M01	Apr 2022	HCH	DE	DK	ISSUE FOR PHASE 4 : PLANNING

Client: NTA Údarás Náisiúnta Iompair National Transport Authority

Consultant: Jacobs ARUP SYSTRA

Date	Scale @ A3	Drawn	Checked	Approved
13/04/2022	1:50 000	HCH	DE	DK

Project Code	Originator Code	QMS Code
BCIDE	JAC	

Programme Title: **BUSCONNECTS DUBLIN CORE BUS CORRIDORS INFRASTRUCTURE WORKS**

Drawing Title: Figure 6.8 Ballymun/Finglas to City Centre Core Bus Corridor Scheme Flow Difference on Road Links 2028 Opening Year DoMinimum vs DoSomething PM Peak Hour

Drawing File Name	Sheet Number	Status	Rev
BCIDE-JAC-ENV_TT-0304_XX_00-DR-GG-0006	1 of 1	A	M01

6.9
Volume/Capacity Ratios 2028 Opening Year DoMinimum vs DoSomething AM Peak Hour

© Ordnance Survey Ireland Government of Ireland. All rights reserved.
Licence Number 2021/OSi_NMA_180 National Transport Authority

Do Minimum

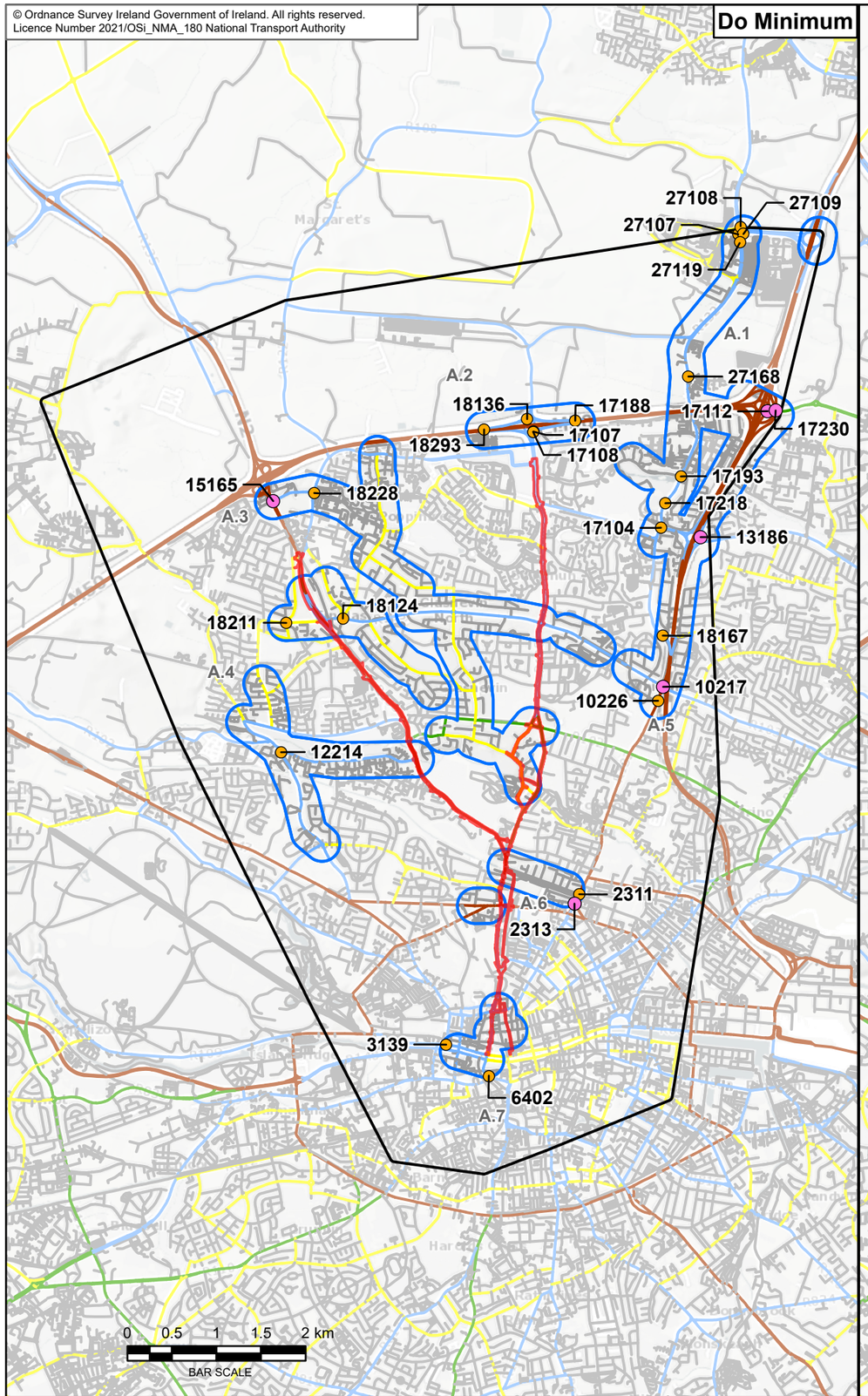

Do Something

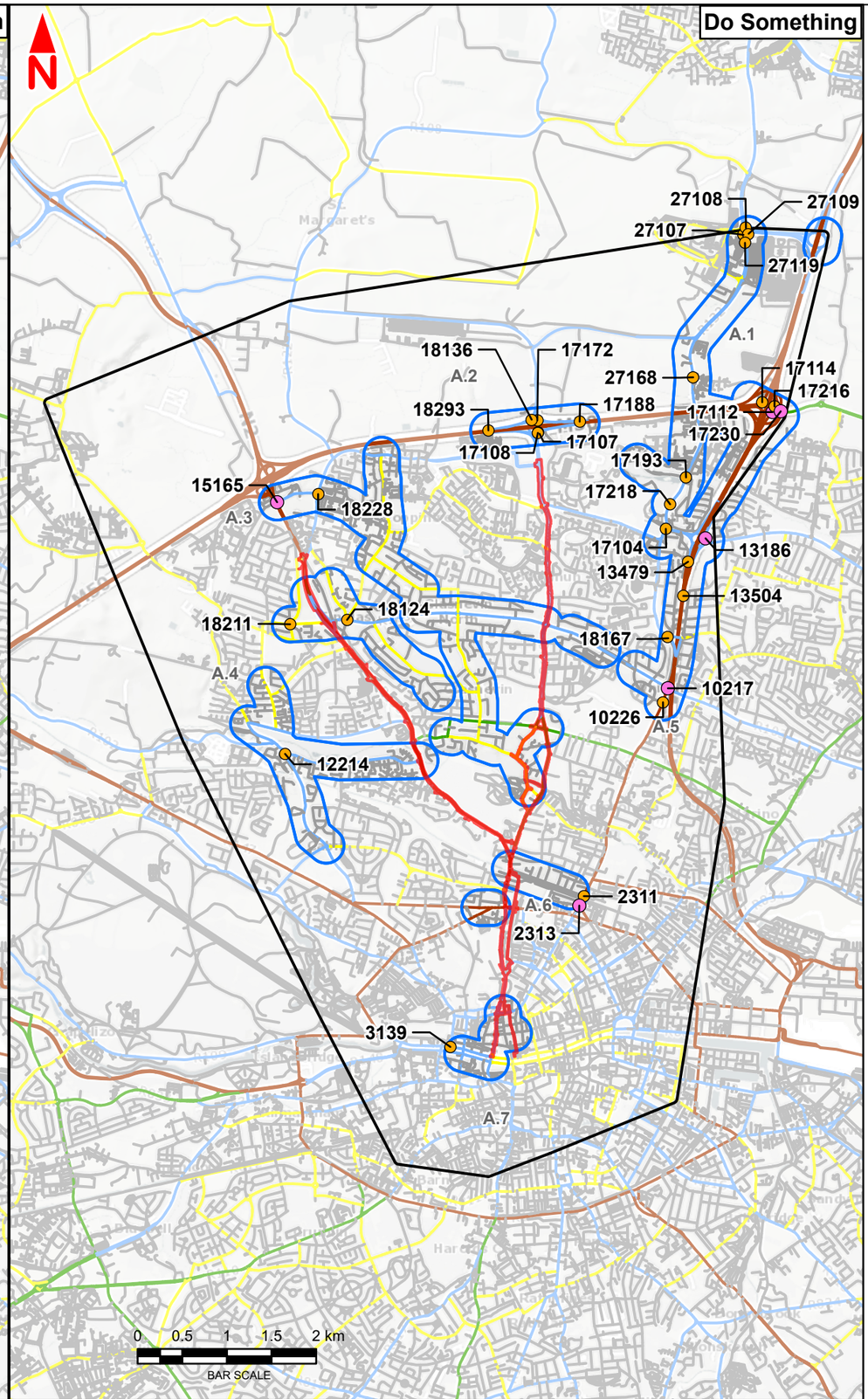

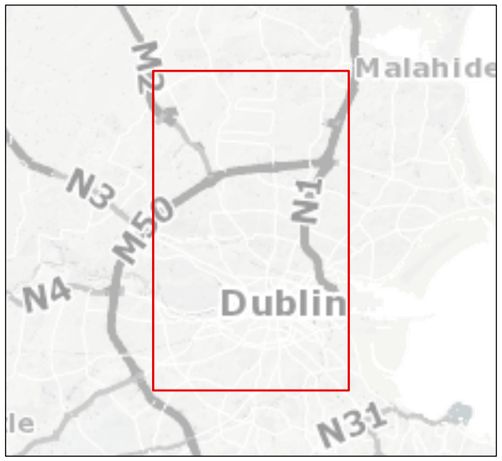

Legend :

- Direct Study Area
- Indirect Study Area
- Area of Influence

V / C Ratios

- 85% - 100%
- 100% - 115%
- > 115%

Existing Road Category

- Category 1
- Category 2
- Category 3
- Category 4
- Category 5

A.1 Map ID

17162 Junction Node ID

This drawing is not to be used in whole or in part other than for the intended purpose and project as defined on this drawing. Contains Irish Public Sector Data licensed under a Creative Commons Attribution 4.0 International (CCBY4.0) licence

Disclaimer
a. © National Transport Authority (NTA) 2021. This drawing is confidential and the copyright in it is owned by NTA. This drawing must not be either loaned, copied or otherwise reproduced in whole or in part or used for any purpose without the prior permission of NTA.
b. This drawing is to be used for the design element identified in the titlebox. Other information shown is to be considered indicative only. The drawing is to be read in conjunction with all other relevant design drawings.
c. O.S. data used for plans are printed under © Ordnance Survey Ireland Government of Ireland. All rights reserved. Licence Number 2021/OSi_NMA_180 National Transport Authority. All elevations are in metres and relate to OSi Geoid Model (OSGM15) Malin Head. All Co-ordinates are in Irish Transverse Mercator Grid (ITM) as defined by OSi active local GPS station.
d. Information concerning the position of apparatus shown on this drawing is based on drawings supplied by the utility owners and/or the utility works contractor, whilst every care has been taken in the preparation of this drawing, positions should be taken as approximate and are intended for general guidance only and no representation is made by the NTA as to the accuracy, completeness, sufficiency or otherwise of this drawing and the position of the apparatus.The information contained herein does not purport to be comprehensive or final as the apparatus is subject to being altered and/or superceded. Recipients should not rely on this information. Any liabilities are hereby expressly disclaimed.
e. The information contained herein has been provided by the NTA but does not purport to be comprehensive or final. Recipients should not rely on the information. Neither the NTA nor any of its directors, officers, employees, agents, stakeholders or advisers make any representation or warranty as to, or accept any liability or responsibility in relation to, the adequacy, accuracy, reasonableness or completeness of the information provided as part of this document or any matter on which the information is based (including but not limited to loss or damage arising as a result of reliance by recipients on the information or any part of it. Any liabilities are hereby expressly disclaimed.

Project Ireland 2040 Building Ireland's Future

Rev	Date	Drn	Chk'd	App'd	Description
M01	Feb 2022	HCH	DE	DK	ISSUE FOR PHASE 4 : PLANNING

Client: NTA — Údarás Náisiúnta Iompair, National Transport Authority

Consultant: Jacobs ARUP SYSTRA

Date	Scale @ A3	Drawn	Checked	Approved
13/04/2022	1:50 000	HCH	DE	DK

Project Code	Originator Code	QMS Code
BCIDE	JAC	

Programme Title: **BUSCONNECTS DUBLIN CORE BUS CORRIDORS INFRASTRUCTURE WORKS**

Drawing Title: Figure 6.9
Ballymun/Finglas to City Centre Core Bus Corridor Scheme
Volume / Capacity Ratios
2028 Opening Year
DoMinimum vs DoSomething
AM Peak Hour

Drawing File Name	Sheet Number	Status	Rev
BCIDE-JAC-ENV_TT-0304_XX_00-DR-GG-0007	1 of 1	A	M01

6.10
Volume/Capacity Ratios 2028 Opening Year DoMinimum vs DoSomething PM Peak Hour

© Ordnance Survey Ireland Government of Ireland. All rights reserved.
Licence Number 2021/OSi_NMA_180 National Transport Authority

Do Minimum

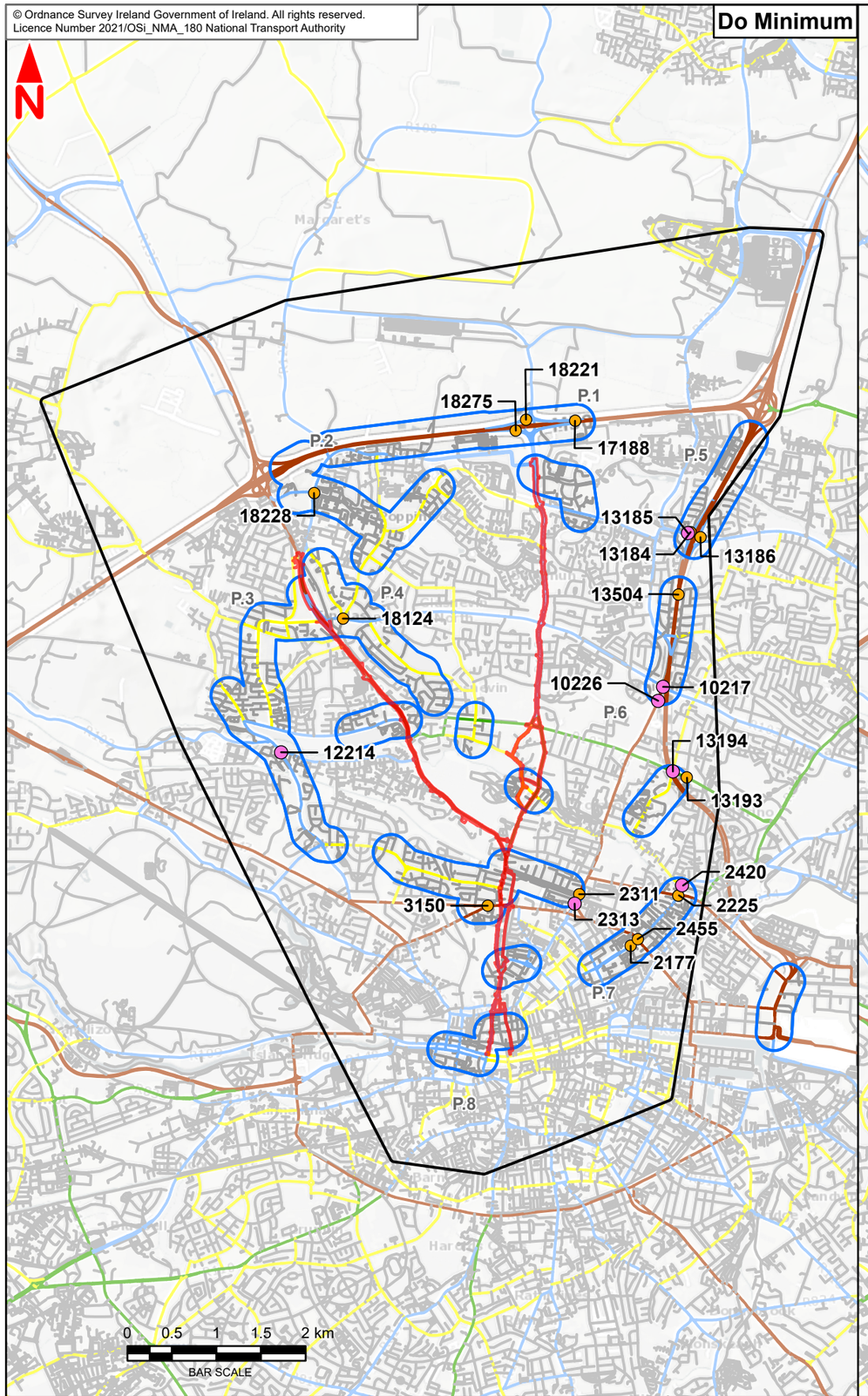

Do Something

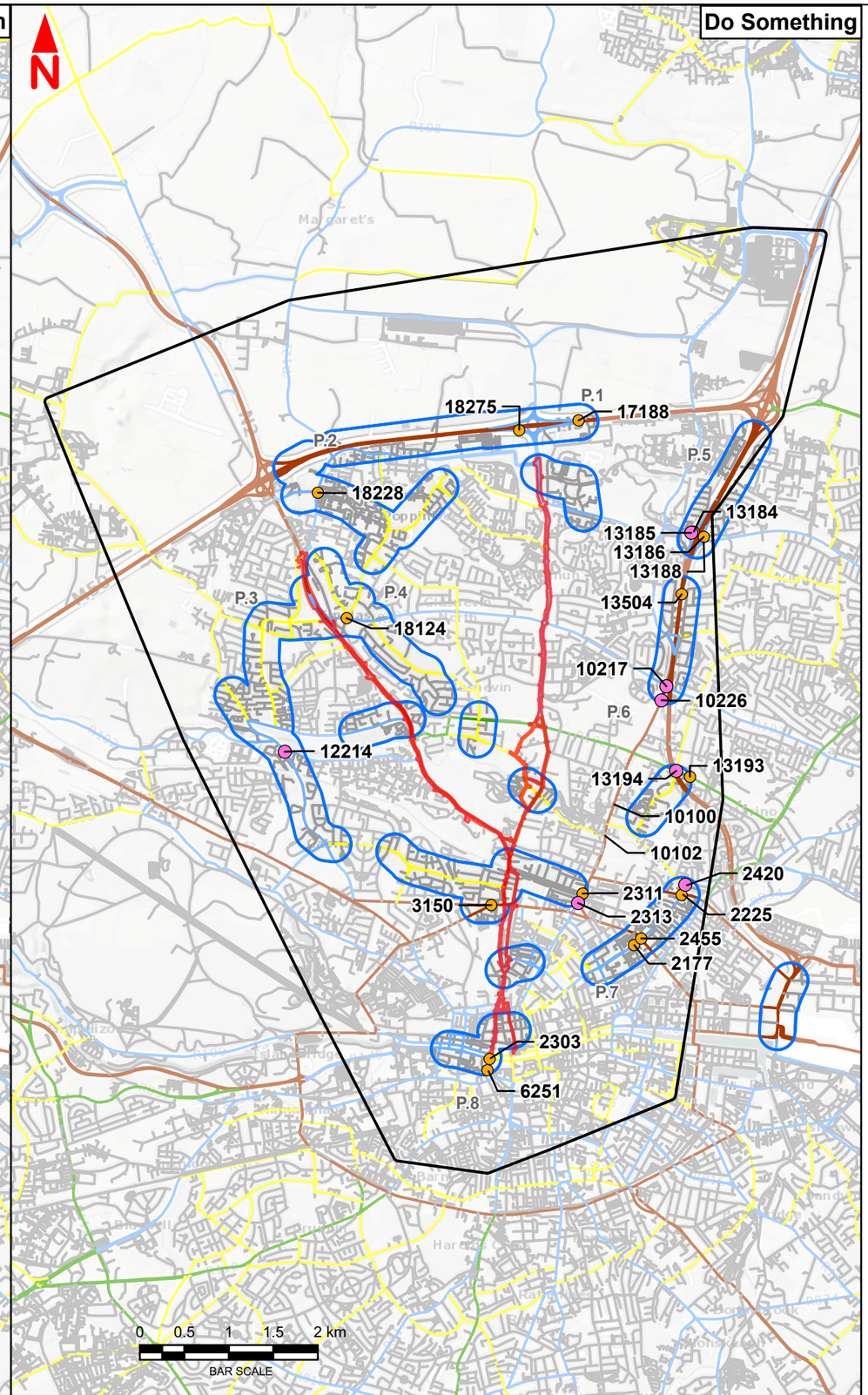

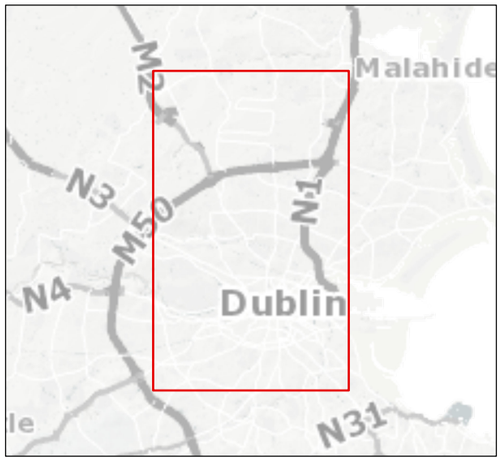

Legend :

- Direct Study Area
- Indirect Study Area
- Area of Influence

V / C Ratios

- 85% - 100%
- 100% - 115%
- > 115%

Existing Road Category

- Category 1
- Category 2
- Category 3
- Category 4
- Category 5

P.1 Map ID

17162 Junction Node ID

This drawing is not to be used in whole or in part other than for the intended purpose and project as defined on this drawing. Contains Irish Public Sector Data licensed under a Creative Commons Attribution 4.0 International (CCBY4.0) licence

Disclaimer
a. © National Transport Authority (NTA) 2021. This drawing is confidential and the copyright in it is owned by NTA. This drawing must not be either loaned, copied or otherwise reproduced in whole or in part or used for any purpose without the prior permission of NTA.
b. This drawing is to be used for the design element identified in the titlebox. Other information shown is to be considered indicative only. The drawing is to be read in conjunction with all other relevant design drawings.
c. O.S. data used for plans are printed under © Ordnance Survey Ireland Government of Ireland. All rights reserved. Licence Number 2021/OSi_NMA_180 National Transport Authority. All elevations are in metres and relate to OSi Geoid Model (OSGM15) Malin Head. All Co-ordinates are in Irish Transverse Mercator Grid (ITM) as defined by OSi active local GPS station.
d. Information concerning the position of apparatus shown on this drawing is based on drawings supplied by the utility owners and/or the utility works contractor, whilst every care has been taken in the preparation of this drawing, positions should be taken as approximate and are intended for general guidance only and no representation is made by the NTA as to the accuracy, completeness, sufficiency or otherwise of this drawing and the position of the apparatus.The information contained herein does not purport to be comprehensive or final as the apparatus is subject to being altered and/or superceded. Recipients should not rely on this information. Any liabilities are hereby expressly disclaimed.
e. The information contained herein has been provided by the NTA but does not purport to be comprehensive or final. Recipients should not rely on the information. Neither the NTA nor any of its directors, officers, employees, agents, stakeholders or advisers make any representation or warranty as to, or accept any liability or responsibility in relation to, the adequacy, accuracy, reasonableness or completeness of the information provided as part of this document or any matter on which the information is based (including but not limited to loss or damage arising as a result of reliance by recipients on the information or any part of it. Any liabilities are hereby expressly disclaimed.

Project Ireland 2040 Building Ireland's Future

Rev	Date	Drn	Chk'd	App'd	Description
M01	Feb 2022	HCH	DE	DK	ISSUE FOR PHASE 4 : PLANNING

Client: NTA Údarás Náisiúnta Iompair National Transport Authority

Consultant: Jacobs ARUP SYSTRA

Date	Scale @ A3	Drawn	Checked	Approved
13/04/2022	1:35 000	HCH	DE	DK

Project Code	Originator Code	QMS Code
BCIDE	JAC	

Programme Title: **BUSCONNECTS DUBLIN CORE BUS CORRIDORS INFRASTRUCTURE WORKS**

Drawing Title: Figure 6.10
Ballymun/Finglas to City Centre Core Bus Corridor Scheme
Volume / Capacity Ratios
2028 Opening Year
DoMinimum vs DoSomething
PM Peak Hour

Drawing File Name	Sheet Number	Status	Rev
BCIDE-JAC-ENV_TT-0304_XX_00-DR-GG-0008	1 of 1	A	M01

6.11
Volume/Capacity Ratios
2043 Opening Year + 15 Years
DoMinimum vs DoSomething
AM Peak Hour

© Ordnance Survey Ireland Government of Ireland. All rights reserved.
Licence Number 2021/OSi_NMA_180 National Transport Authority

Do Minimum

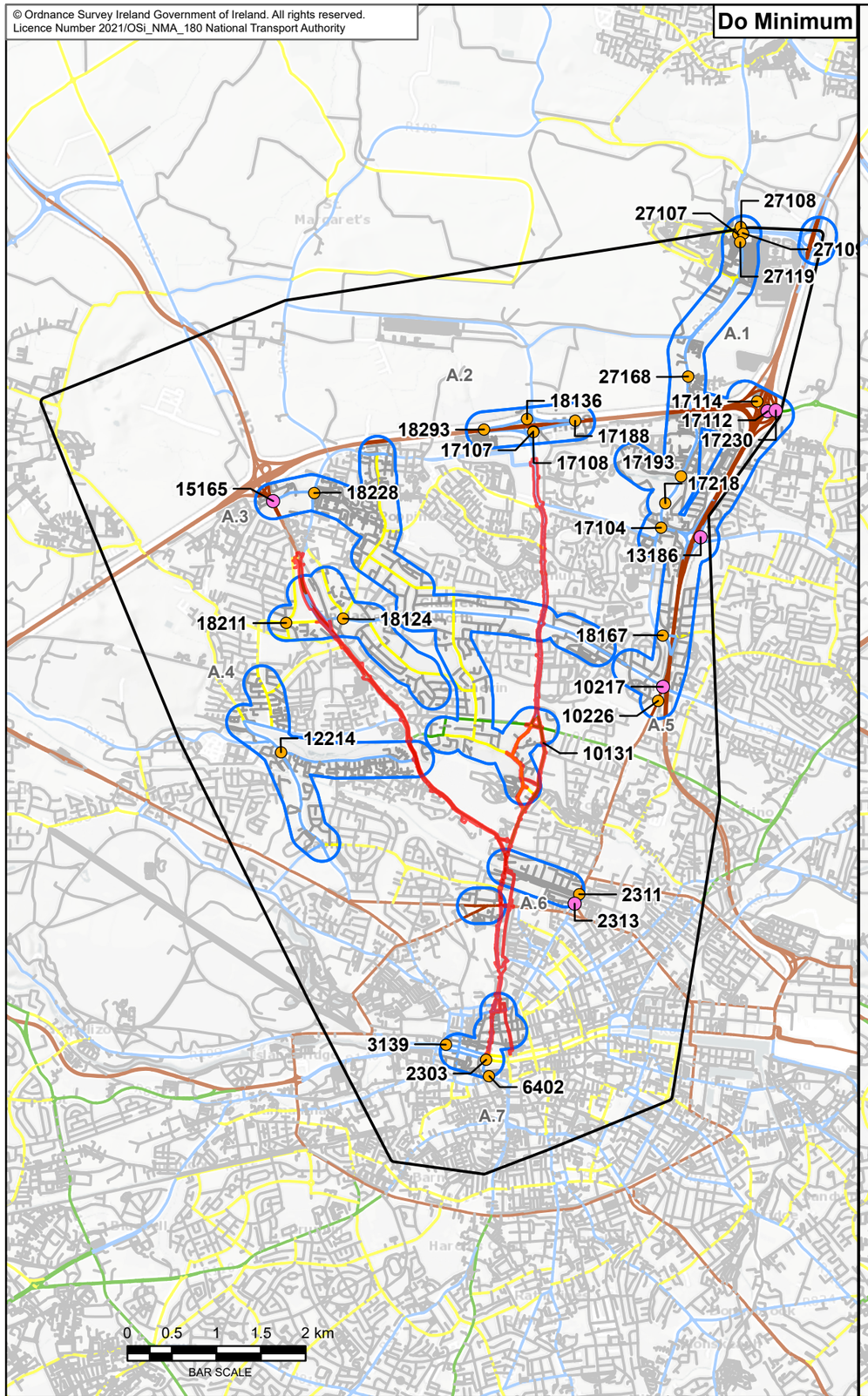

Do Something

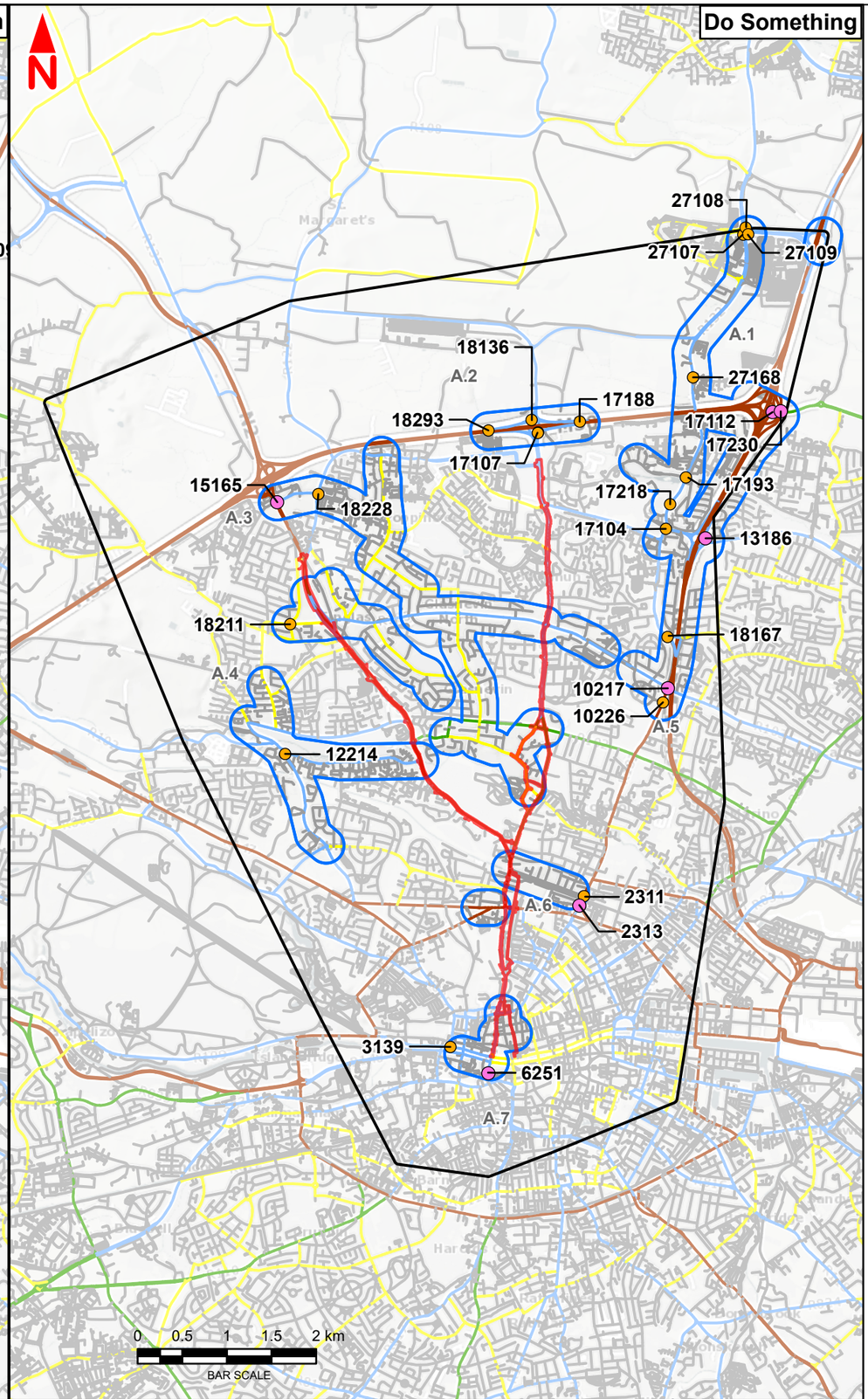

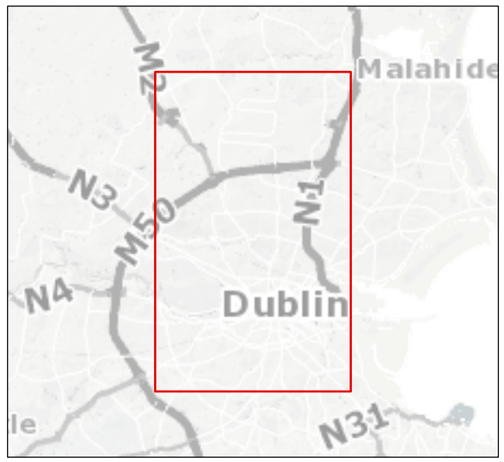

Legend :

- Direct Study Area
- Indirect Study Area
- Area of Influence

V / C Ratios

- 85% - 100%
- 100% - 115%
- > 115%

Existing Road Category

- Category 1
- Category 2
- Category 3
- Category 4
- Category 5

A.1 Map ID

17162 Junction Node ID

This drawing is not to be used in whole or in part other than for the intended purpose and project as defined on this drawing. Contains Irish Public Sector Data licensed under a Creative Commons Attribution 4.0 International (CCBY4.0) licence

Disclaimer
a. © National Transport Authority (NTA) 2021. This drawing is confidential and the copyright in it is owned by NTA. This drawing must not be either loaned, copied or otherwise reproduced in whole or in part or used for any purpose without the prior permission of NTA.
b. This drawing is to be used for the design element identified in the titlebox. Other information shown is to be considered indicative only. The drawing is to be read in conjunction with all other relevant design drawings.
c. O.S. data used for plans are printed under © Ordnance Survey Ireland Government of Ireland. All rights reserved. Licence Number 2021/OSi_NMA_180 National Transport Authority. All elevations are in metres and relate to OSi Geoid Model (OSGM15) Malin Head. All Co-ordinates are in Irish Transverse Mercator Grid (ITM) as defined by OSi active local GPS station.
d. Information concerning the position of apparatus shown on this drawing is based on drawings supplied by the utility owners and/or the utility works contractor, whilst every care has been taken in the preparation of this drawing, positions should be taken as approximate and are intended for general guidance only and no representation is made by the NTA as to the accuracy, completeness, sufficiency or otherwise of this drawing and the position of the apparatus.The information contained herein does not purport to be comprehensive or final as the apparatus is subject to being altered and/or superceded. Recipients should not rely on this information. Any liabilities are hereby expressly disclaimed.
e. The information contained herein has been provided by the NTA but does not purport to be comprehensive or final. Recipients should not rely on the information. Neither the NTA nor any of its directors, officers, employees, agents, stakeholders or advisers make any representation or warranty as to, or accept any liability or responsibility in relation to, the adequacy, accuracy, reasonableness or completeness of the information provided as part of this document or any matter on which the information is based (including but not limited to loss or damage arising as a result of reliance by recipients on the information or any part of it. Any liabilities are hereby expressly disclaimed.

Project Ireland 2040 Building Ireland's Future

Rev	Date	Drn	Chk'd	App'd	Description
M01	Feb 2022	HCH	DE	DK	ISSUE FOR PHASE 4 : PLANNING

Client: NTA — Údarás Náisiúnta Iompair, National Transport Authority

Consultant: Jacobs ARUP SYSTRA

Date	Scale @ A3	Drawn	Checked	Approved
13/04/2022	1:50 000	HCH	DE	DK

Project Code	Originator Code	QMS Code
BCIDE	JAC	

Programme Title: **BUSCONNECTS DUBLIN**
CORE BUS CORRIDORS INFRASTRUCTURE WORKS

Drawing Title: Figure 6.11
Ballymun/Finglas to City Centre Core Bus Corridor Scheme
Volume / Capacity Ratios
2043 Opening Year + 15 Years
DoMinimum vs DoSomething
AM Peak Hour

Drawing File Name	Sheet Number	Status	Rev
BCIDE-JAC-ENV_TT-0304_XX_00-DR-GG-0009	1 of 1	A	M01

6.12
Volume/Capacity Ratios
2043 Opening Year + 15 Years
DoMinimum vs DoSomething
PM Peak Hour

© Ordnance Survey Ireland Government of Ireland. All rights reserved.
Licence Number 2021/OSi_NMA_180 National Transport Authority

Do Minimum

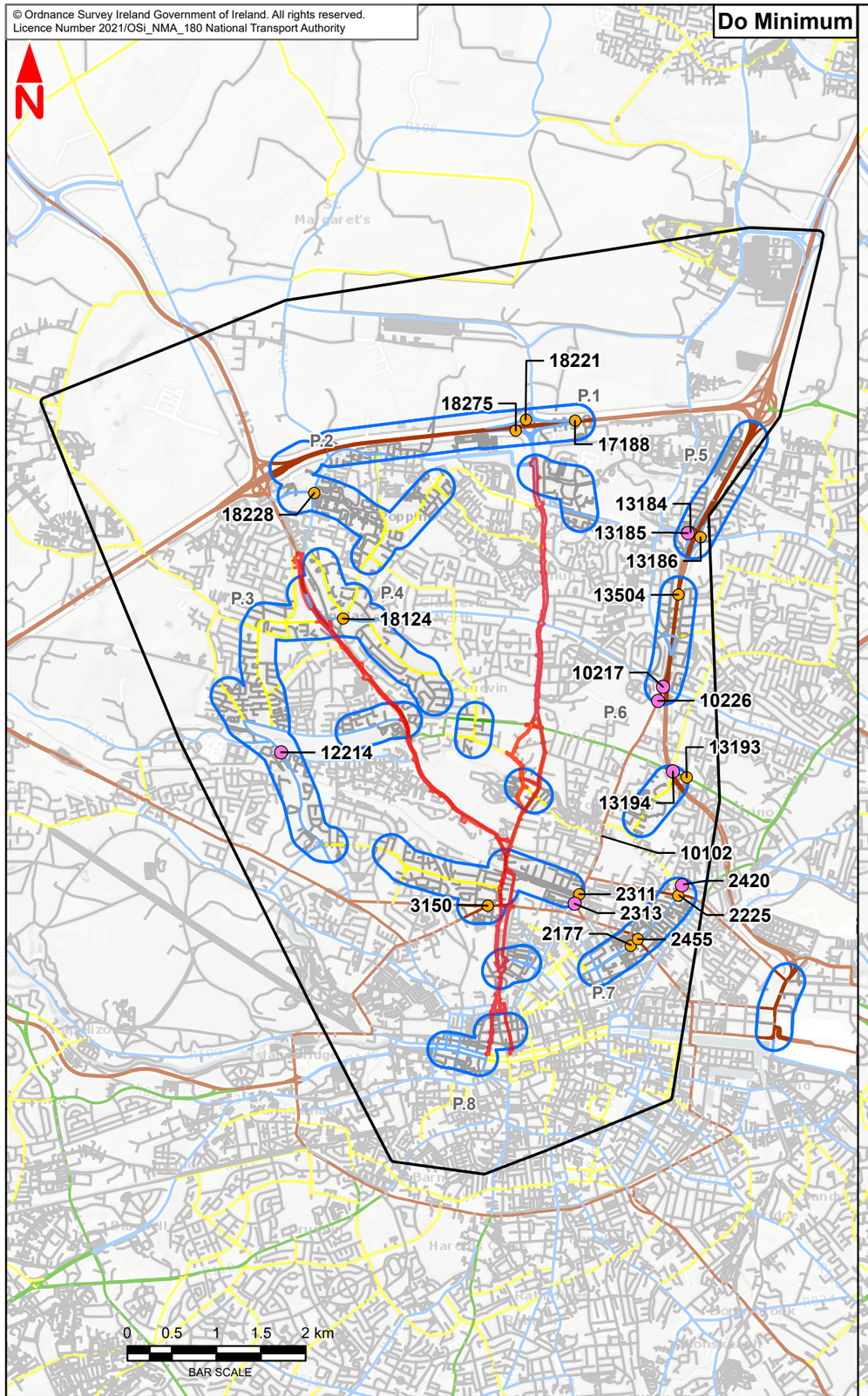

Do Something

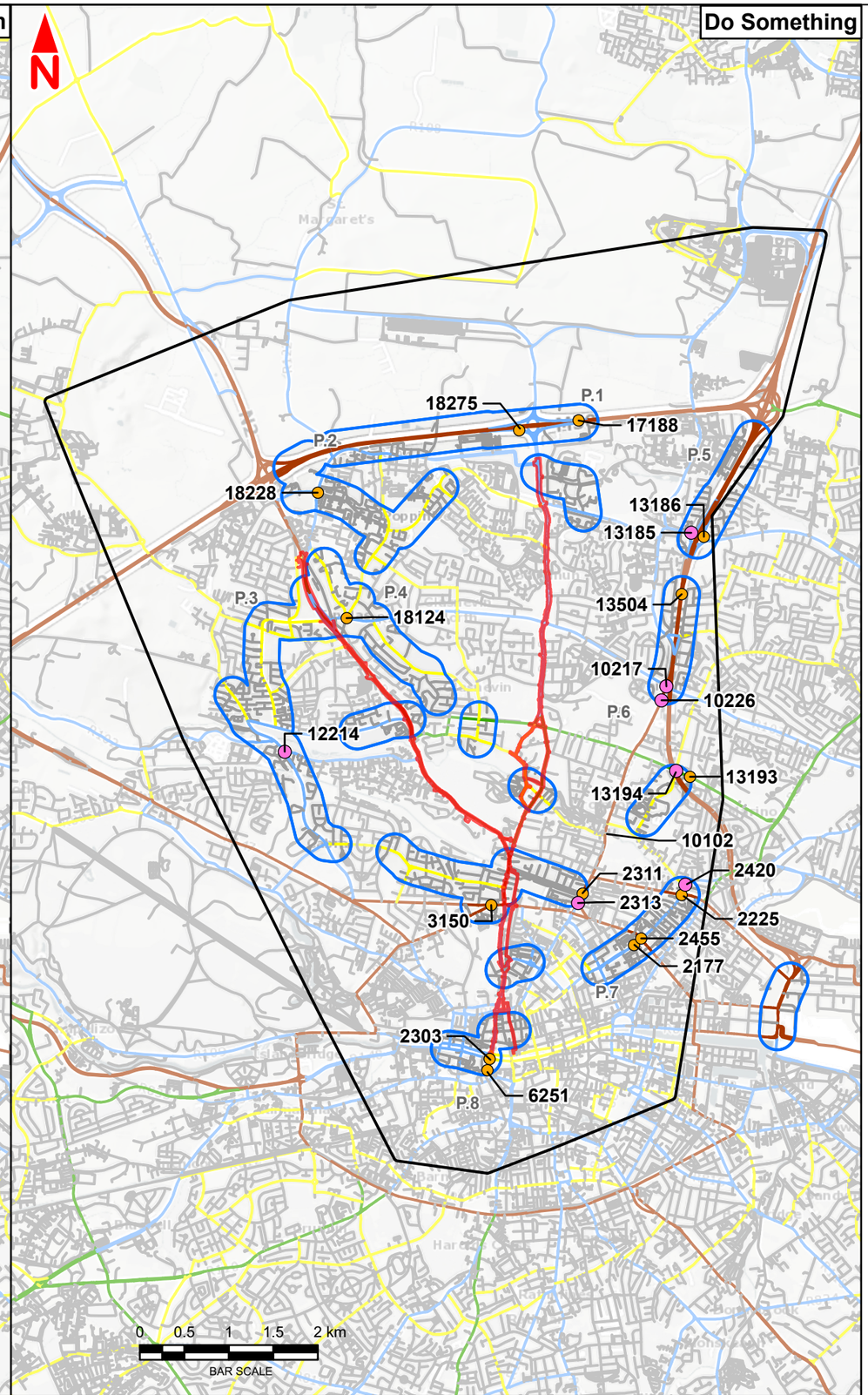

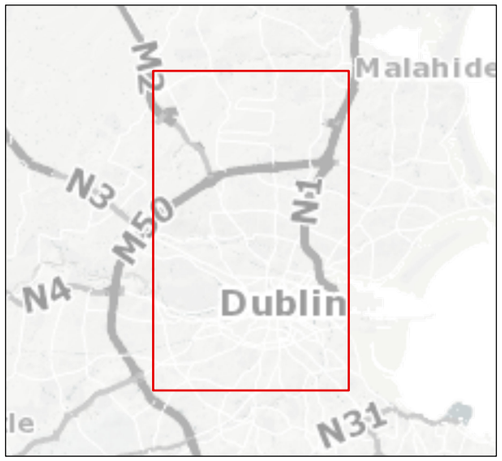

Legend :

- Direct Study Area
- Indirect Study Area
- Area of Influence

V / C Ratios

- 85% - 100%
- 100% - 115%
- > 115%

Existing Road Category

- Category 1
- Category 2
- Category 3
- Category 4
- Category 5

P.1 Map ID

17162 Junction Node ID

This drawing is not to be used in whole or in part other than for the intended purpose and project as defined on this drawing. Contains Irish Public Sector Data licensed under a Creative Commons Attribution 4.0 International (CCBY4.0) licence

Disclaimer
a. © National Transport Authority (NTA) 2021. This drawing is confidential and the copyright in it is owned by NTA. This drawing must not be either loaned, copied or otherwise reproduced in whole or in part or used for any purpose without the prior permission of NTA.
b. This drawing is to be used for the design element identified in the titlebox. Other information shown is to be considered indicative only. The drawing is to be read in conjunction with all other relevant design drawings.
c. O.S. data used for plans are printed under © Ordnance Survey Ireland Government of Ireland. All rights reserved. Licence Number 2021/OSi_NMA_180 National Transport Authority. All elevations are in metres and relate to OSi Geoid Model (OSGM15) Malin Head. All Co-ordinates are in Irish Transverse Mercator Grid (ITM) as defined by OSi active local GPS station.
d. Information concerning the position of apparatus shown on this drawing is based on drawings supplied by the utility owners and/or the utility works contractor, whilst every care has been taken in the preparation of this drawing, positions should be taken as approximate and are intended for general guidance only and no representation is made by the NTA as to the accuracy, completeness, sufficiency or otherwise of this drawing and the position of the apparatus.The information contained herein does not purport to be comprehensive or final as the apparatus is subject to being altered and/or superceded. Recipients should not rely on this information. Any liabilities are hereby expressly disclaimed.
e. The information contained herein has been provided by the NTA but does not purport to be comprehensive or final. Recipients should not rely on the information. Neither the NTA nor any of its directors, officers, employees, agents, stakeholders or advisers make any representation or warranty as to, or accept any liability or responsibility in relation to, the adequacy, accuracy, reasonableness or completeness of the information provided as part of this document or any matter on which the information is based (including but not limited to loss or damage arising as a result of reliance by recipients on the information or any part of it. Any liabilities are hereby expressly disclaimed.

Project Ireland 2040 Building Ireland's Future

Rev	Date	Drn	Chk'd	App'd	Description
M01	Feb 2022	HCH	DE	DK	ISSUE FOR PHASE 4 : PLANNING

Client: NTA — Údarás Náisiúnta Iompair, National Transport Authority
Consultant: Jacobs ARUP SYSTRA

Date	Scale @ A3	Drawn	Checked	Approved
13/04/2022	1:35 000	HCH	DE	DK

Project Code	Originator Code	QMS Code
BCIDE	JAC	

Programme Title: **BUSCONNECTS DUBLIN**
CORE BUS CORRIDORS INFRASTRUCTURE WORKS

Drawing Title: Figure 6.12
Ballymun/Finglas to City Centre Core Bus Corridor Scheme
Volume / Capacity Ratios
2043 Opening Year + 15 Years
DoMinimum vs DoSomething
PM Peak Hour

Drawing File Name	Sheet Number	Status	Rev
BCIDE-JAC-ENV_TT-0304_XX_00-DR-GG-0010	1 of 1	A	M01