

Spink Quarry, Knockbaun, Abbeyleix, Co. Laois

Spink Quarry

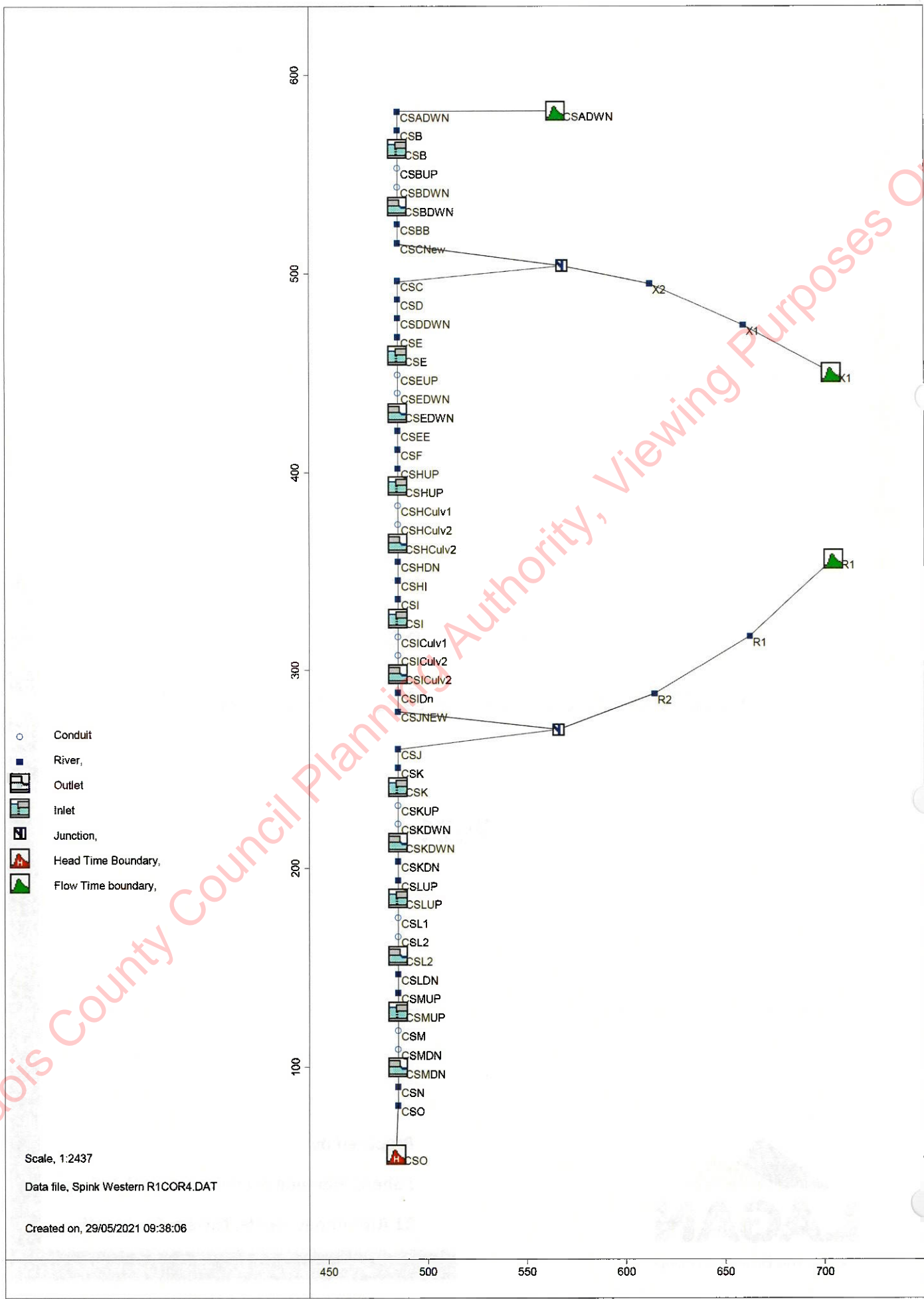
Environmental Impact Assessment Report

Appendix 7.4

Flood Model

(With example Long & Cross Sections)

2021

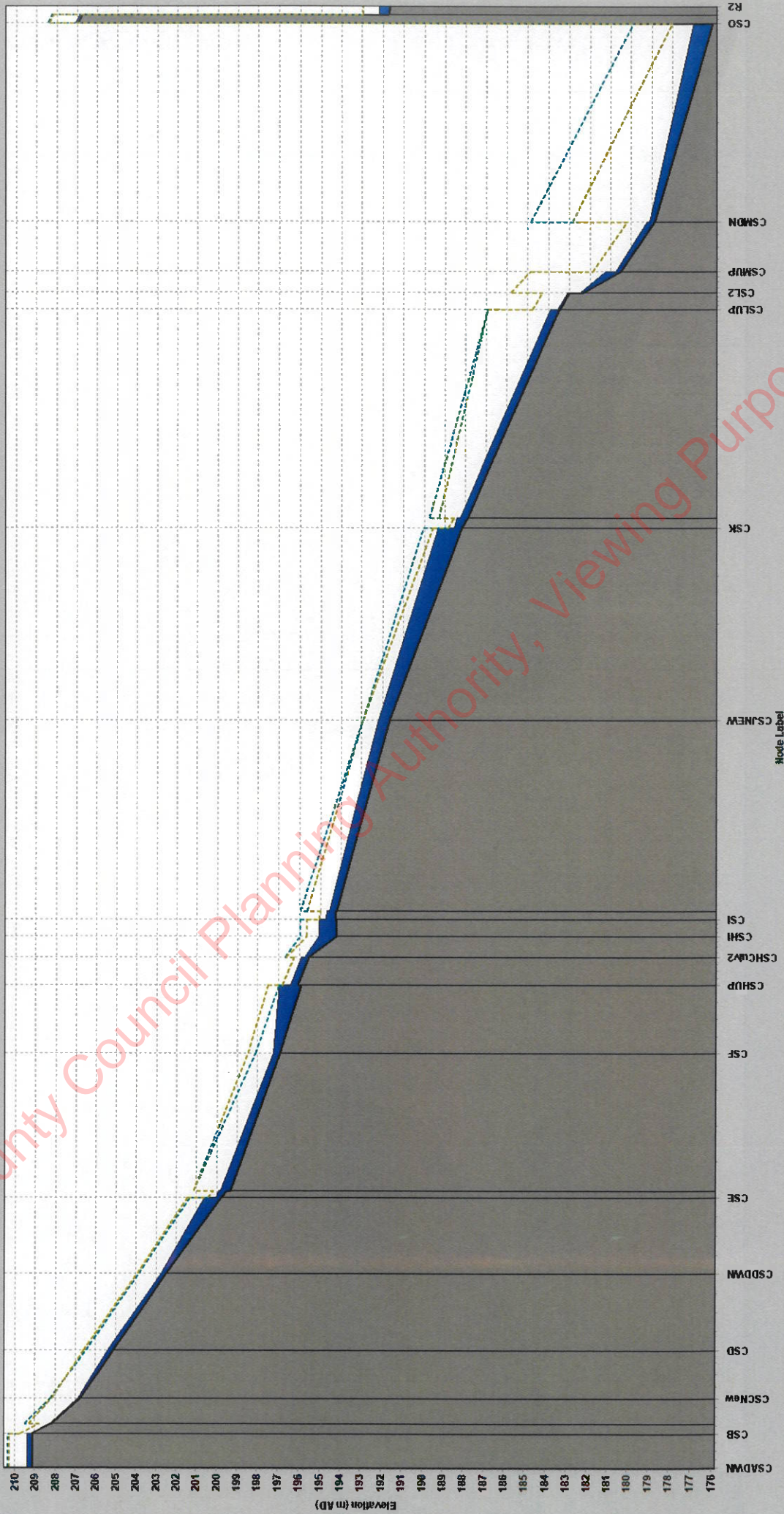


- Conduit
- River,
- Outlet
- ▣ inlet
- ⊞ Junction,
- ⬆ Head Time Boundary,
- ⬆ Flow Time boundary,

Scale, 1:2437
 Data file, Spink Western R1COR4.DAT
 Created on, 29/05/2021 09:38:06


Laois County Council Planning Authority, Viewing Purposes Only

Long Section: CSADWN - R2 - Stage: 0.000 h.



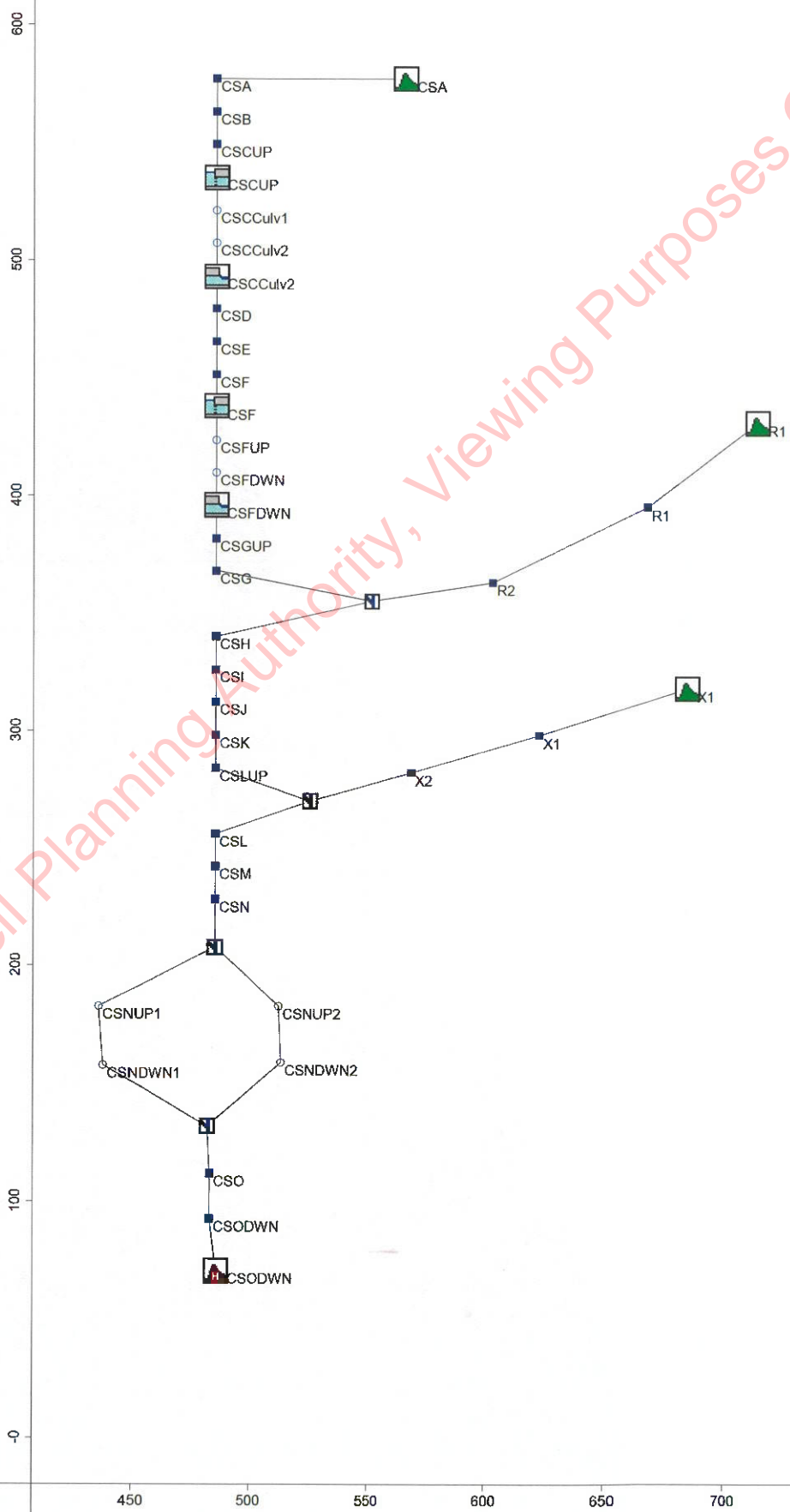
Laois County Council Planning Authority, Viewing Purposes Only

Cross-Section Data: CSF



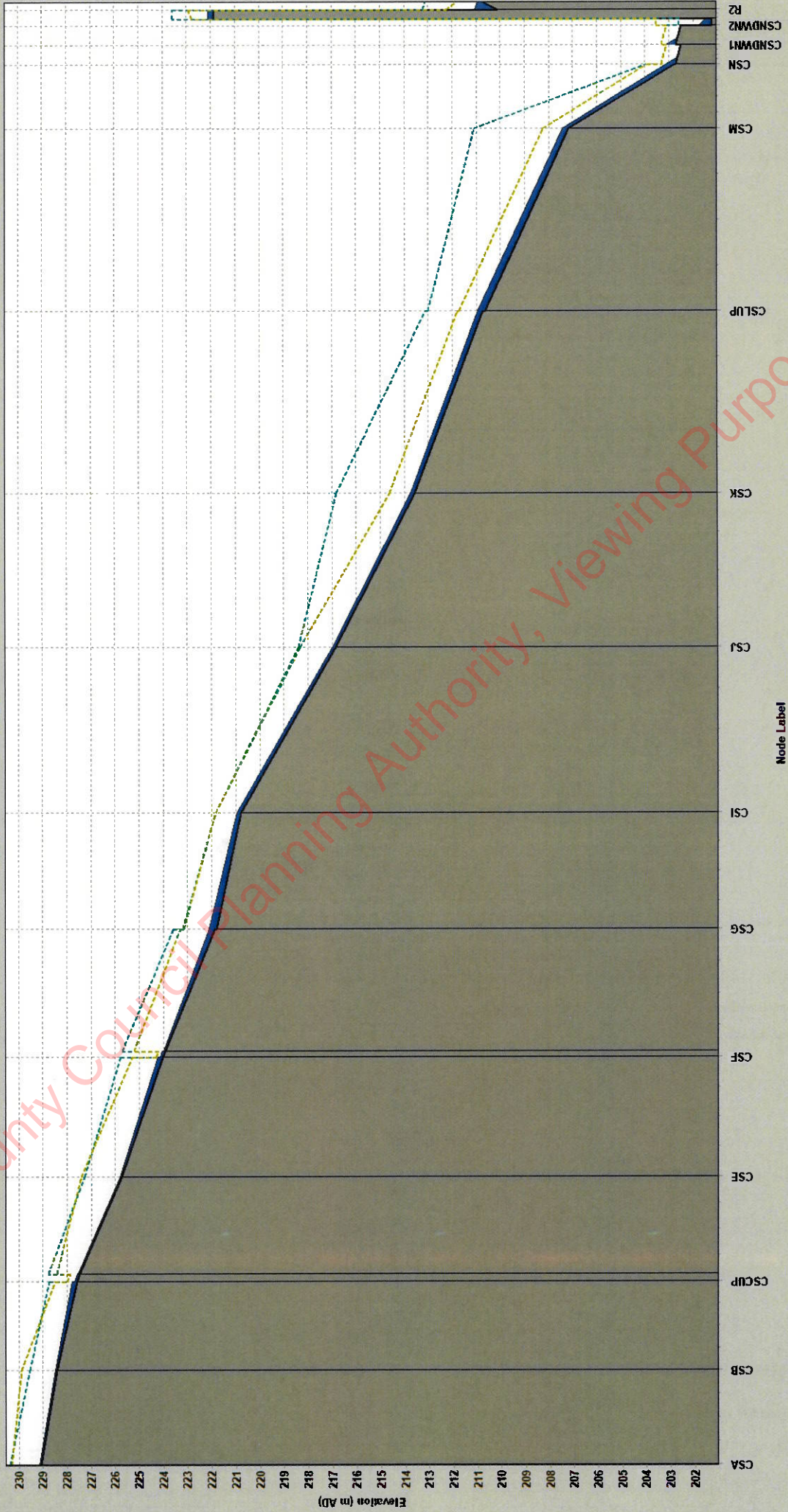
Laois County Council Planning Authority, Viewing Purposes Only

- Conduit
- River,
- Outlet
- Inlet
- Junction,
- Head Time Boundary,
- Flow Time boundary,



Scale, 1:2653
Data file, Spink Eastern Revision1COR.DAT
Created on, 29/05/2021 12:38:32

Long Section: CSA - X2 - Stage: 0.000 h.



Laois County Council Planning Authority, Viewing Purposes Only

Cross-Section Data: CSCUP

