

Castlepollard Quarry, Deerpark, Castlepollard, Co. Westmeath

Castlepollard Quarry

Environmental Impact Assessment Report

Appendix 14.4

Visibility Splay Drawing

February 2021



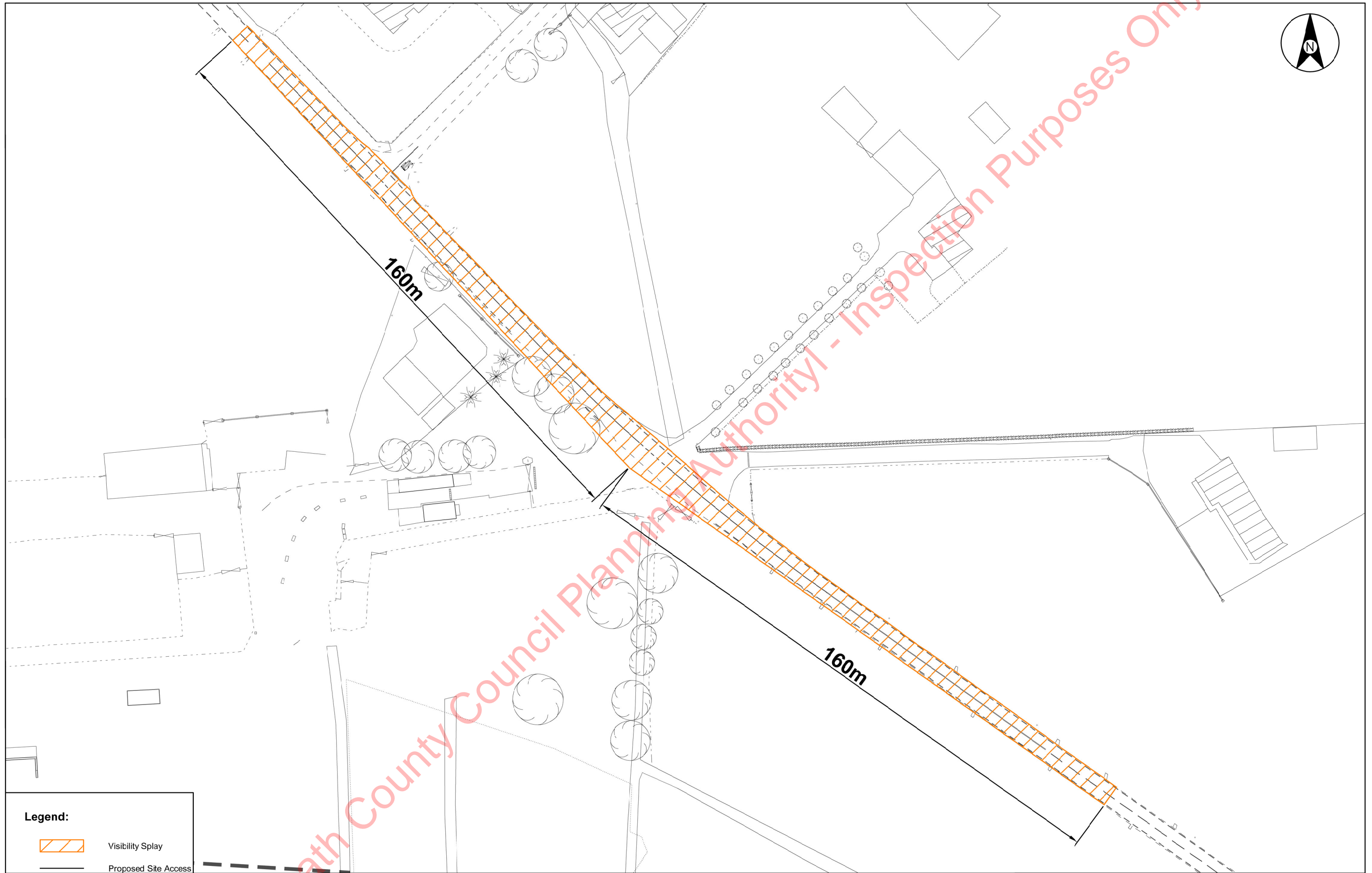
Part of the Breedon Group

Prepared by:


J Sheils Planning & Environmental Ltd


31 Athlumney Castle, Navan, Co. Meath

Westmeath County Council Planning Authority - Inspection Purposes Only!



Legend:

 Visibility Splay

 Proposed Site Access

Notes:

P·M·C·E
CONSULTANTS
 Independent Specialists · Engineering Solutions

Client:

Rev	Date	Drawn	Check	App.	Comments

Project: **Quarry Development at Castlepollard, Co. Westmeath**

Drawing Title: **Visibility Splay**

Scale: 1:500 @ A1 A3 Scale @ A3	Date: 20/12/2021	Drawn: RIF	Check: AOR	Approved: AOR
Drawing No: P21-047-DG-VE-001 (2) D12	Suitability: S0	Revision: 0.1	Status: Final	

Westmeath County Council Planning Authority - Inspection Purposes Only!