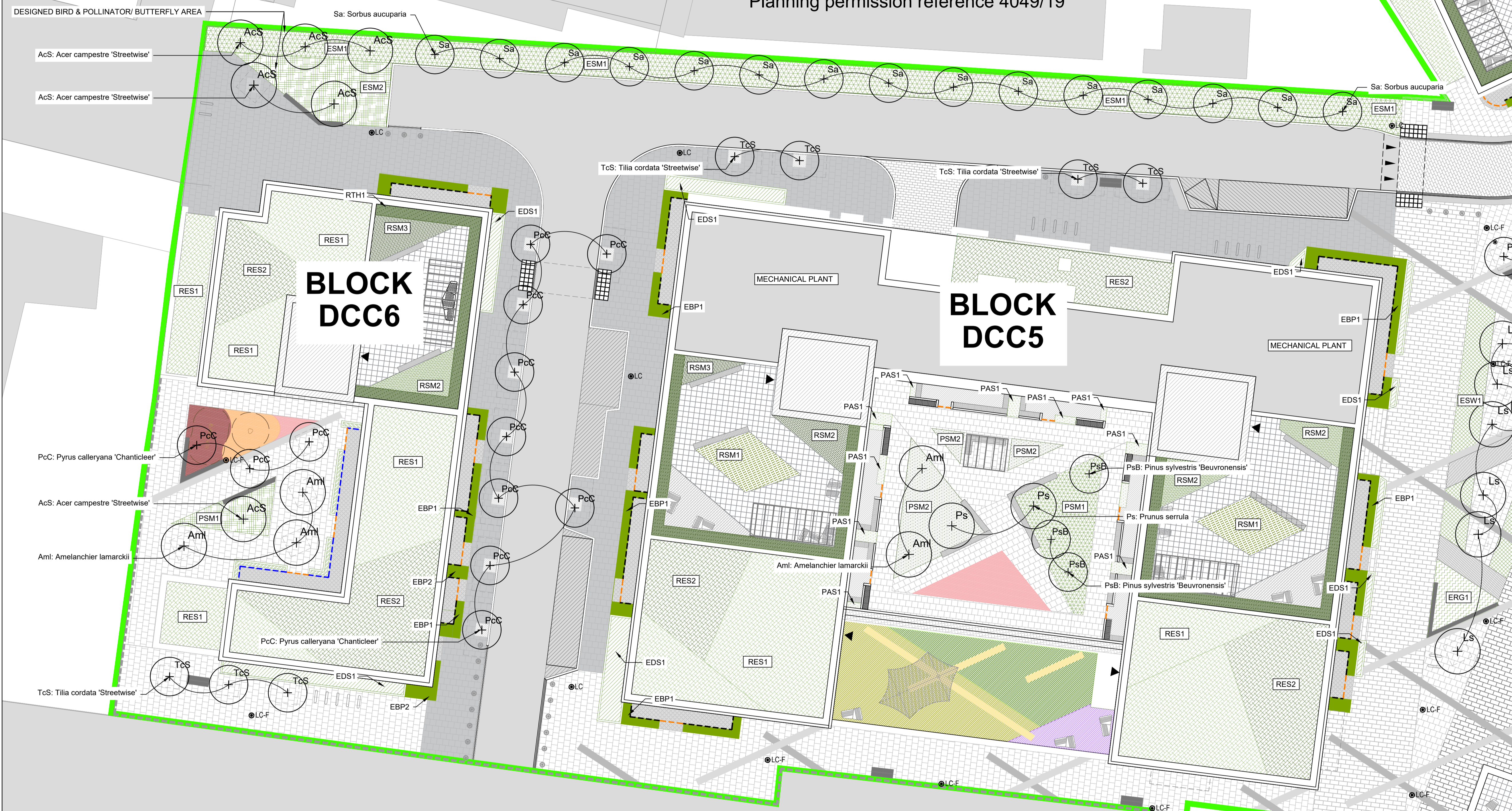
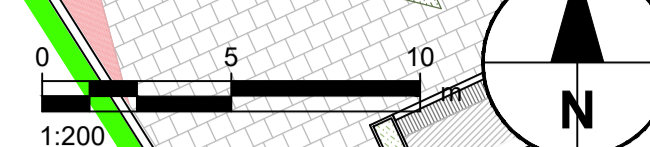


Coombe laboratory under construction - Planning permission reference 4049/19

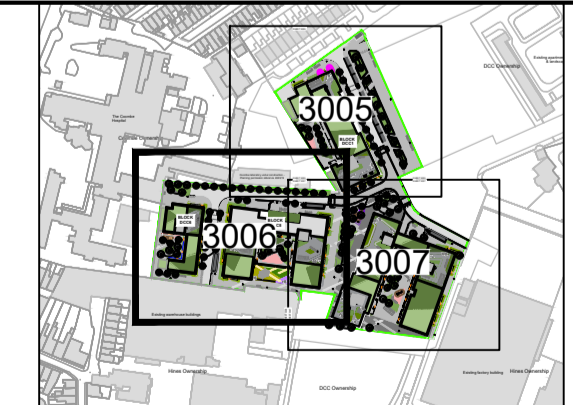


LEGEND - SOFTWORKS - PUBLIC REALM		LEGEND - PODIUM LEVEL - SOFTWORKS		LEGEND - EXTERNAL - SOFTWORKS		LEGEND - SOFTWORKS - PRIVATE REALM	
	RSM1: ROOF TERRACE SHRUB MIX 1		AmI: Amelanchier lamarckii		PcC: Pyrus calleryana 'Chanticleer'		Sa: Sorbus aucuparia
	RSM2: ROOF TERRACE SHRUB MIX 2		PsB: Pinus sylvestris 'Beuvronensis'		TcS: Tilia cordata 'Streetwise'		TcS: Tilia cordata 'Streetwise'
	RSM3: ROOF TERRACE SHRUB MIX 3		Ps: Prunus serrula		ERG1: RAIN GARDEN (SHARED SURFACE) HEIGHT RESTRICTED TO ASSIST VISIBILITY		PcC: Pyrus calleryana 'Chanticleer'
	RTH1: ROOF TERRACE PLANTER 1.1 M HIGH LOW SHRUB MIX		Bu: Betula utilis ver. 'Jacquemontii'		EDS1: DEFENSIBLE / PRIVATE SPACE BOUNDARY TREATMENT / PLANTING - REFER TO PLANTING SCHEDULE		AcS: Acer campestre 'Streetwise'
	RES1: EXTENSIVE ROOF SEDIUM MIX 1		PSM1: PODIUM SHRUB MIX 1		TcG: Tilia cordata 'Greenspire'		TcS: Tilia cordata 'Streetwise'
	RES2: EXTENSIVE ROOF SEDIUM MIX 2		PSM2: PODIUM SHRUB MIX 2		Ls: Liquidambar styraciflua		Ls: Liquidambar styraciflua
					ESW1: SWALE PLANTING PLANTING MIX - REFER TO PLANTING SCHEDULE		
					ESM1: SHRUB PLANTING (MIX 1) PLANTING MIX - REFER TO PLANTING SCHEDULE		
					ESM2: SHRUB PLANTING (MIX 2) PLANTING MIX - REFER TO PLANTING SCHEDULE		
					EBH1: BOX HEDGE PLANTING WITH 1500MM EDGE (1000MM UPSIDE)		
					EMD1: INFORMAL PLAY/GRASS MOUND PLANTING MIX - REFER TO PLANTING SCHEDULE		
					NET DEVELOPABLE AREA BOUNDARY		

ISSUE/REVISION

P1	DEC 2022	ISSUED FOR PLANNING
I/R	DATE	DESCRIPTION

KEY PLAN



PROJECT NUMBER

60648061

SHEET TITLE

SOFTWARE PLAN
SITE WIDE
SHEET 2 OF 3

SHEET NUMBER

STG-AEC-S1b-00-00-DR-L-0003006

This drawing has been prepared for the use of AECOM's client. It may not be used, modified, reproduced or relied upon by third parties, except as agreed by AECOM or as required by law. AECOM accepts no responsibility, and denies any liability, whatsoever, to any party that uses or relies on this drawing without AECOM's express written consent. Do not scale this document. All measurements must be obtained from the scaled dimensions.

Last saved by: DEGEUSY(2022-11-17) Last Plotted: 2022-11-18
Filename: \\NA.AECOM\NET\COM\FS\MEAD\UB\UB\2FP001\DATA\DCS\PROJECTS\BP\60648061_LDA_STG_TERESAS900_CAD_GIS\906_LAO2_SHEETS\STG-AEC-S1b-00-00-DR-L-0003000_3001_3005_3006_3007_SOFTWORKS.DWG
Project Management Initials: KSC
Designer: RM
Checked: RM
Approved: PG
ISO A1 594mm x 841mm