

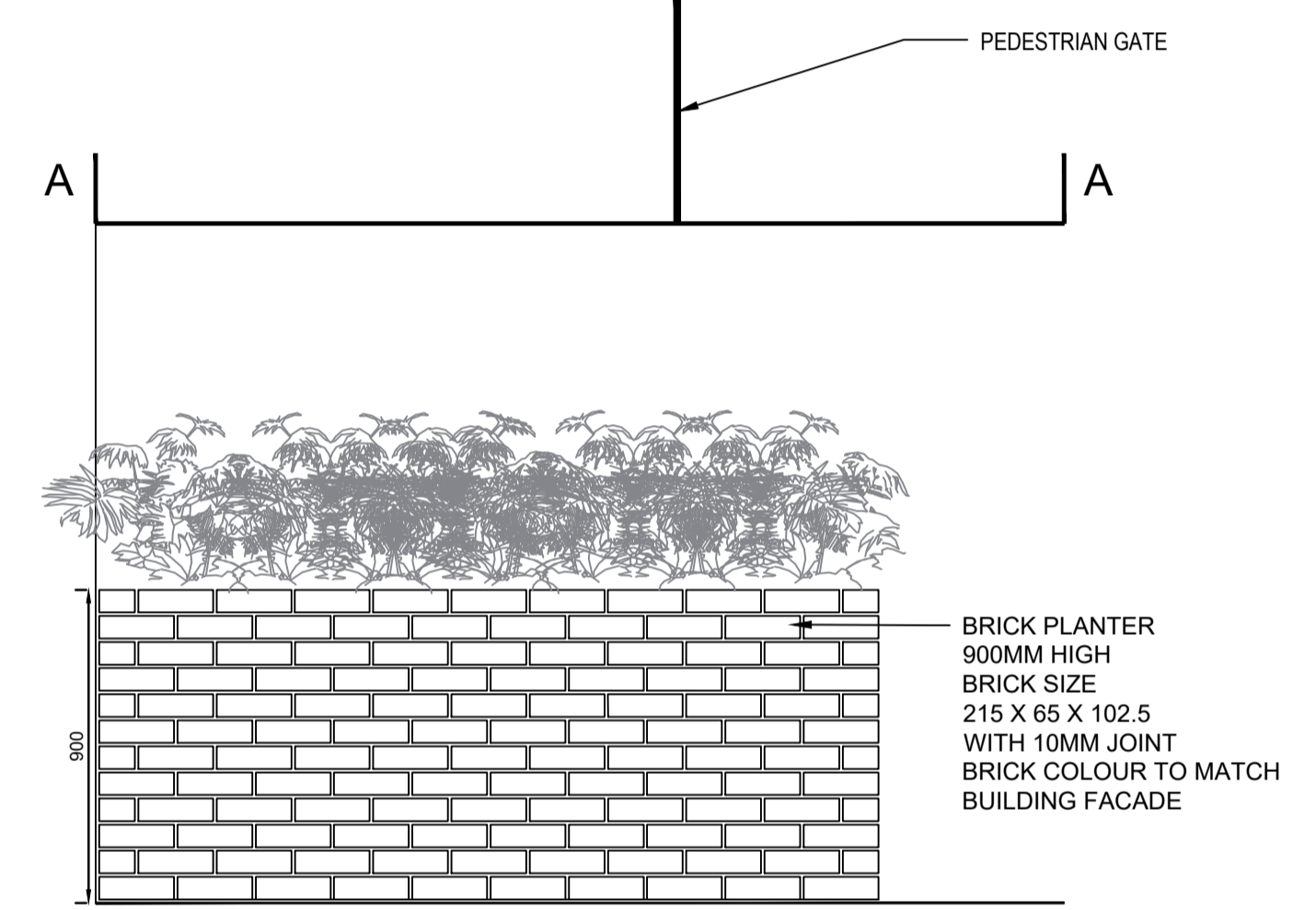
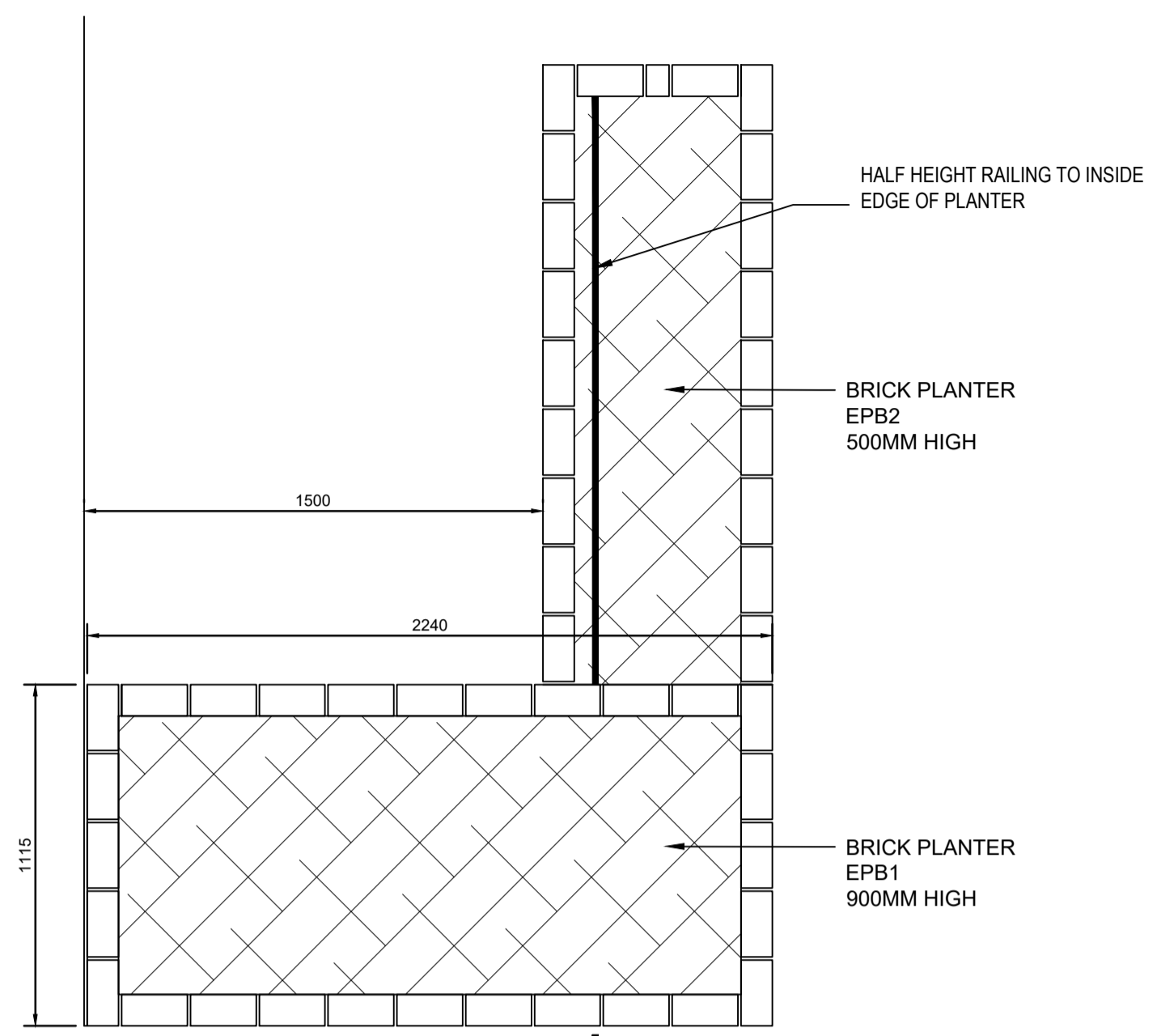
Last saved by: KAREN.CRAWFORD/2023.11.15 / Last Plotter: 2023.11.15 / Printed on: % Post-Consumer Recycled Content Paper
 Filename: \\NA-AECOM\NET.COM\FS\EMEA\BULIN\EDBL2\LEGACY\IEB\2\FP001\DATA\DCS\PROJECTS\BP\60648061_LDA_STG_TERESAS\900_CAD_GIS\906_LAV02_SHEETS\STG-AEC-S1B-00-00-DR-L-0004001_LANDSCAPE DETAILS SHEET.DWG
 Project Management Initials: Drawn by: KC Checked: RM Approved: PG
 ISO A1 594mm x 841mm

PROJECT
 DONORE PROJECT,
 DONORE AVENUE,
 DUBLIN 8.

CLIENT
 THE LAND DEVELOPMENT AGENCY

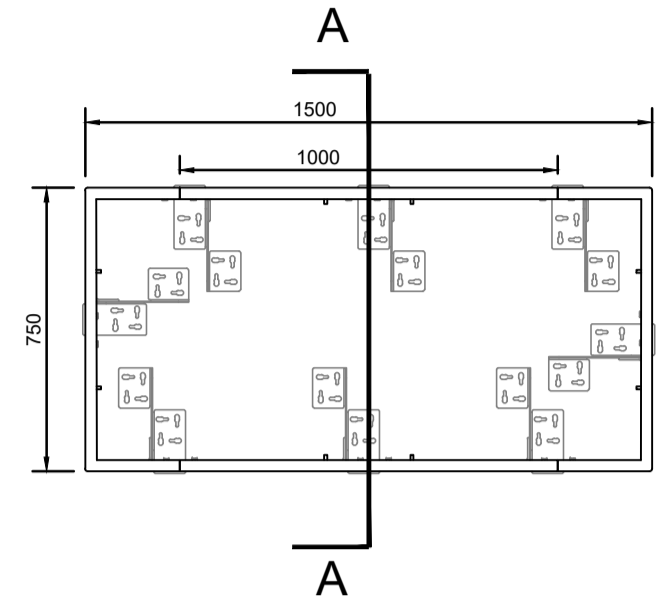
CONSULTANT
 AECOM
 4th Floor Adelphi Plaza,
 George's Street Upper,
 Dun Laoghaire,
 Co Dublin
 Tel: +353 (0)1 696-6220
 www.aecom.com

- NOTES**
- THIS DRAWING IS TO BE READ IN CONJUNCTION WITH ALL OTHER RELEVANT ARCHITECTURAL AND ENGINEERING DRAWINGS. ANY DISCREPANCIES, ERRORS OR OMISSIONS TO BE BROUGHT TO THE ATTENTION OF THE DESIGNER.
 - ALL DIMENSIONS TO BE CHECKED BY THE CONTRACTOR ON SITE PRIOR TO COMMENCEMENT OF WORKS.
 - AECOM LIMITED TO BE INFORMED BY THE CONTRACTOR OF ANY DISCREPANCIES PRIOR TO THE COMMENCEMENT OF WORKS ON SITE.
 - DIMENSIONS OF ALL BOUNDARIES AND ADJOINING ROADS TO BE CHECKED ON SITE PRIOR TO COMMENCEMENT OF WORKS.
 - FOR WATERMAIN LAYOUT REFER TO DRAWING STG-AEC-S1b-00-00-DR-C-0002700.
 - FOR DRAINAGE LAYOUT REFER TO DRAWING STG-AEC-S1b-00-00-DR-C-0000501.

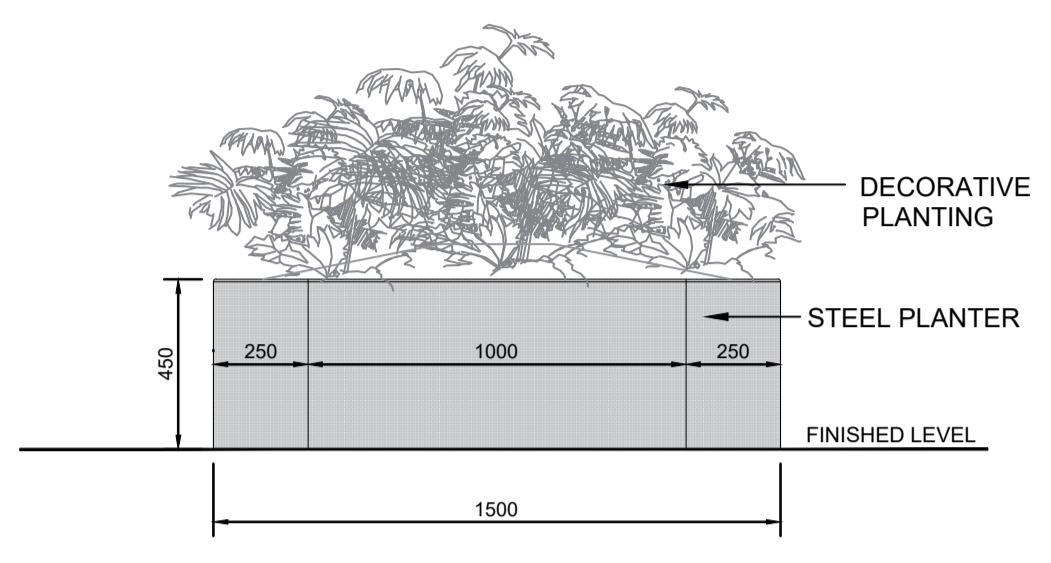


ELEVATION A-A

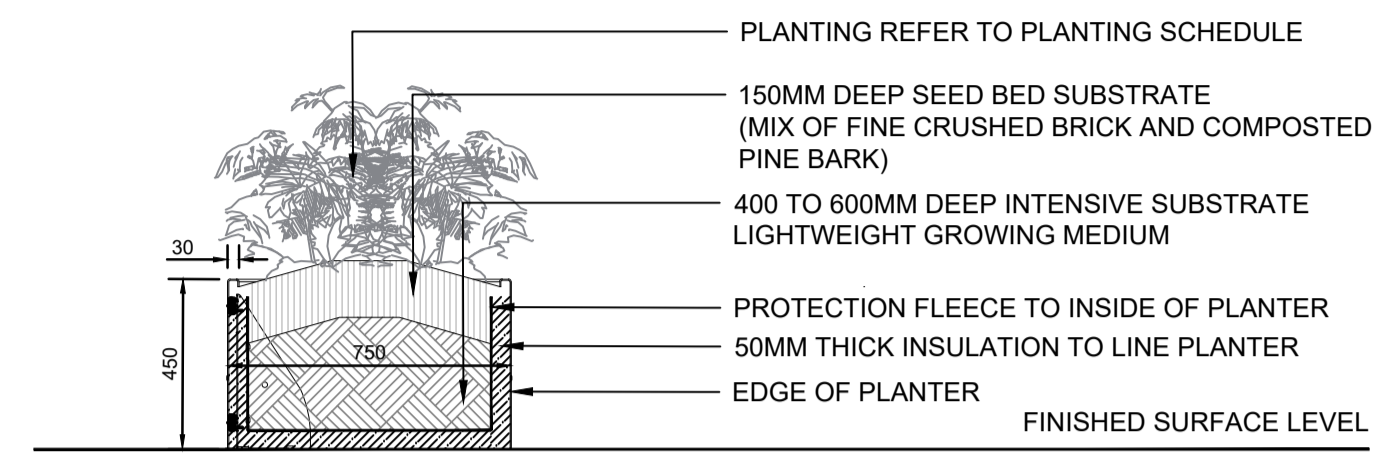
01
4003 TYPICAL BRICK PLANTER (GROUND LEVEL)
SCALE 1:20 @A1



TYPICAL DETAIL - PLANTER
450MM HIGH
PLAN
SCALE 1:20

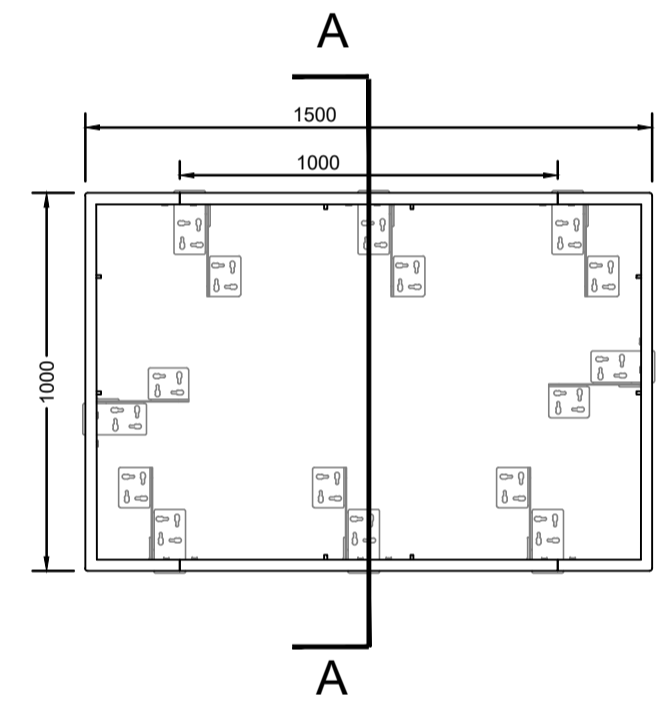


TYPICAL DETAIL - PLANTER
450MM HIGH
ELEVATION
SCALE 1:20

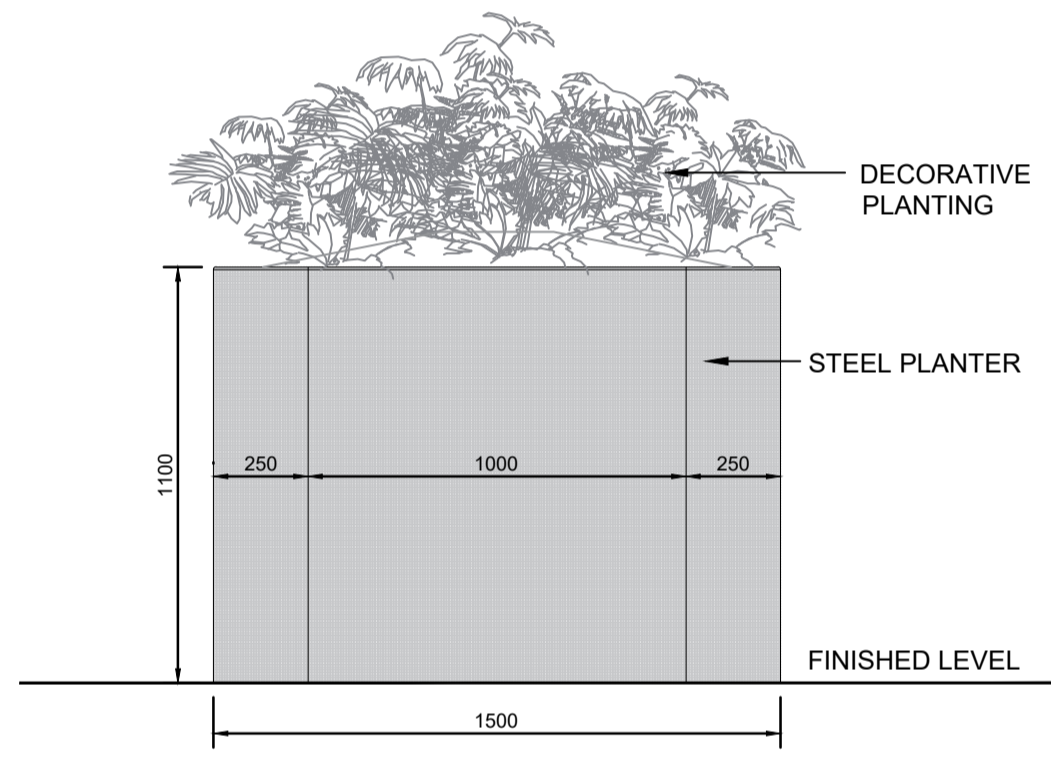


TYPICAL DETAIL - PLANTER
450MM HIGH
SECTION A - A
SCALE 1:20

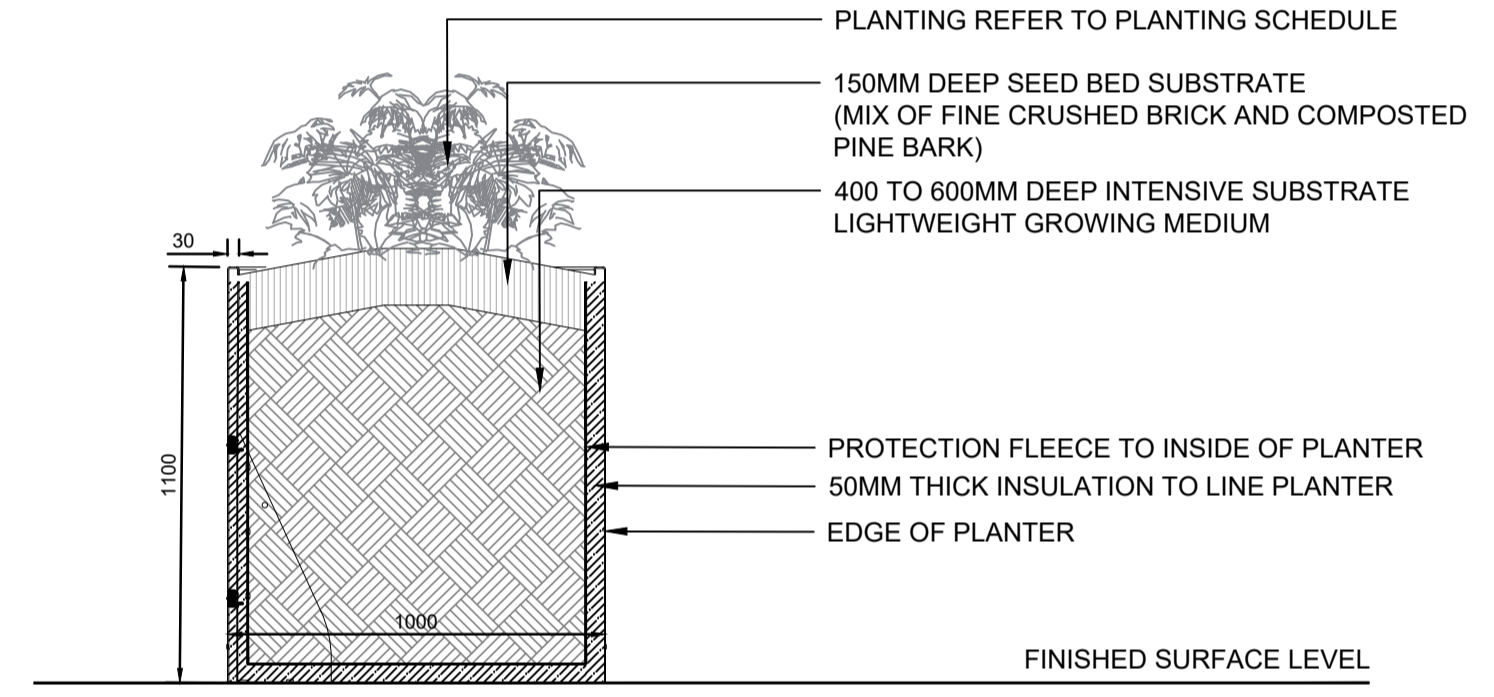
02
4003 TYPICAL PLAN & ELEVATION & SECTION VIEW - ROOF TERRACE/PODIUM PLANTER
SCALE 1:20 @A1



TYPICAL DETAIL - PLANTER
1100MM HIGH
PLAN
SCALE 1:20

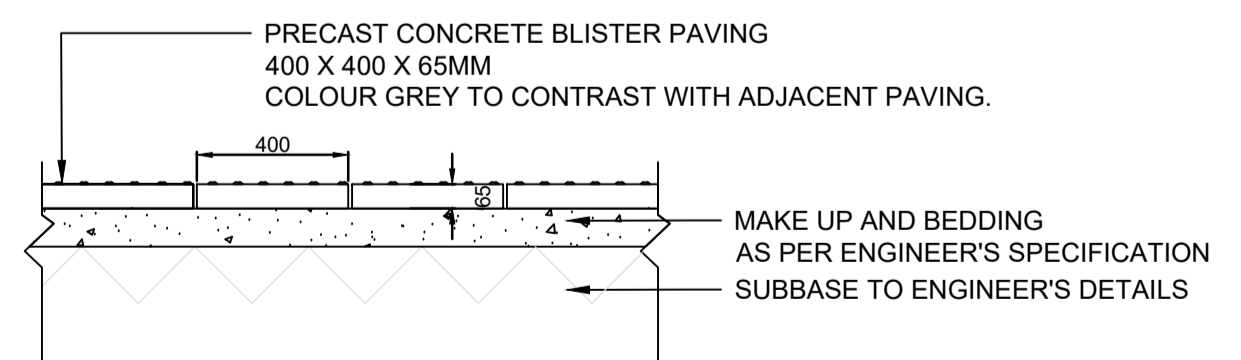


TYPICAL DETAIL - PLANTER
1100MM HIGH
ELEVATION
SCALE 1:20

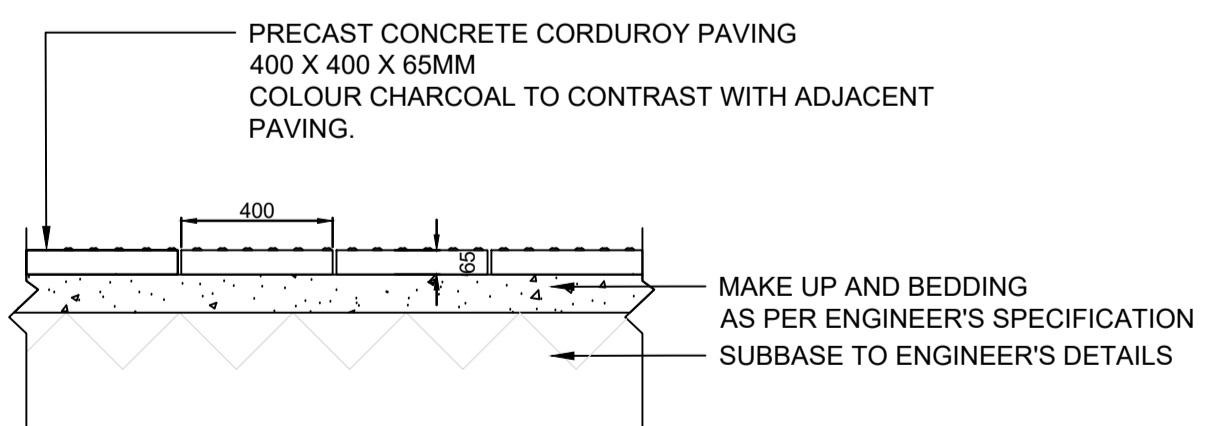


TYPICAL DETAIL - PLANTER
1100MM HIGH
SECTION A - A
SCALE 1:20


03
4003 TYPICAL PLAN & ELEVATION & SECTION VIEW - ROOF TERRACE PLANTER (BOUNDARY)
SCALE 1:20 @A1



04
4003 TYPICAL DETAIL: TACTILE PAVING TO UNCONTROLLED CROSSINGS
SCALE 1:20 @A1



05
4003 TYPICAL DETAIL: CORDUROY PAVING (TO EDGE OF SHARED SURFACE)
SCALE 1:20 @A1



PRECEDENT IMAGE REPRESENTING THE DESIGN INTENT FOR THE PERGOLA STRUCTURE. STEEL FRAME HOT DIPPED GALVANISED AND POWDER COATED COLOUR: JET BLACK. FACTORY FINISHED. FSC CERTIFIED HARDWOOD JOISTS AND SLATS. FIXINGS AS PER MANUFACTURER'S RECOMMENDATIONS

06
4003 TYPICAL DETAIL: PERGOLA
SCALE 1:20 @A1

ISSUE/REVISION		
NO	DATE	DESCRIPTION
P1	DEC 2022	ISSUED FOR PLANNING
I/R	DATE	DESCRIPTION

PROJECT NUMBER
60648061

SHEET TITLE
LANDSCAPE DETAILS
SHEET 3 OF 6

SHEET NUMBER
STG-AEC-S1b-00-00-DR-L-0004003

This drawing has been prepared for the use of AECOM's client. It may not be used, modified, reproduced or relied upon by third parties, except as agreed by AECOM or as required by law. AECOM accepts no responsibility, and denies any liability, whatsoever, to any party that uses or relies on this drawing without AECOM's express written consent. All measurements must be obtained from the stated dimensions.