






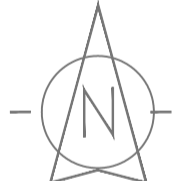
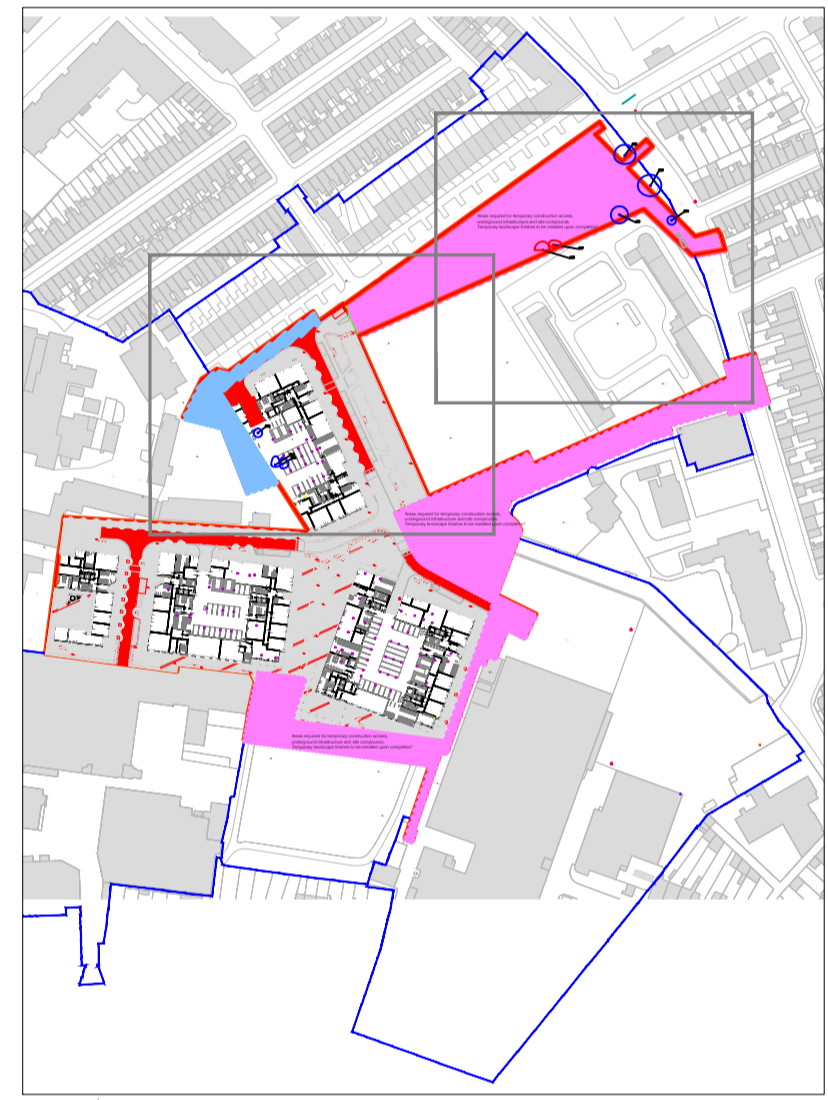


LEGEND
ARBORICULTURAL IMPACT

-  TREES TO BE RETAINED
-  TREES TO BE REMOVED DUE TO CONSTRUCTION
-  TREES OF VERY LOW QUALITY AND VALUE RECOMMENDED FOR REMOVAL
-  SITE BOUNDARY AND BOUNDARY OF TREE SURVEY
-  ADJACENT OWNERSHIP BOUNDARY AND NET DEVELOPABLE BOUNDARY

Drawing to be interpreted with reference to the Arboricultural Assessment & Impact report

Note:
 Trees 931, 932, 933 & 934 shown for removal with drawings related to the Hines BG2 SHD application (ABP Ref. ABP-314474/22).



REVISIONS

REV	DATE	DESCRIPTION
A	14.09.22	TREES 931 - 934 SHOWN FOR REMOVAL

PROJECT: DONORE PROJECT		JOB NO. TDON004
DRAWING: ARBORICULTURAL IMPACT 20F2	DATE: 01-09-22	SCALE: 1:250 @ A1
DRAWN BY: CIARAN KEATING		CK INITIALS
STATUS: PLANNING		

DRAWING NO: 106

NOTES
 Do Not Scale. Use Figured Dimensions Only.
 Not for Construction Purposes unless Specifically Marked.
 © THIS DRAWING IS COPYRIGHT OF CMK HORTICULTURE • ARBORICULTURE LTD.

Areas required for temporary construction access, underground infrastructure and site compounds. Temporary landscape finishes to be installed upon