

# Proposed Donore Project Residential Development

## Photomontages

Views to support landscape and visual impact assessment





Viewpoint Location Map

For planning purposes only. Do not scale drawings.





<b>Viewpoint Location &amp; Capture Information</b> Location (ITM): 713942.10, 732713.29 Camera Level (Metres Above Ordnance Datum): 23.9 Date & Time: 29/09/2021, 10:48am	<b>Visibility Information</b> Distance to site boundary (km): 0.19 Visibility Status: Open Visibility Direction of View: NE	<b>Camera Information</b> Camera: Canon 5D Mark IV Lens: Canon EF 50mm f1.4 USM Focal Length: 50mm	Visuals prepared by <b>innovision</b>  Sligo Airport Business Park Strandhill Sligo www.innovision.ie +353(0)71 - 912 820
-------------------------------------------------------------------------------------------------------------------------------------------------------------------------------------	--------------------------------------------------------------------------------------------------------------------------------------	-------------------------------------------------------------------------------------------------------------	-------------------------------------------------------------------------------------------------------------------------------------------------------------------------------------------------------------------------------------






**Viewpoint Location & Capture Information**  
Location (ITM): 713942.10, 732713.29  
Camera Level (Metres Above Ordnance Datum): 23.9  
Date & Time: 29/09/2021, 10:48am

**Visibility Information**  
Distance to site boundary (km): 0.19  
Visibility Status: Open Visibility  
Direction of View: NE

**Camera Information**  
Camera: Canon 5D Mark IV  
Lens: Canon EF 50mm f1.4 USM  
Focal Length: 50mm

Visuals prepared by  
**innovision**  
Sligo Airport Business Park  
Strandhill  
Sligo  
www.innovision.ie  
+353(0)71 - 912 820





Indicates outline of Bailey Gibson permission (Ref. ABP-307221-20)

**Viewpoint Location & Capture Information**  
Location (ITM): 713942.10, 732713.29  
Camera Level (Metres Above Ordnance Datum): 23.9  
Date & Time: 29/09/2021, 10:48am


**Visibility Information**  
Distance to site boundary (km): 0.19  
Visibility Status: Open Visibility  
Direction of View: NE

**Camera Information**  
Camera: Canon 5D Mark IV  
Lens: Canon EF 50mm f1.4 USM  
Focal Length: 50mm

Visuals prepared by  
**innovision**  
Sligo Airport Business Park  
Strandhill  
Sligo  
www.innovision.ie  
+353(0)71 - 912 8220





 Indicates outline of Bailey Gibson current permission

**Viewpoint Location & Capture Information**  
Location (ITM): 713942.10, 732713.29  
Camera Level (Metres Above Ordnance Datum): 23.9  
Date & Time: 29/09/2021, 10:48am

**Visibility Information**  
Distance to site boundary (km): 0.19  
Visibility Status: Open Visibility  
Direction of View: NE

**Camera Information**  
Camera: Canon 5D Mark IV  
Lens: Canon EF 50mm f1.4 USM  
Focal Length: 50mm

Visuals prepared by  
**innovision**   
Sligo Airport Business Park  
Strandhill  
Sligo  
www.innovision.ie  
+353(0)71 - 912 8220



EXISTING VIEW



**Viewpoint Location & Capture Information**  
Location (ITM): 713788.74, 732833.17  
Camera Level (Metres Above Ordnance Datum): 23.2  
Date & Time: 29/09/2021, 10:59am

**Visibility Information**  
Distance to site boundary (km): 0.2  
Visibility Status: Open Visibility  
Direction of View: ENE

**Camera Information**  
Camera: Canon 5D Mark IV  
Lens: Canon EF 50mm f1.4 USM  
Focal Length: 50mm

Visuals prepared by  
**innovision**  
Sligo Airport Business Park  
Strandhill  
Sligo  
www.innovision.ie  
+353(0)71 - 912 8220





**Viewpoint Location & Capture Information**  
Location (ITM): 713788.74, 732833.17  
Camera Level (Metres Above Ordnance Datum): 23.2  
Date & Time: 29/09/2021, 10:59am

**Visibility Information**  
Distance to site boundary (km): 0.2  
Visibility Status: Open Visibility  
Direction of View: ENE

**Camera Information**  
Camera: Canon 5D Mark IV  
Lens: Canon EF 50mm f1.4 USM  
Focal Length: 50mm

Visuals prepared by  
**innovision**  
Sligo Airport Business Park  
Strandhill  
Sligo  
www.innovision.ie  
+353(0)71 - 912 8220







 Indicates outline of Bailey Gibson permission (Ref. ABP-307221-20)

<b>Viewpoint Location &amp; Capture Information</b> Location (ITM): 713788.74, 732833.17 Camera Level (Metres Above Ordnance Datum): 23.2 Date & Time: 29/09/2021, 10:59am	<b>Visibility Information</b> Distance to site boundary (km): 0.2 Visibility Status: Open Visibility Direction of View: ENE	<b>Camera Information</b> Camera: Canon 5D Mark IV Lens: Canon EF 50mm f1.4 USM Focal Length: 50mm	Visuals prepared by <b>innovision</b>  Sligo Airport Business Park Strandhill Sligo www.innovision.ie +353(0)71 - 912 8220
-------------------------------------------------------------------------------------------------------------------------------------------------------------------------------------	--------------------------------------------------------------------------------------------------------------------------------------	-------------------------------------------------------------------------------------------------------------	--------------------------------------------------------------------------------------------------------------------------------------------------------------------------------------------------------------------------------------



Cumulative Views 2 – Extant Planning Permissions with Current BG2 SHD Application



-  Indicates outline of current Bailey Gibson permission
-  Indicates outline of Player Wills permission (Ref. ABP-308917-20)

**Viewpoint Location & Capture Information**  
Location (ITM): 713788.74, 732833.17  
Camera Level (Metres Above Ordnance Datum): 23.2  
Date & Time: 29/09/2021, 10:59am

**Visibility Information**  
Distance to site boundary (km): 0.2  
Visibility Status: Open Visibility  
Direction of View: ENE

**Camera Information**  
Camera: Canon 5D Mark IV  
Lens: Canon EF 50mm f1.4 USM  
Focal Length: 50mm

Visuals prepared by



Sligo Airport Business Park  
Strandhill  
Sligo

www.innovision.ie  
+353(0)71 - 912 8220



EXISTING VIEW



**Viewpoint Location & Capture Information**  
Location (ITM): 713837.71, 732902.35  
Camera Level (Metres Above Ordnance Datum): 22.8  
Date & Time: 29/09/2021, 11:07am

**Visibility Information**  
Distance to site boundary (km): 0.15  
Visibility Status: Open Visibility  
Direction of View: E

**Camera Information**  
Camera: Canon 5D Mark IV  
Lens: Canon EF 50mm f1.4 USM  
Focal Length: 50mm

Visuals prepared by  
**innovision**  
Sligo Airport Business Park  
Strandhill  
Sligo  
www.innovision.ie  
+353(0)71 - 912 6220





**Viewpoint Location & Capture Information**  
Location (ITM): 713837.71, 732902.35  
Camera Level (Metres Above Ordnance Datum): 22.8  
Date & Time: 29/09/2021, 11:07am

**Visibility Information**  
Distance to site boundary (km): 0.15  
Visibility Status: Open Visibility  
Direction of View: E

**Camera Information**  
Camera: Canon 5D Mark IV  
Lens: Canon EF 50mm f1.4 USM  
Focal Length: 50mm

Visuals prepared by  
**innovision**  
Sligo Airport Business Park  
Strandhill  
Sligo  
www.innovision.ie  
+353(0)71 - 912 6220



Cumulative Views 1 – Extant Planning Permissions



 Indicates outline of Bailey Gibson permission (Ref. ABP-307221-20)

**Viewpoint Location & Capture Information**  
Location (ITM): 713837.71, 732902.35  
Camera Level (Metres Above Ordnance Datum): 22.8  
Date & Time: 29/09/2021, 11:07am

**Visibility Information**  
Distance to site boundary (km): 0.15  
Visibility Status: Open Visibility  
Direction of View: E



**Camera Information**  
Camera: Canon 5D Mark IV  
Lens: Canon EF 50mm f1.4 USM  
Focal Length: 50mm

Visuals prepared by  
**innovision**  Sligo Airport Business Park  
Strandhill  
Sligo  
www.innovision.ie  
+353(0)71 - 912 8220



Cumulative Views 2 – Extant Planning Permissions with Current BG2 SHD Application



-  Indicates outline of current Bailey Gibson permission
-  Indicates outline of Player Wills permission (Ref. ABP-308917-20)

**Viewpoint Location & Capture Information**  
Location (ITM): 713837.71, 732902.35  
Camera Level (Metres Above Ordnance Datum): 22.8  
Date & Time: 29/09/2021, 11:07am

**Visibility Information**  
Distance to site boundary (km): 0.15  
Visibility Status: Open Visibility  
Direction of View: E

**Camera Information**  
Camera: Canon 5D Mark IV  
Lens: Canon EF 50mm f1.4 USM  
Focal Length: 50mm

Visuals prepared by

Sligo Airport Business Park  
Strandhill  
Sligo

www.innovision.ie  
+353(0)71 - 912 8220



EXISTING VIEW



**Viewpoint Location & Capture Information**  
Location (ITM): 713915.86, 733066.55  
Camera Level (Metres Above Ordnance Datum): 21.0  
Date & Time: 29/09/2021, 11:15am

**Visibility Information**  
Distance to site boundary (km): 0.15  
Visibility Status: Open Visibility  
Direction of View: SE

**Camera Information**  
Camera: Canon 5D Mark IV  
Lens: Canon EF 50mm f1.4 USM  
Focal Length: 50mm

Visuals prepared by  
**innovision**  
Sliigo Airport Business Park  
Strandhill  
Sliigo  
www.innovision.ie  
+353(0)71 - 912 8220





**Viewpoint Location & Capture Information**  
Location (ITM): 713915.86, 733066.55  
Camera Level (Metres Above Ordnance Datum): 21.0  
Date & Time: 29/09/2021, 11:15am

**Visibility Information**  
Distance to site boundary (km): 0.15  
Visibility Status: Open Visibility  
Direction of View: SE

**Camera Information**  
Camera: Canon 5D Mark IV  
Lens: Canon EF 50mm f1.4 USM  
Focal Length: 50mm

Visuals prepared by  
**innovision**  
Sligo Airport Business Park  
Strandhill  
Sligo  
www.innovision.ie  
+353(0)71 - 912 6220



Cumulative Views 1 – Extant Planning Permissions



**Viewpoint Location & Capture Information**  
Location (ITM): 713915.86, 733066.55  
Camera Level (Metres Above Ordnance Datum): 21.0  
Date & Time: 29/09/2021, 11:15am

**Visibility Information**  
Distance to site boundary (km): 0.15  
Visibility Status: Open Visibility  
Direction of View: SE

**Camera Information**  
Camera: Canon 5D Mark IV  
Lens: Canon EF 50mm f1.4 USM  
Focal Length: 50mm

Visuals prepared by  
**innovision**  
SliGo Airport Business Park  
Strandhill  
SliGo  
www.innovision.ie  
+353(0)71 - 912 8220



Cumulative Views 2 – Extant Planning Permissions with Current BG2 SHD Application





EXISTING VIEW



<b>Viewpoint Location &amp; Capture Information</b> Location (ITM): 714261.39,733145.12 Camera Level (Metres Above Ordnance Datum): 20.5 Date & Time: 04/08/2022, 10:16am	<b>Visibility Information</b> Distance to site boundary (km): 0.22 Visibility Status: Open Visibility Direction of View: SSW	<b>Camera Information</b> Camera: Canon 5D Mark IV Lens: Canon EF 50mm f1.4 USM Focal Length: 50mm	Visuals prepared by <b>innovision</b>  Sligo Airport Business Park Strandhill Sligo www.innovision.ie +353(0)71 - 912 6220
------------------------------------------------------------------------------------------------------------------------------------------------------------------------------------	---------------------------------------------------------------------------------------------------------------------------------------	-------------------------------------------------------------------------------------------------------------	--------------------------------------------------------------------------------------------------------------------------------------------------------------------------------------------------------------------------------------







<b>Viewpoint Location &amp; Capture Information</b> Location (ITM): 714261.39,733145.12 Camera Level (Metres Above Ordnance Datum): 20.5 Date & Time: 04/08/2022, 10:16am	<b>Visibility Information</b> Distance to site boundary (km): 0.22 Visibility Status: Open Visibility Direction of View: SSW	<b>Camera Information</b> Camera: Canon 5D Mark IV Lens: Canon EF 50mm f1.4 USM Focal Length: 50mm	Visuals prepared by <b>innovision</b> Sligo Airport Business Park Strandhill Sligo www.innovision.ie +353(0)71 - 912 6220
------------------------------------------------------------------------------------------------------------------------------------------------------------------------------------	---------------------------------------------------------------------------------------------------------------------------------------	-------------------------------------------------------------------------------------------------------------	---------------------------------------------------------------------------------------------------------------------------------------------



Cumulative Views 1 – Extant Planning Permissions



-  Indicates outline of Bailey Gibson permission (Ref. ABP-307221-20)
-  Indicates outline of Player Wills permission (Ref. ABP-308917-20)

**Viewpoint Location & Capture Information**  
Location (ITM): 714261.39,733145.12  
Camera Level (Metres Above Ordnance Datum): 20.5  
Date & Time: 04/08/2022, 10:16am



**Visibility Information**  
Distance to site boundary (km): 0.22  
Visibility Status: Open Visibility  
Direction of View: SSVW

**Camera Information**  
Camera: Canon 5D Mark IV  
Lens: Canon EF 50mm f1.4 USM  
Focal Length: 50mm

Visuals prepared by  
**innovision**  
Sligo Airport Business Park  
Strandhill  
Sligo  
www.innovision.ie  
+353(0)71 - 912 6220





-  Indicates outline of Bailey Gibson current permission
-  Indicates outline of Player Wills permission (Ref. ABP-308917-20)

**Viewpoint Location & Capture Information**  
Location (ITM): 714261.39,733145.12  
Camera Level (Metres Above Ordnance Datum): 20.5  
Date & Time: 04/08/2022, 10:16am

**Visibility Information**  
Distance to site boundary (km): 0.22  
Visibility Status: Open Visibility  
Direction of View: SSVW

**Camera Information**  
Camera: Canon 5D Mark IV  
Lens: Canon EF 50mm f1.4 USM  
Focal Length: 50mm

Visuals prepared by  
**innovision**  
Sligo Airport Business Park  
Strandhill  
Sligo  
www.innovision.ie  
+353(0)71 - 912 6220



EXISTING VIEW



**Viewpoint Location & Capture Information**  
Location (ITM): 714574.88, 732970.91  
Camera Level (Metres Above Ordnance Datum): 19.7  
Date & Time: 29/09/2021, 11:23am

**Visibility Information**  
Distance to site boundary (km): 0.38  
Visibility Status: Open Visibility  
Direction of View: WSW

**Camera Information**  
Camera: Canon 5D Mark IV  
Lens: Canon EF 50mm f1.4 USM  
Focal Length: 50mm

Visuals prepared by  
**innovision**  
Sligo Airport Business Park  
Strandhill  
Sligo  
www.innovision.ie  
+353(0)71 - 912 6220





**Viewpoint Location & Capture Information**  
Location (ITM): 714574.88, 732970.91  
Camera Level (Metres Above Ordnance Datum): 19.7  
Date & Time: 29/09/2021, 11:23am

**Visibility Information**  
Distance to site boundary (km): 0.38  
Visibility Status: Open Visibility  
Direction of View: WSW



**Camera Information**  
Camera: Canon 5D Mark IV  
Lens: Canon EF 50mm f1.4 USM  
Focal Length: 50mm

Visuals prepared by  
**innovision**  
Sligo Airport Business Park  
Strandhill  
Sligo  
www.innovision.ie  
+353(0)71 - 912 6220



Cumulative Views 1 – Extant Planning Permissions



-  Indicates outline of Bailey Gibson permission (Ref. ABP-307221-20)
-  Indicates outline of Player Wills permission (Ref. ABP-308917-20)

**Viewpoint Location & Capture Information**  
Location (ITM): 714574.88, 732970.91  
Camera Level (Metres Above Ordnance Datum): 19.7  
Date & Time: 29/09/2021, 11:23am

**Visibility Information**  
Distance to site boundary (km): 0.38  
Visibility Status: Open Visibility  
Direction of View: WSW


**Camera Information**  
Camera: Canon 5D Mark IV  
Lens: Canon EF 50mm f1.4 USM  
Focal Length: 50mm

Visuals prepared by  
**innovision**   
Sligo Airport Business Park  
Strandhill  
Sligo  
www.innovision.ie  
+353(0)71 - 912 620



Cumulative Views 2 – Extant Planning Permissions with Current BG2 SHD Application



 Indicates outline of Player Wills permission (Ref. ABP-308917-20)

**Viewpoint Location & Capture Information**  
Location (ITM): 714574.88, 732970.91  
Camera Level (Metres Above Ordnance Datum): 19.7  
Date & Time: 29/09/2021, 11:23am

**Visibility Information**  
Distance to site boundary (km): 0.38  
Visibility Status: Open Visibility  
Direction of View: WSW

**Camera Information**  
Camera: Canon 5D Mark IV  
Lens: Canon EF 50mm f1.4 USM  
Focal Length: 50mm

Visuals prepared by



Sligo Airport Business Park  
Strandhill  
Sligo  
www.innovision.ie  
+353(0)71 - 912 820



EXISTING VIEW




**Viewpoint Location & Capture Information**  
Location (ITM): 714389.16, 732911.94  
Camera Level (Metres Above Ordnance Datum): 20.4  
Date & Time: 29/09/2021, 11:39am


**Visibility Information**  
Distance to site boundary (km): 0.18  
Visibility Status: Fully Screened  
Direction of View: WSW

**Camera Information**  
Camera: Canon 5D Mark IV  
Lens: Canon EF 50mm f1.4 USM  
Focal Length: 50mm

Visuals prepared by  
**innovision**  
Sligo Airport Business Park  
Strandhill  
Sligo  
www.innovision.ie  
+353(0)71 - 912 6220





 Indicates outline of proposed development

**Viewpoint Location & Capture Information**  
Location (ITM): 714389.16, 732911.94  
Camera Level (Metres Above Ordnance Datum): 20.4  
Date & Time: 29/09/2021, 11:39am


**Visibility Information**  
Distance to site boundary (km): 0.18  
Visibility Status: Fully Screened  
Direction of View: WSW

**Camera Information**  
Camera: Canon 5D Mark IV  
Lens: Canon EF 50mm f1.4 USM  
Focal Length: 50mm

Visuals prepared by  
**innovision**  Sligo Airport Business Park  
Strandhill  
Sligo  
www.innovision.ie  
+353(0)71 - 912 8220



Cumulative Views 1 – Extant Planning Permissions



Indicates outline of Player Wills permission (Ref. ABP-308917-20)

**Viewpoint Location & Capture Information**  
Location (ITM): 714389.16, 732911.94  
Camera Level (Metres Above Ordnance Datum): 20.4  
Date & Time: 29/09/2021, 11:39am

**Visibility Information**  
Distance to site boundary (km): 0.18  
Visibility Status: Fully Screened  
Direction of View: WSW


**Camera Information**  
Camera: Canon 5D Mark IV  
Lens: Canon EF 50mm f1.4 USM  
Focal Length: 50mm

Visuals prepared by



Sligo Airport Business Park  
Strandhill  
Sligo  
www.innovision.ie  
+353(0)71 - 912 8220





Indicates outline of Player Wills permission (Ref. ABP-308917-20)

<b>Viewpoint Location &amp; Capture Information</b> Location (ITM): 714389.16, 732911.94 Camera Level (Metres Above Ordnance Datum): 20.4 Date & Time: 29/09/2021, 11:39am	<b>Visibility Information</b> Distance to site boundary (km): 0.18 Visibility Status: Fully Screened Direction of View: WSW	<b>Camera Information</b> Camera: Canon 5D Mark IV Lens: Canon EF 50mm f1.4 USM Focal Length: 50mm	Visuals prepared by <b>innovision</b> Sligo Airport Business Park Strandhill Sligo www.innovision.ie +353(0)71 - 912 8220
-------------------------------------------------------------------------------------------------------------------------------------------------------------------------------------	--------------------------------------------------------------------------------------------------------------------------------------	-------------------------------------------------------------------------------------------------------------	---------------------------------------------------------------------------------------------------------------------------------------------



EXISTING VIEW



**Viewpoint Location & Capture Information**  
Location (ITM): 714012.69, 732460.71  
Camera Level (Metres Above Ordnance Datum): 26.7  
Date & Time: 29/09/2021, 1:45pm

**Visibility Information**  
Distance to site boundary (km): 0.39  
Visibility Status: Open Visibility  
Direction of View: NNE

**Camera Information**  
Camera: Canon 5D Mark IV  
Lens: Canon EF 50mm f1.4 USM  
Focal Length: 50mm

Visuals prepared by  
**innovision**  
Sligo Airport Business Park  
Strandhill  
Sligo  
www.innovision.ie  
+353(0)71 - 912 620





**Viewpoint Location & Capture Information**  
Location (ITM): 714012.69, 732460.71  
Camera Level (Metres Above Ordnance Datum): 26.7  
Date & Time: 29/09/2021, 1:45pm

**Visibility Information**  
Distance to site boundary (km): 0.39  
Visibility Status: Open Visibility  
Direction of View: NNE

**Camera Information**  
Camera: Canon 5D Mark IV  
Lens: Canon EF 50mm f1.4 USM  
Focal Length: 50mm

Visuals prepared by  
**innovision**  
Sligo Airport Business Park  
Strandhill  
Sligo  
www.innovision.ie  
+353(0)71 - 912 6220



Cumulative Views 1 – Extant Planning Permissions





- Indicates outline of Bailey Gibson permission (Ref. ABP-307221-20)
- Indicates outline of Player Wills permission (Ref. ABP-308917-20)

<b>Viewpoint Location &amp; Capture Information</b> Location (ITM): 714012.69, 732460.71 Camera Level (Metres Above Ordnance Datum): 26.7 Date & Time: 29/09/2021, 1:45pm	<b>Visibility Information</b> Distance to site boundary (km): 0.39 Visibility Status: Open Visibility Direction of View: NNE	<b>Camera Information</b> Camera: Canon 5D Mark IV Lens: Canon EF 50mm f1.4 USM Focal Length: 50mm	Visuals prepared by <b>innovision</b> Sligo Airport Business Park Strandhill Sligo www.innovision.ie +353(0)71 - 912 6220
------------------------------------------------------------------------------------------------------------------------------------------------------------------------------------	---------------------------------------------------------------------------------------------------------------------------------------	-------------------------------------------------------------------------------------------------------------	---------------------------------------------------------------------------------------------------------------------------------------------



Cumulative Views 2 – Extant Planning Permissions with Current BG2 SHD Application



-  Indicates outline of current Bailey Gibson permission
-  Indicates outline of Player Wills permission (Ref. ABP-308917-20)

**Viewpoint Location & Capture Information**  
Location (ITM): 714012.69, 732460.71  
Camera Level (Metres Above Ordnance Datum): 26.7  
Date & Time: 29/09/2021, 1:45pm

**Visibility Information**  
Distance to site boundary (km): 0.39  
Visibility Status: Open Visibility  
Direction of View: NNE

**Camera Information**  
Camera: Canon 5D Mark IV  
Lens: Canon EF 50mm f1.4 USM  
Focal Length: 50mm

Visuals prepared by

Sligo Airport Business Park  
Strandhill  
Sligo

www.innovision.ie  
+353(0)71 - 912 620



EXISTING VIEW



**Viewpoint Location & Capture Information**  
Location (ITM): 714287.21, 732523.10  
Camera Level (Metres Above Ordnance Datum): 25.9  
Date & Time: 29/09/2021, 10:22am

**Visibility Information**  
Distance to site boundary (km): 0.32  
Visibility Status: Open Visibility  
Direction of View: NW

**Camera Information**  
Camera: Canon 5D Mark IV  
Lens: Canon EF 50mm f1.4 USM  
Focal Length: 50mm

Visuals prepared by  
**innovision**  
SliGo Airport Business Park  
Strandhill  
SliGo  
www.innovision.ie  
+353(0)71 - 912 8220





**Viewpoint Location & Capture Information**  
Location (ITM): 714287.21, 732523.10  
Camera Level (Metres Above Ordnance Datum): 25.9  
Date & Time: 29/09/2021, 10:22am

**Visibility Information**  
Distance to site boundary (km): 0.32  
Visibility Status: Open Visibility  
Direction of View: NW



**Camera Information**  
Camera: Canon 5D Mark IV  
Lens: Canon EF 50mm f1.4 USM  
Focal Length: 50mm

Visuals prepared by  
**innovision**  
Sligo Airport Business Park  
Strandhill  
Sligo  
www.innovision.ie  
+353(0)71 - 912 8220



Cumulative Views 1 – Extant Planning Permissions



-  Indicates outline of Bailey Gibson permission (Ref. ABP-307221-20)
-  Indicates outline of Player Wills permission (Ref. ABP-308917-20)

**Viewpoint Location & Capture Information**  
Location (ITM): 714287.21, 732523.10  
Camera Level (Metres Above Ordnance Datum): 25.9  
Date & Time: 29/09/2021, 10:22am

**Visibility Information**  
Distance to site boundary (km): 0.32  
Visibility Status: Open Visibility  
Direction of View: NW

**Camera Information**  
Camera: Canon 5D Mark IV  
Lens: Canon EF 50mm f1.4 USM  
Focal Length: 50mm

Visuals prepared by  
**innovision**  
  
Sligo Airport Business Park  
Strandhill  
Sligo  
www.innovision.ie  
+353(0)71 - 912 6220



Cumulative Views 2 – Extant Planning Permissions with Current BG2 SHD Application



Indicates outline of Player Wills permission (Ref. ABP-308917-20)

**Viewpoint Location & Capture Information**  
Location (ITM): 714287.21, 732523.10  
Camera Level (Metres Above Ordnance Datum): 25.9  
Date & Time: 29/09/2021, 10:22am

**Visibility Information**  
Distance to site boundary (km): 0.32  
Visibility Status: Open Visibility  
Direction of View: NW

**Camera Information**  
Camera: Canon 5D Mark IV  
Lens: Canon EF 50mm f1.4 USM  
Focal Length: 50mm

Visuals prepared by  
**innovision**  
Sligo Airport Business Park  
Strandhill  
Sligo  
www.innovision.ie  
+353(0)71 - 912 6220