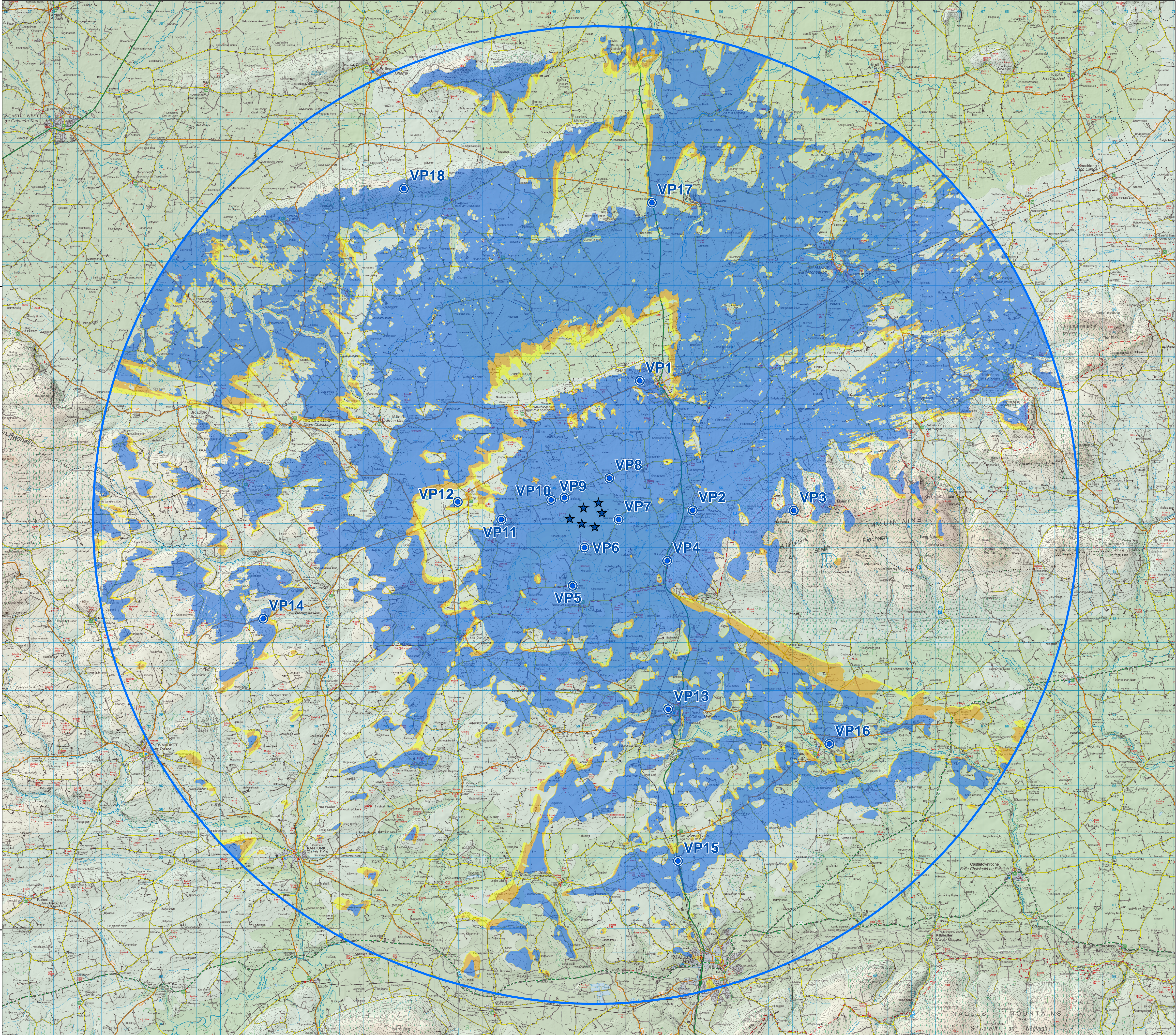


ZTV (Zone of Theoretical Visibility) indicating the areas that have a potential view of the proposed turbines at Annagh Wind Farm (Tip Height 175m)



Proposed Turbines



Selected Viewpoints



No. Turbines Visible



1 - 2

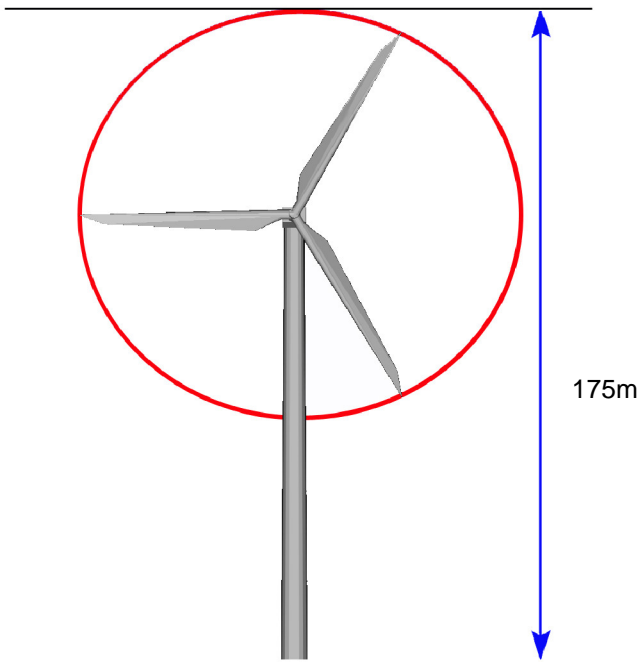



3 - 4



5 - 6

20km Extent



This ZTV map has been calculated such that a turbine registers as been theoretically visible to observers in the surrounding landscape once there is an unobstructed line of sight to its blade tip.

Observer Height assumed: 2m to eye-level height
Blade Tip Heights: 175m

Note: This ZTV map is calculated for landform screening only and does not take account of the significant screening effects of vegetation (hedgerows, trees) and buildings inherent across the study area.



