

**FILE TO GIS MAPPING**

**ABP** 315708-23

**REG. REF:** 2250933

**TO GIS Mapping**

**Signed:** Mark Langer **A.A.**

**Date:** 3-3-2023

**GIS MAPPING**

**Mapped by:** Mark Langer **A.A.**

**Date:** 3-3-2023

**To be returned to Processing.**

**Checked by:** John Cannon **E.O.**

**Date:** 2/13/23

---

---

**OS number on file**

**Signed:** \_\_\_\_\_ **A.A.**

**Date:** \_\_\_\_\_

# WORKSHEET FOR A.A. POST MAPPING

ABP 315708-23

Request from Planning Authority, (if still necessary),  
when file returns from GIS processing:

History reference numbers: (BP10 Letter)

Full Details	Site Plans, Manager's Order and all internal reports

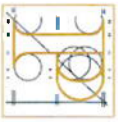
A copy of the following Drawing Numbers:

Any other relevant information necessary for the current appeal:

Sign: Mark Lenoir

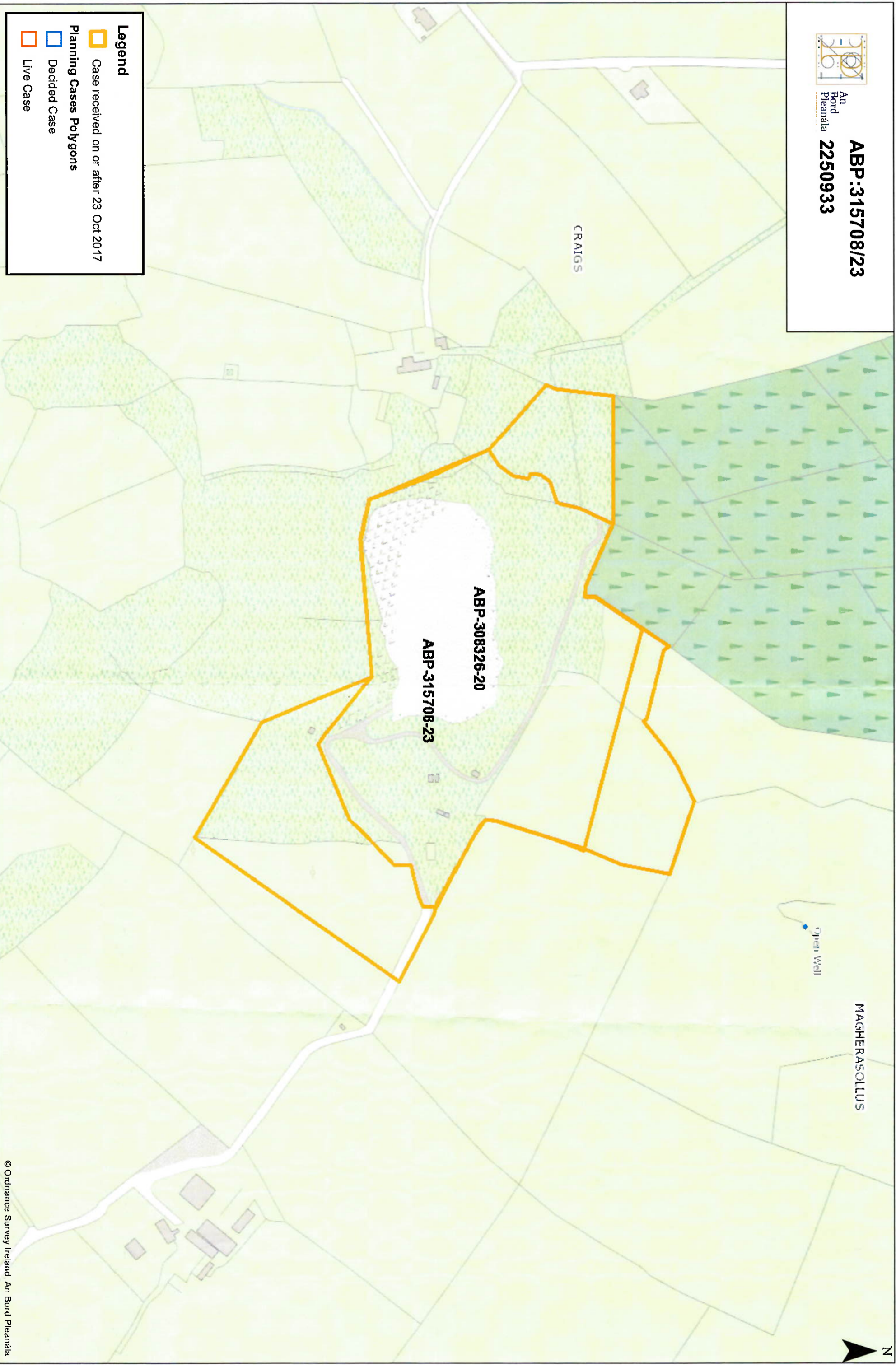
Date: 8-3-2023

Sign: \_\_\_\_\_ Requested Date: \_\_\_\_\_

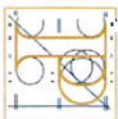


An Bord Pleanála

**ABP:315708/23**  
**2250933**

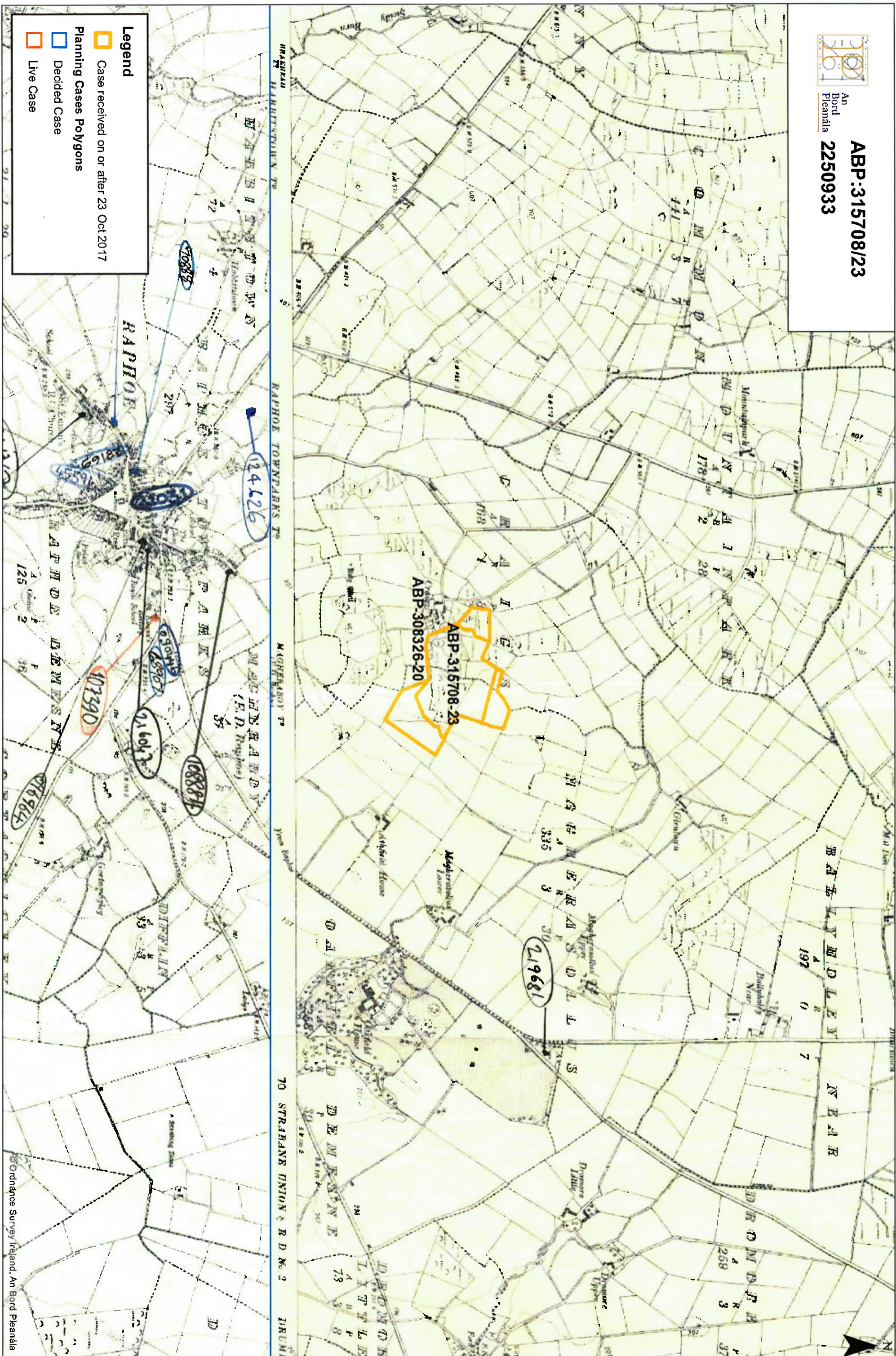


© Ordnance Survey Ireland, An Bord Pleanála



An Bord Pleanála

ABP:315708/23  
2250933



**Legend**

- Case received on or after 23 Oct 2017
- Planning Cases Polygons
- Decided Case
- Live Case



Date Printed: 03/03/2023  
Printed by:

© Ordnance Survey Ireland. All rights reserved. Licence No. OSI\_NMA\_007.