




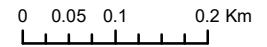


Figure 6.7b

Tullaghmore Wind Farm

NPWS Article 17 Mapping
Blanket Bog & Wet Heath
Habitats in the vicinity of
the Peat Storage & Restoration
Area

-  Spoil Storage Areas
-  Development Boundary
-  7130 Blanket Bog
-  4010 Wet heath



Drawn By	PD
Date	20/01/2023
Data Source	Bing; NPWS