




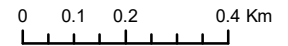


Figure 6.3

Tullaghmore Wind Farm

Biological Macroinvertebrate Sampling Locations

-  Sampling Point Locations
-  Eroding Stream
-  Proposed Wind Farm Layout
-  Development Boundary



Drawn By	PD
Date	10/10/2022
Data Source	Bing