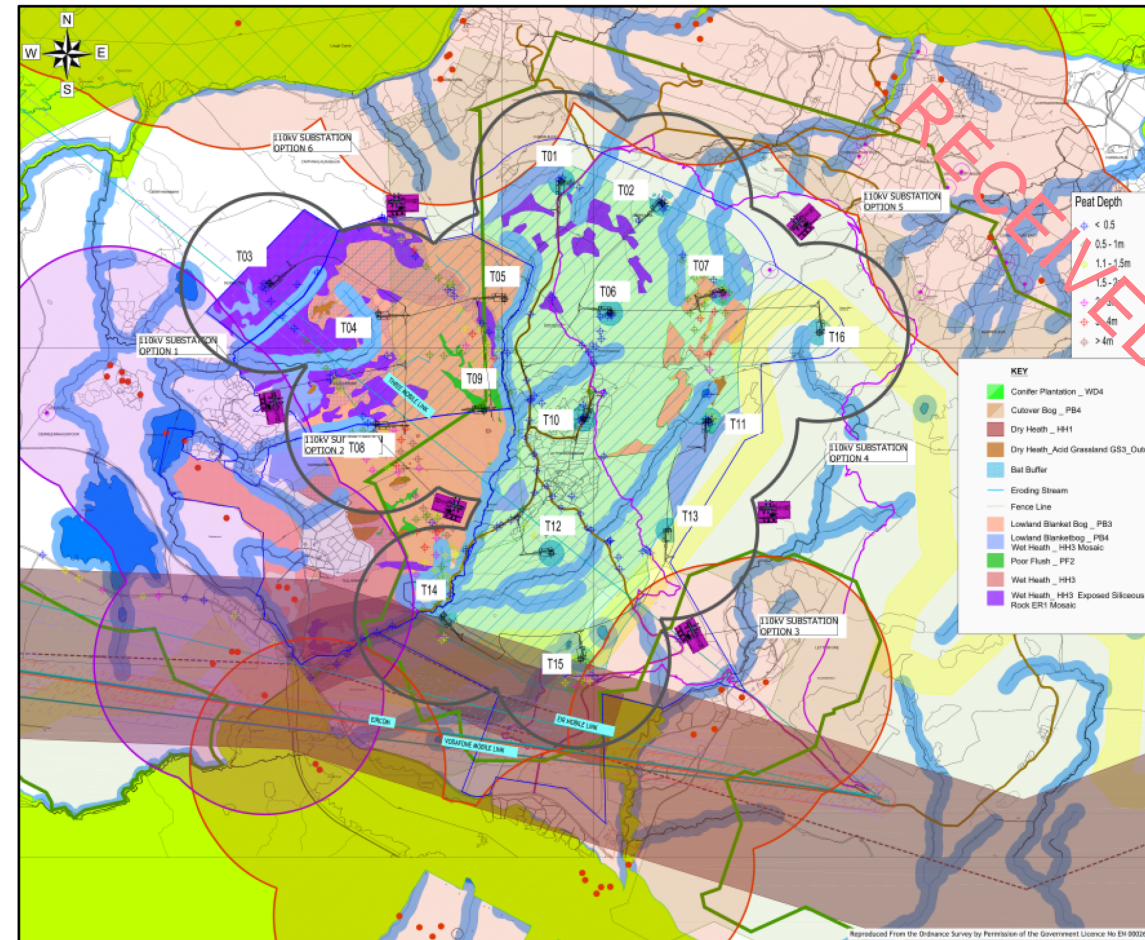
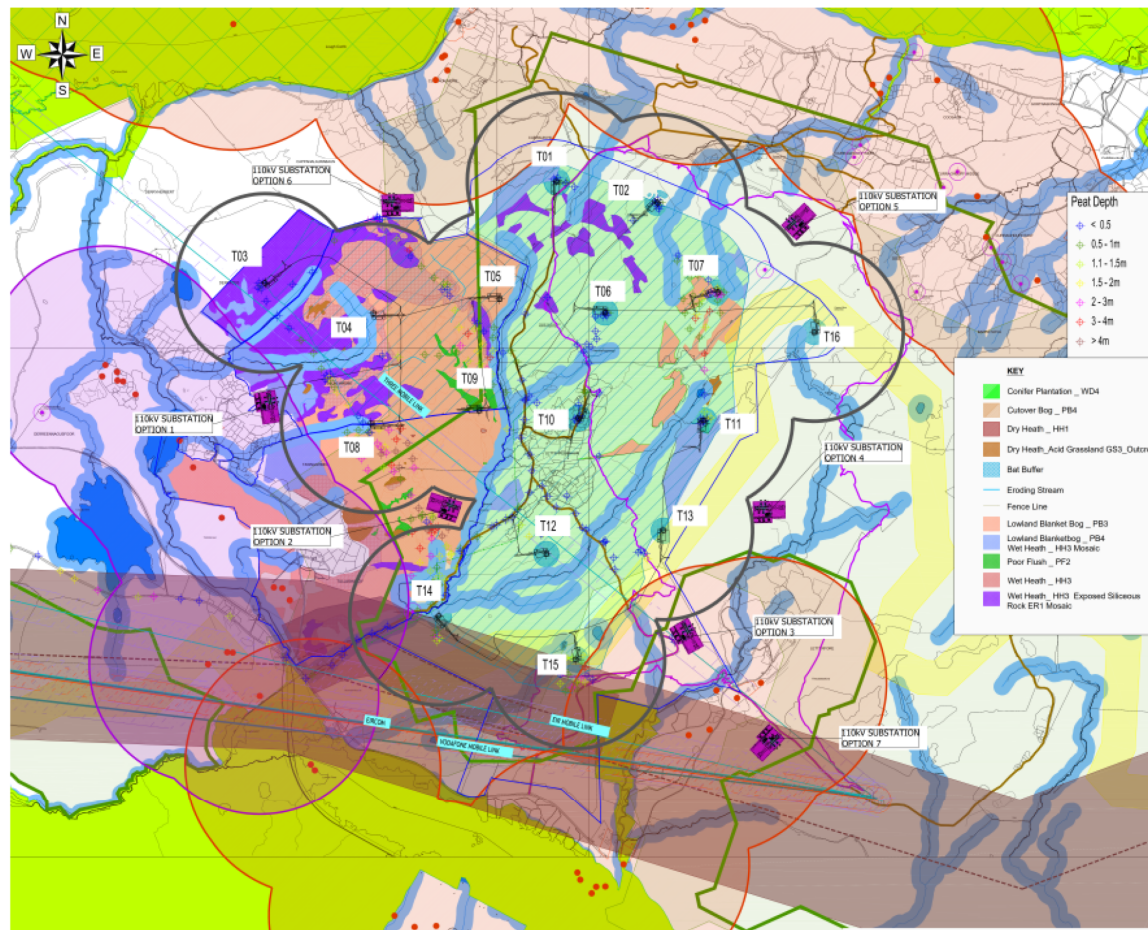


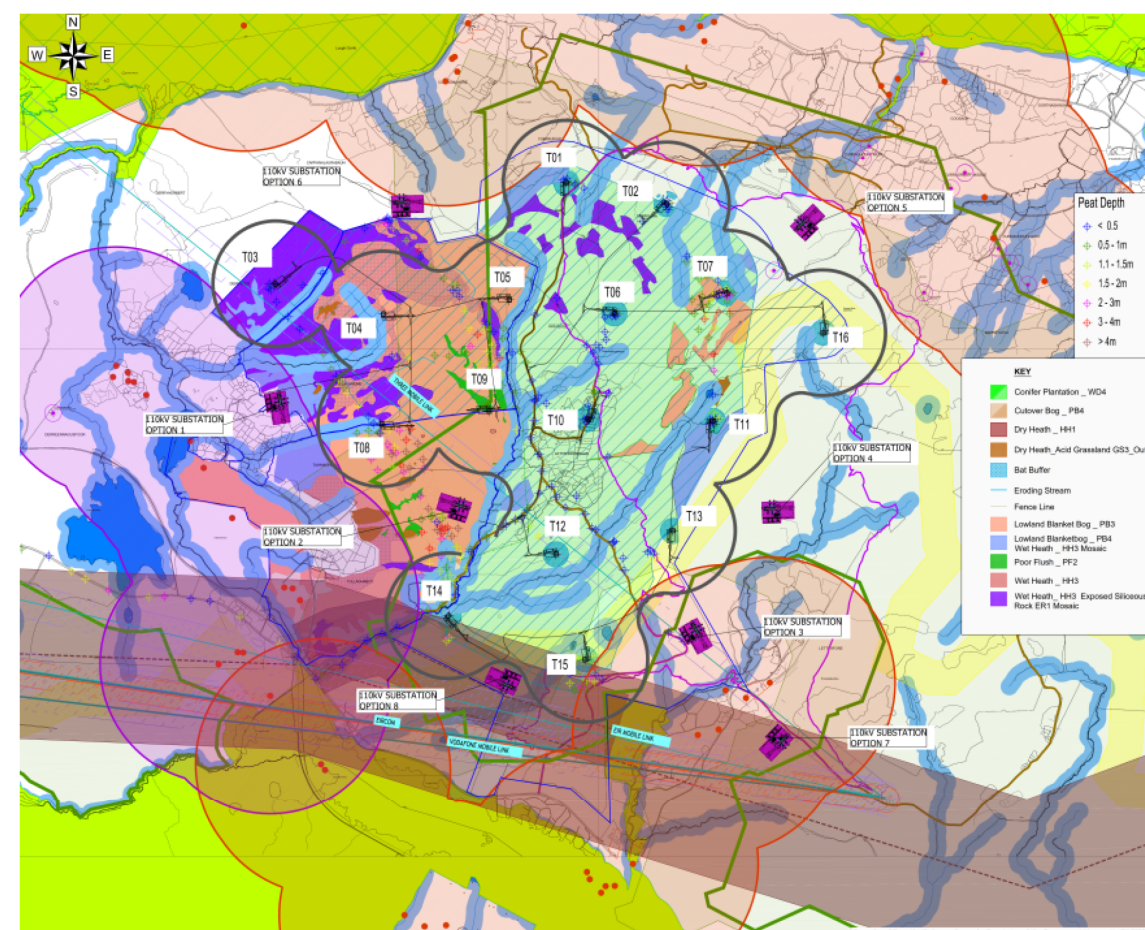
PROPOSED 16 TURBINE LAYOUT 7



PROPOSED 16 TURBINE LAYOUT 8



PROPOSED 16 TURBINE LAYOUT 9



PROPOSED 16 TURBINE LAYOUT 10

LEGEND

- SUBSTATION
- WIND FARM INFRASTRUCTURE
- 370M BUFFER FROM TURBINES
- 38KV OVERHEAD POWERLINES/500M BUFFER
- 110KV OVERHEAD POWERLINES/500M BUFFER
- VODAFONE MOBILE LINK
- EIR MOBILE LINK
- THREE MOBILE LINK
- EIRCOM MICROWAVE RADIO LINKS
- WATERCOURSE AND 50M BUFFER
- FRESHWATER PEARL MUSSEL SUB-BASIN/200M CONTOUR
- SPA
- SAC
- 740M HOUSE BUFFER
- 700M HOUSE BUFFER
- HERITAGE/MONUMENTS 50M BUFFER FROM CENTRE
- SITE ENTRANCE'S
- TULLAGHBOY UGC
- SUBSTATION
- DERROURA MOUNTAIN BIKE TRIAL
- FOREST TRACK/ROAD
- CDP - NOT NORMALLY PERMISSIBLE FOR WIND DEVELOPMENT
- CDP - ACCEPTABLE IN PRINCIPLE FOR WIND DEVELOPMENT
- BUILDABLE AREA
- LANDOWNER

Rev	Date	By	Comment

Client
TULLAGHMORE WIND FARM LTD.

Client Representative
 JENNINGS O'DONOVAN & PARTNERS LIMITED
CONSULTING ENGINEERS

Project
TULLAGHMORE WIND FARM,
CO. GALWAY

Title
FIGURE 3.4 SECOND ITERATION
WIND FARM LAYOUT

CYAL50244098
COPYRIGHT ORDANCE SURVEY IRELAND / GOVERNMENT OF IRELAND

Drg. By	DT	Job No.	6276
Checked By	KON/AOG	Rev	0
Stage	Planning	Date	July 2022
Scale	NOT TO SCALE	Figure	3.1