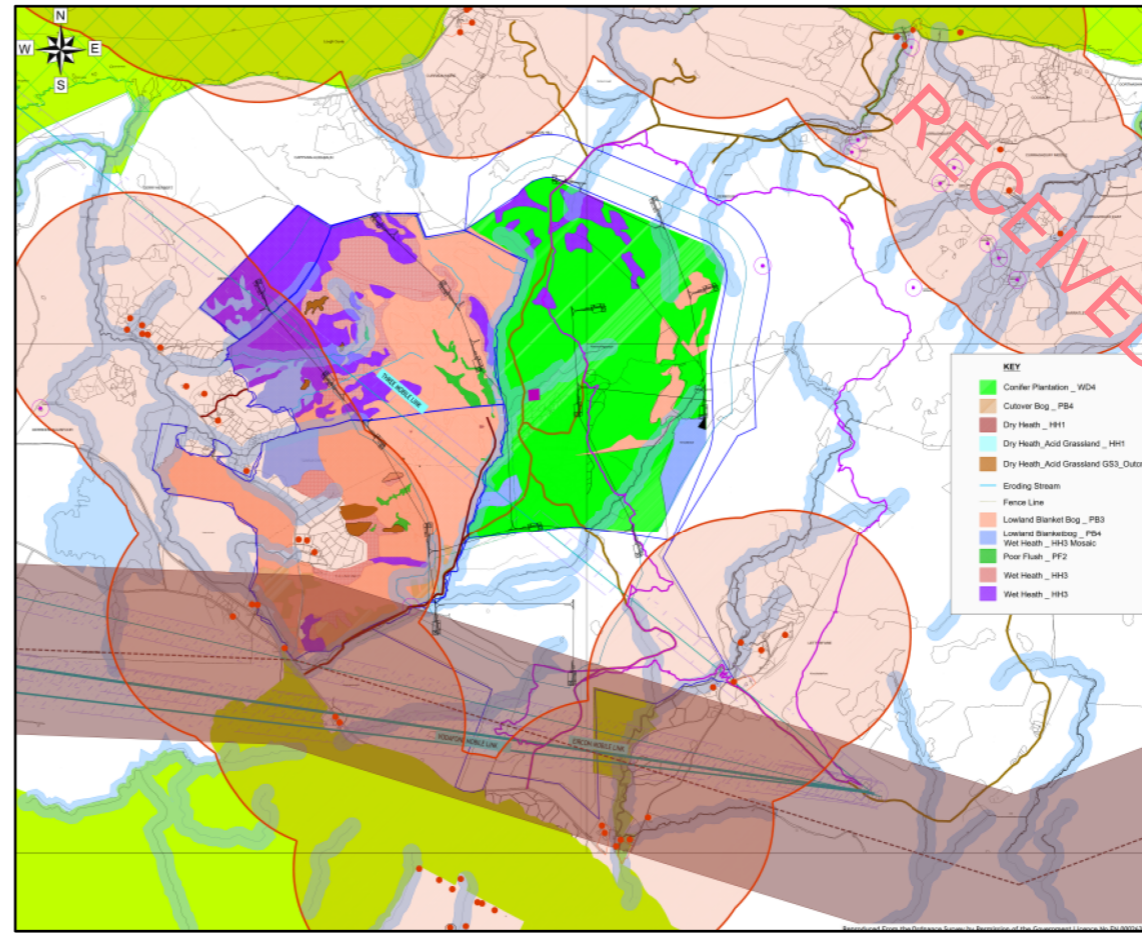
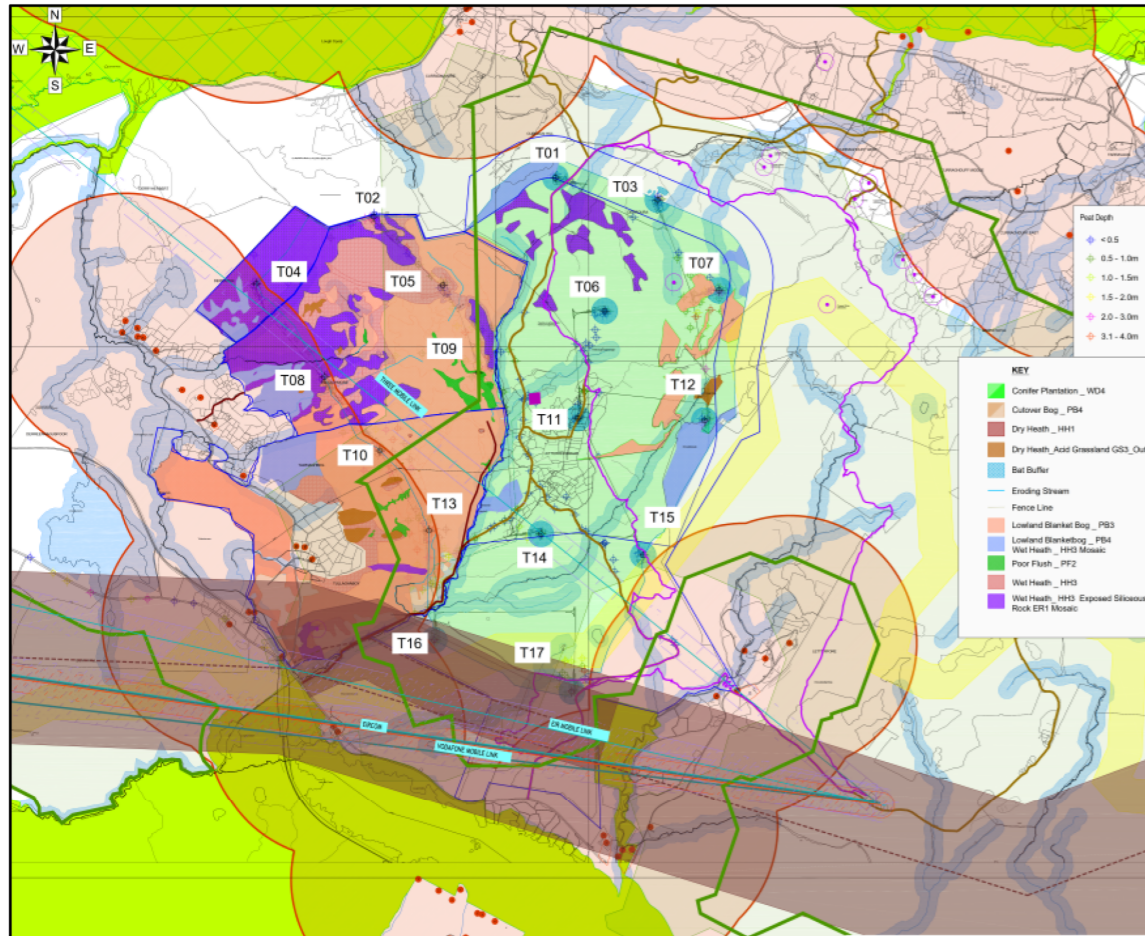


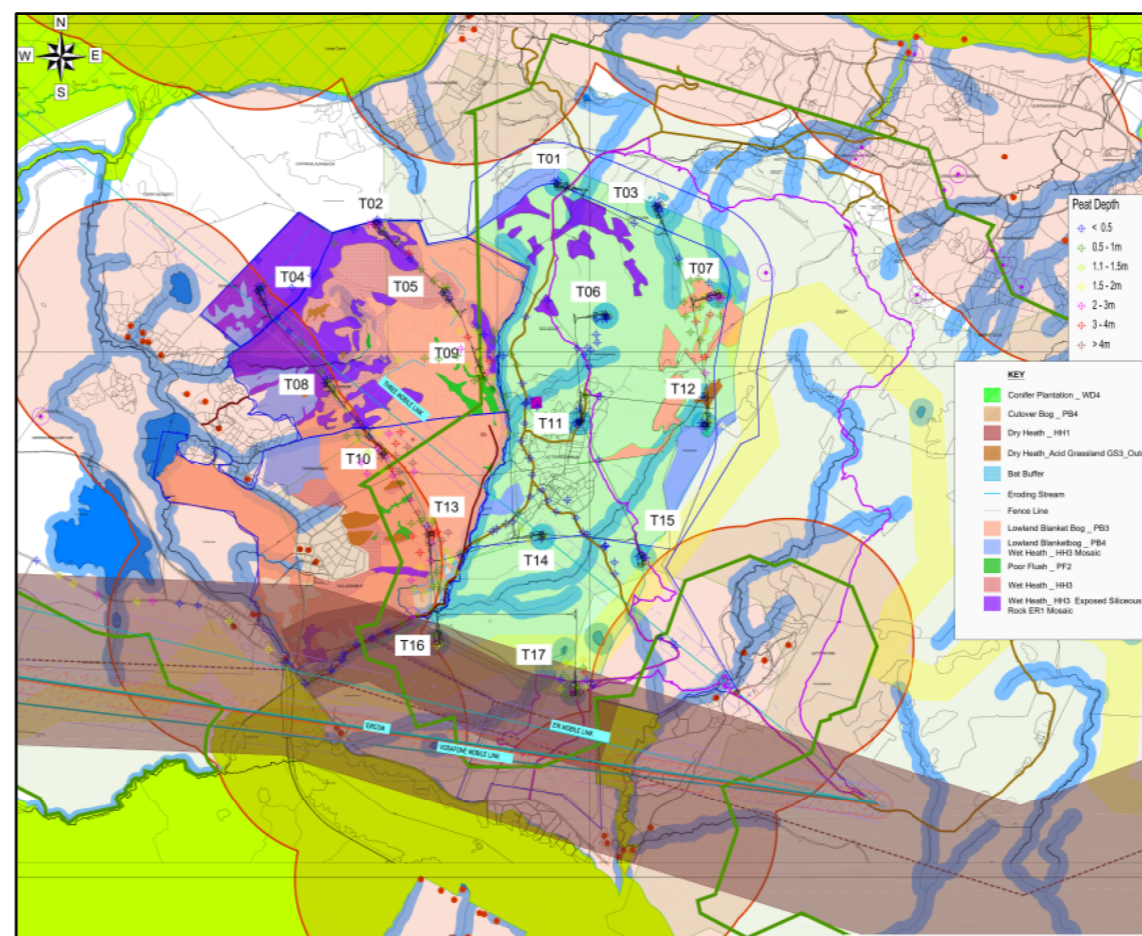
PROPOSED 17 TURBINE LAYOUT 1



PROPOSED 17 TURBINE LAYOUT 2



PROPOSED 17 TURBINE LAYOUT 3



PROPOSED 17 TURBINE LAYOUT 4

**LEGEND**

- SUBSTATION
- WIND FARM INFRASTRUCTURE
- 370M BUFFER FROM TURBINES
- 38KV OVERHEAD POWERLINES/500M BUFFER
- 110KV OVERHEAD POWERLINES/500M BUFFER
- VODAFONE MOBILE LINK
- EIR MOBILE LINK
- THREE MOBILE LINK
- E/RCOM MICROWARE RADIO LINKS
- WATERCOURSE AND 50M BUFFER
- FRESHWATER PEARL MUSSEL SUB-BASIN/200M CONTOUR
- SPA
- SAC
- 740M HOUSE BUFFER
- 700M HOUSE BUFFER
- HERITAGE/MONUMENTS 50M BUFFER FROM CENTRE
- SITE ENTRANCE'S
- TULLAGHBOY UGC
- SUBSTATION
- DERROURA MOUNTAIN BIKE TRIAL
- FOREST TRACK/ROAD
- CDP - NOT NORMALLY PERMISSIBLE FOR WIND DEVELOPMENT
- CDP - ACCEPTABLE IN PRINCIPLE FOR WIND DEVELOPMENT
- BUILDABLE AREA
- LANDOWNER

| Rev | Date | By | Comment |
|-----|------|----|---------|
|     |      |    |         |

**Client**  
TULLAGHMORE WIND FARM LTD.

**Client Representative**  
 JENNINGS O'DONOVAN & PARTNERS LIMITED  
CONSULTING ENGINEERS

**Project**  
TULLAGHMORE WIND FARM,  
CO. GALWAY

**Title**  
FIGURE 3.3 (a) FIRST  
ITERATION WIND FARM LAYOUT

CYAL50244098  
COPYRIGHT ORDNANCE SURVEY IRELAND / GOVERNMENT OF IRELAND

|                   |              |                |           |
|-------------------|--------------|----------------|-----------|
| <b>Drg. By</b>    | DT           | <b>Job No.</b> | 6276      |
| <b>Checked By</b> | KON/AOG      | <b>Rev</b>     | 0         |
| <b>Stage</b>      | Planning     | <b>Date</b>    | July 2022 |
| <b>Scale</b>      | NOT TO SCALE | <b>Figure</b>  | 3.1       |