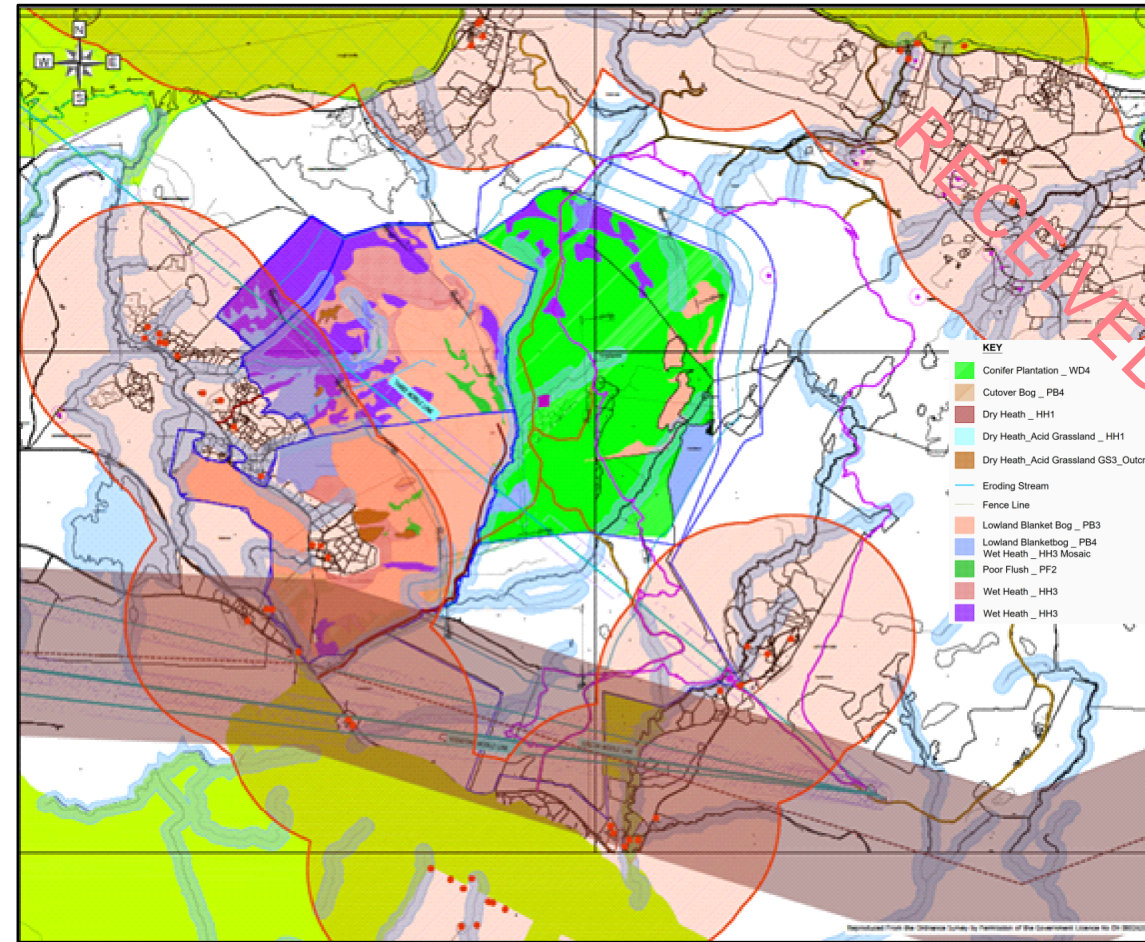


















CONSTRAINTS MAP WITH CONCEPT LAYOUT 1.



CONSTRAINTS MAP WITH CONCEPT LAYOUT 2.

LEGEND

-  SUBSTATION
-  WIND FARM INFRASTRUCTURE
-  VODAFONE MOBILE LINK
-  EIR MOBILE LINK
-  THREE MOBILE LINK
-  WATERCOURSE AND 50M BUFFER
-  110KV OVERHEAD POWERLINES/500M BUFFER
-  SPA
-  SAC
-  740M HOUSE BUFFER
-  HERITAGE/MONUMENTS 50M BUFFER FROM CENTRE
-  SITE ENTRANCE'S
-  TULLAGHBOY UGC
-  SUBSTATION
-  BUILDABLE AREA
-  LANDOWNER

Rev	Date	By	Comment
-----	------	----	---------

Client
TULLAGHMORE WIND FARM LTD.

Client Representative
 **JENNINGS O'DONOVAN**
CONSULTING ENGINEERS

Project
TULLAGHMORE WIND FARM,
CO. GALWAY

Title
FIGURE 3.2 CONCEPT LAYOUT

CYAL50244098
COPYRIGHT ORDNANCE SURVEY IRELAND / GOVERNMENT OF IRELAND

Drg. By	DT	Job No.	6276
Checked By	KON/AOG	Rev	0
Stage	Planning	Date	July 2022
Scale	NOT TO SCALE	Figure	3.1