

- NOTES: -
- Routes shown are indicative only at this stage and subject to further assessment.
 - Path of cable route and location of associated Joint Bays, Link Boxes and Comms Chambers may vary depending on site conditions.
 - Additional services and watercourses may be encountered on the route.
 - This drawing is to be used for the purpose of the planning application and is subject to detailed design.
 - The proposed cable route is subject to ESB design approval.

- LEGEND: -
- Proposed 38kV UGC (19.50km) shown thus
 - River/ Lakes shown thus
 - Listed Structure shown thus
 - SAC shown thus
 - Temporary Works area shown thus

ISSUE/REVISION

I/R	DATE	DESCRIPTION
P01	20.05.22	Issued For Planning
P00	31.03.22	Issued For Planning

PROJECT NUMBER
05-830

SHEET TITLE
**Site Layout Plan
 Sheet 1 of 10**

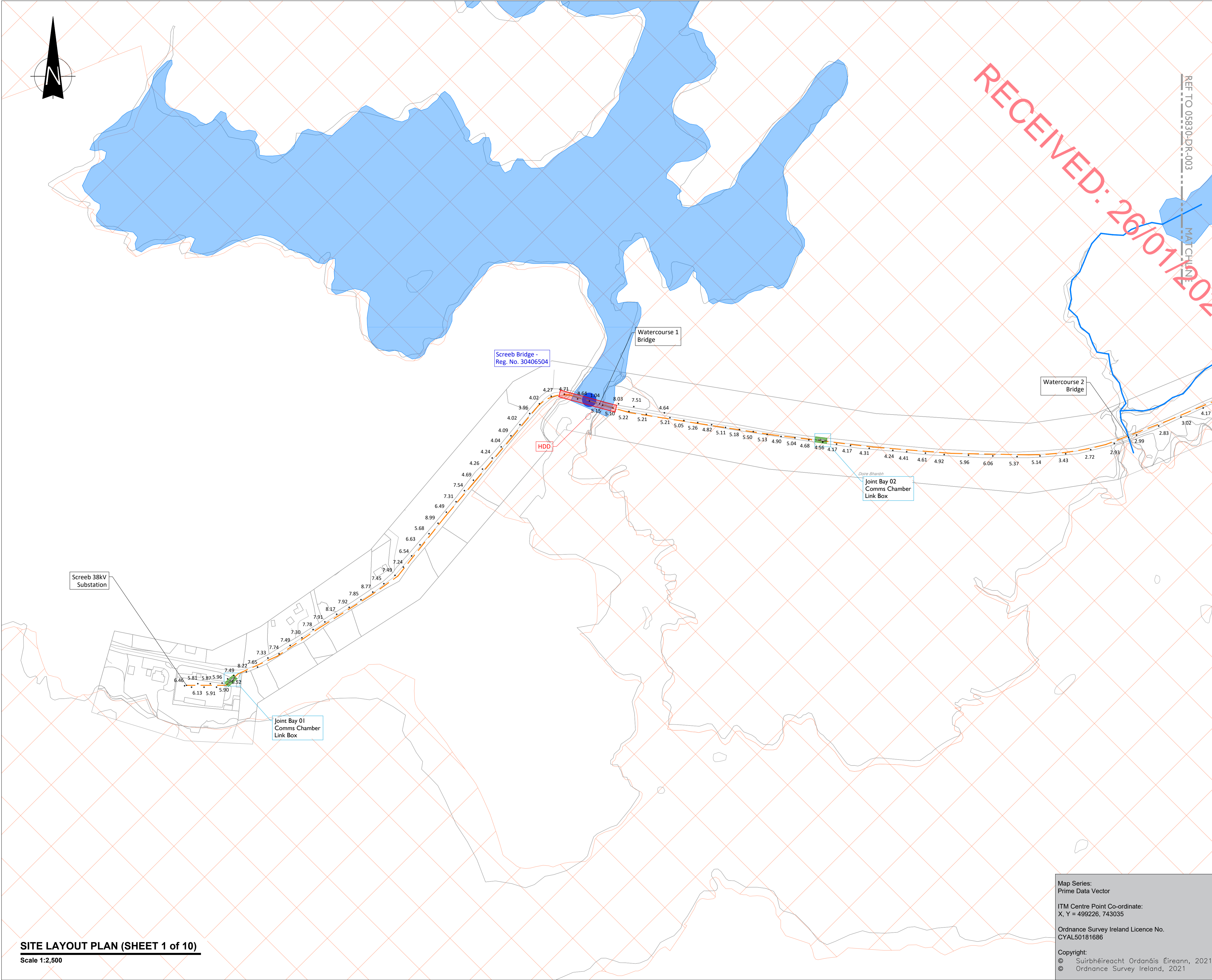
SHEET NUMBER
05830-DR-002

Map Series:
 Prime Data Vector

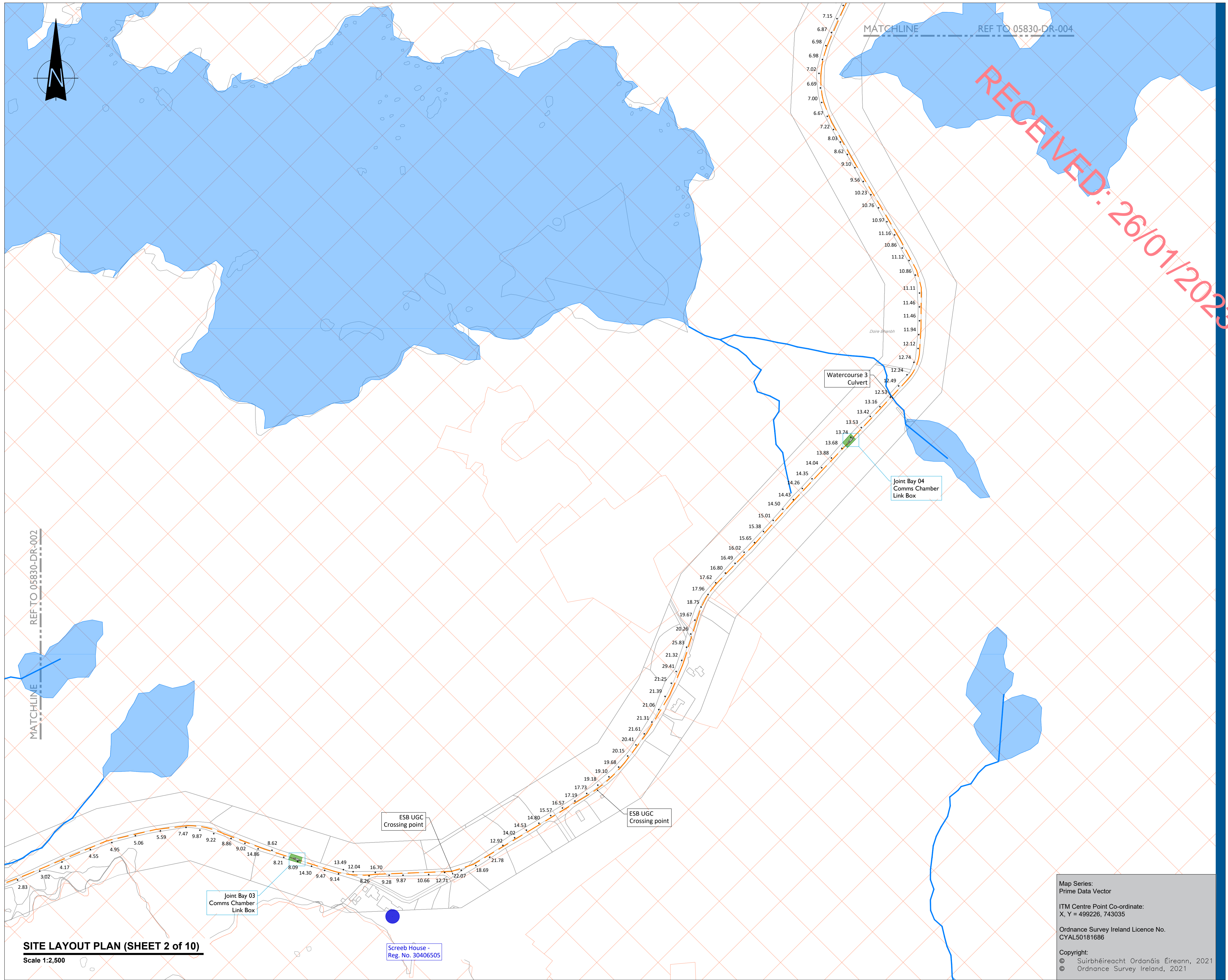
ITM Centre Point Co-ordinate:
 X, Y = 499226, 743035

Ordnance Survey Ireland Licence No.
 CYAL50181686

Copyright:
 © Suirbhéireacht Ordnáis Éireann, 2021
 © Ordnance Survey Ireland, 2021



ISO A1 594mm x 841mm
Project Management Initials: Designer: AF
Checked: GH
Approved: RG



SITE LAYOUT PLAN (SHEET 2 of 10)
Scale 1:2,500

Head Office
Beenleigh,
Abbeydonney,
Tralee, Co. Kerry
Ireland
Tel: 00353 66 7135710

Regional Office
Basepoint Business Centre
Stroudley Road, Basingstoke,
Hampshire,
RG24 8UP, UK
Tel: 00 44 1256406664

PROJECT
Tullaghmore WF
38kV Grid Connection

CLIENT

CONSULTANTS
EMPower

NOTES:

- Routes shown are indicative only at this stage and subject to further assessment.
- Path of cable route and location of associated Joint Bays, Link Boxes and Comms Chambers may vary depending on site conditions.
- Additional services and watercourses may be encountered on the route.
- This drawing is to be used for the purpose of the planning application and is subject to detailed design.
- The proposed cable route is subject to ESB design approval.

LEGEND:

Proposed 38kV UGC (19.50km) shown thus	
River/ Lakes shown thus	
Listed Structure shown thus	
SAC shown thus	
Temporary Works area shown thus	

ISSUE/REVISION

I/R	DATE	DESCRIPTION
P01	20.05.22	Issued For Planning
P00	31.03.22	Issued For Planning

PROJECT NUMBER
05-830

SHEET TITLE
Site Layout Plan
Sheet 2 of 10

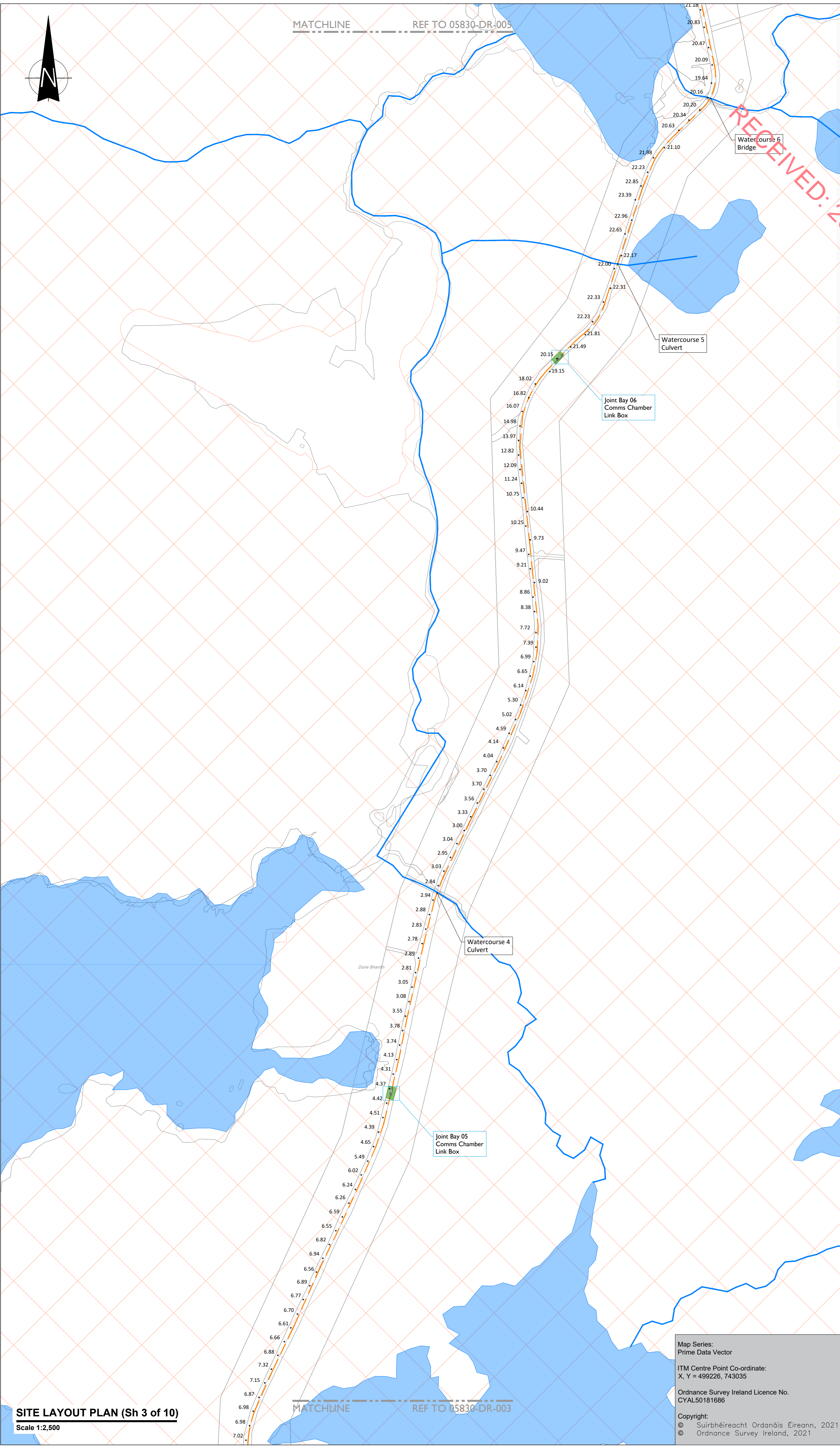
SHEET NUMBER
05830-DR-003

Map Series:
Prime Data Vector

ITM Centre Point Co-ordinate:
X, Y = 499226, 743035

Ordnance Survey Ireland Licence No.
CYAL50181686

Copyright:
© Suirbhéireacht Ordnáis Éireann, 2021
© Ordnance Survey Ireland, 2021



LEGEND: -

- Proposed 38kV UGC (19.50km) shown thus ---
- River/ Lakes shown thus ---
- SAC shown thus
- Temporary Works area shown thus

NOTES: -

- Routes shown are indicative only at this stage and subject to further assessment.
- Path of cable route and location of associated Joint Bays, Link Boxes and Comms Chambers may vary depending on site conditions.
- Additional services and watercourses may be encountered on the route.
- This drawing is to be used for the purpose of the planning application and is subject to detailed design.
- The proposed cable route is subject to ESB design approval.



Head Office: Beenreigh, Abbeydorney, Tralee, Co. Kerry, Ireland
Tel: 00353 66 7135710

Regional Office: Basepoint Business Centre, Stroudley Road, Basingstoke, Hampshire, RG24 8UP, UK
Tel: 00 44 1256406664

PROJECT
Tullaghmore WF
38kV Grid Connection

CLIENT



CONSULTANTS

ISSUE/REVISION

NO	DATE	DESCRIPTION
P01	20.05.22	Issued For Planning
P00	31.03.22	Issued For Planning
IR	DATE	DESCRIPTION

PROJECT NUMBER
05-830

SHEET TITLE
Site Layout Plan
Sheet 3 of 10

SHEET NUMBER
05830-DR-004

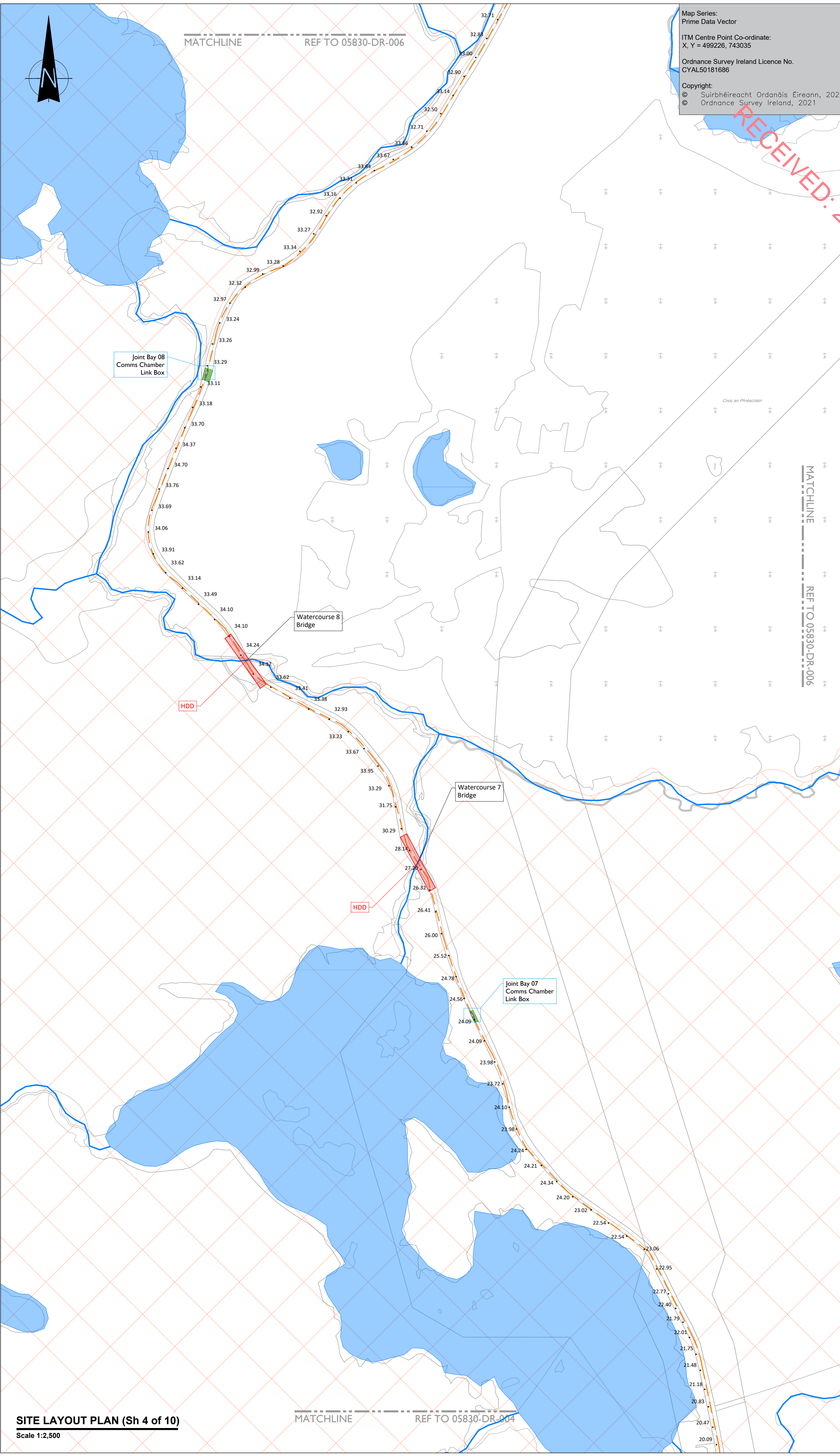
Map Series:
 Prime Data Vector

ITM Centre Point Co-ordinate:
 X, Y = 499226, 743035

Ordnance Survey Ireland Licence No.
 CYAL50181686

Copyright:
 © Suirbhéireacht Ordonáis Éireann, 2021
 © Ordnance Survey Ireland, 2021

SITE LAYOUT PLAN (Sh 3 of 10)
 Scale 1:2,500



Map Series:
Prime Data Vector
ITM Centre Point Co-ordinate:
X, Y = 499226, 743035
Ordnance Survey Ireland Licence No.
CYAL50181686
Copyright:
© Suirbhéireacht Ordnáis Éireann, 2021
© Ordnance Survey Ireland, 2021

LEGEND: -
Proposed 38kV UGC (19.50km) shown thus
River/ Lakes shown thus
SAC shown thus
Temporary Works area shown thus

NOTES: -

- Routes shown are indicative only at this stage and subject to further assessment.
- Path of cable route and location of associated Joint Bays, Link Boxes and Comms Chambers may vary depending on site conditions.
- Additional services and watercourses may be encountered on the route.
- This drawing is to be used for the purpose of the planning application and is subject to detailed design.
- The proposed cable route is subject to ESB design approval.

Head Office: Beenreigh, Abbeydorney, Tralee, Co. Kerry, Ireland
Tel: 00353 66 7135710
Regional Office: Basepoint Business Centre, Stroudley Road, Basingstoke, Hampshire, RG24 8UP, UK
Tel: 00 44 1256406664

PROJECT
Tullaghmore WF
38kV Grid Connection

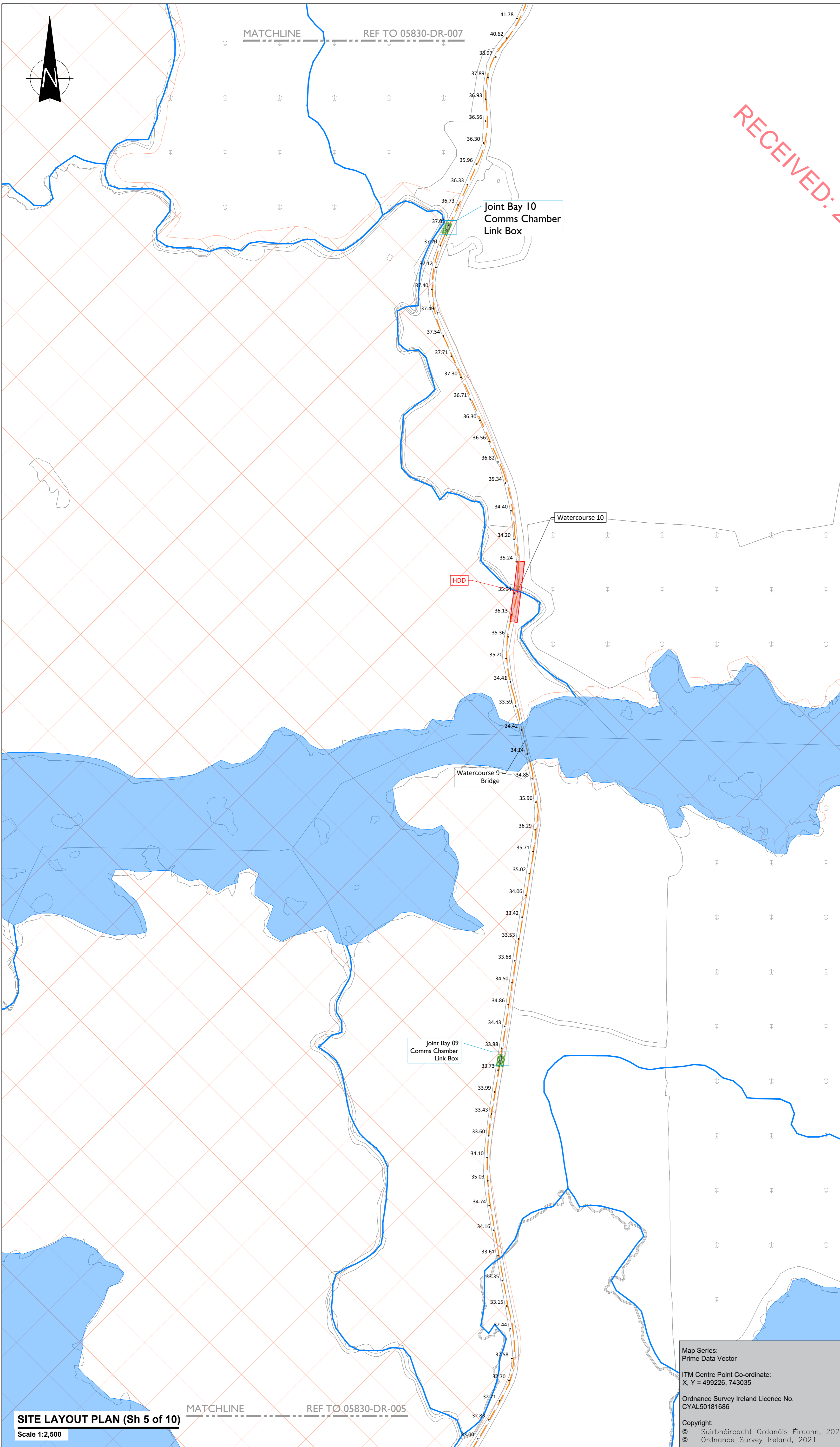
CLIENT

CONSULTANTS

ISSUE/REVISION

IR	DATE	DESCRIPTION
P01	20.05.22	Issued For Planning
P00	31.03.22	Issued For Planning

PROJECT NUMBER
05-830
SHEET TITLE
Site Layout Plan
Sheet 4 of 10
SHEET NUMBER
05830-DR-005



LEGEND: -

- Proposed 38kV OHL (7.38km) shown thus —
- River/ Lakes shown thus —
- SAC shown thus
- Temporary Works area shown thus

RECEIVED: 26/01/2023

NOTES: -

- Routes shown are indicative only at this stage and subject to further assessment.
- Path of cable route and location of associated Joint Bays, Link Boxes and Comms Chambers may vary depending on site conditions.
- Additional services and watercourses may be encountered on the route.
- This drawing is to be used for the purpose of the planning application and is subject to detailed design.
- The proposed cable route is subject to ESB design approval.



Head Office: Breenreigh, Abbeydorney, Tralee, Co. Kerry, Ireland
 Tel: 00353 66 7135710
 Regional Office: Basepoint Business Centre, Stroudley Road, Basingstoke, Hampshire, RG24 8UP, UK
 Tel: 00 44 1256406664

PROJECT

**Tullaghmore WF
38kV Grid Connection**

CLIENT



CONSULTANTS

ISSUE/REVISION

NO	DATE	DESCRIPTION
P01	20.05.22	Issued For Planning
P00	31.03.22	Issued For Planning
IR	DATE	DESCRIPTION

PROJECT NUMBER

05-830

SHEET TITLE

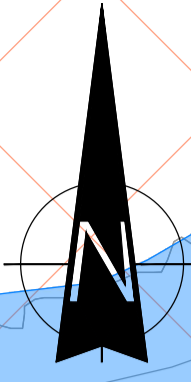
Site Layout Plan
Sheet 5 of 10

SHEET NUMBER

05830-DR-006

Map Series:
Prime Data Vector
ITM Centre Point Co-ordinate:
X, Y = 499226, 743035
Ordnance Survey Ireland Licence No.
CYAL50181686
Copyright:
© Suirbhéireacht Ordoínis Éireann, 2021
© Ordnance Survey Ireland, 2021

ISO A1 594mm x 841mm



Map Series:
Prime Data Vector

ITM Centre Point Co-ordinate:
X, Y = 499226, 743035

Ordnance Survey Ireland Licence No.
CYAL50181686

Copyright:
© Suirbhéireacht Ordnáis Éireann, 2021
© Ordnance Survey Ireland, 2021



Head Office
Beenreigh,
Abbeydorney,
Tralee, Co. Kerry
Ireland
Tel: 00353 66 7135710

Regional Office
Basepoint Business Centre
Stoudley Road, Basingstoke,
Hampshire,
RG24 8UP, UK
Tel: 00 44 1256406664

PROJECT

**Tullaghmore WF
38kV Grid Connection**


CLIENT


CONSULTANTS





- NOTES: -
- Routes shown are indicative only at this stage and subject to further assessment.
 - Path of cable route and location of associated Joint Bays, Link Boxes and Comms Chambers may vary depending on site conditions.
 - Additional services and watercourses may be encountered on the route.
 - This drawing is to be used for the purpose of the planning application and is subject to detailed design.
 - The proposed cable route is subject to ESB design approval.


LEGEND: -

Proposed 38kV OHL (7.38km) shown thus 

Listed Structure shown thus 

River/ Lakes shown thus 

Temporary Works area shown thus 

SAC shown thus 

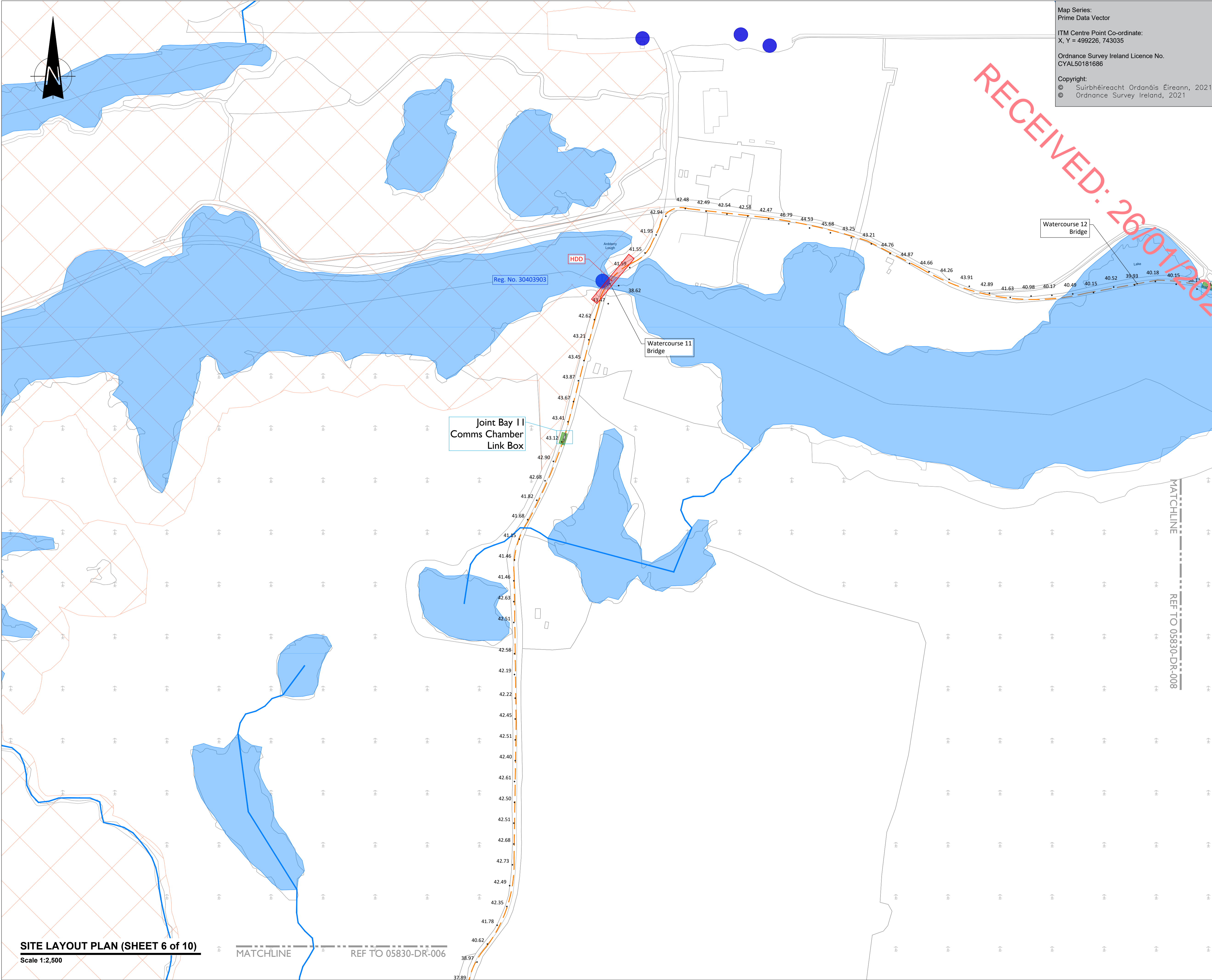
ISSUE/REVISION

NO	DATE	DESCRIPTION
P02	21.12.22	Issued For Planning
P01	20.05.22	Issued For Planning
P00	31.03.22	Issued For Planning

PROJECT NUMBER
05-830

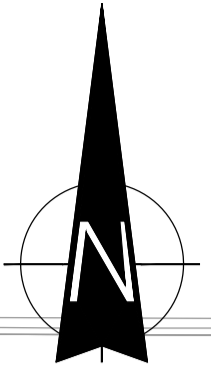
SHEET TITLE
**Site Layout Plan
Sheet 6 of 10**

SHEET NUMBER
05830-DR-007



Project Management Initials: Designer: AF Checked: GH Approved: RG

SITE LAYOUT PLAN (SHEET 6 of 10)
Scale 1:2,500



Map Series:
Prime Data Vector

ITM Centre Point Co-ordinate:
X, Y = 499226, 743035

Ordnance Survey Ireland Licence No.
CYAL50181686

Copyright:
© Suirbhéireacht Ordnáis Éireann, 2021
© Ordnance Survey Ireland, 2021

Head Office
Beenreigh,
Abbeydorney,
Tralee, Co. Kerry
Ireland
Tel: 00353 66 7135710

Regional Office
Basepoint Business Centre
Stroudley Road, Basingstoke,
Hampshire,
RG24 8UP, UK
Tel: 00 44 1256406664

RECEIVED: 26/01/2023

PROJECT

**Tullaghmore WF
38kV Grid Connection**

CLIENT

EMPower

CONSULTANTS

- NOTES: -**
- Routes shown are indicative only at this stage and subject to further assessment.
 - Path of cable route and location of associated Joint Bays, Link Boxes and Comms Chambers may vary depending on site conditions.
 - Additional services and watercourses may be encountered on the route.
 - This drawing is to be used for the purpose of the planning application and is subject to detailed design.
 - The proposed cable route is subject to ESB design approval.

- LEGEND: -**
- Proposed 38kV OHL (7.38km) shown thus
 - River/ Lakes shown thus
 - Temporary Works area shown thus

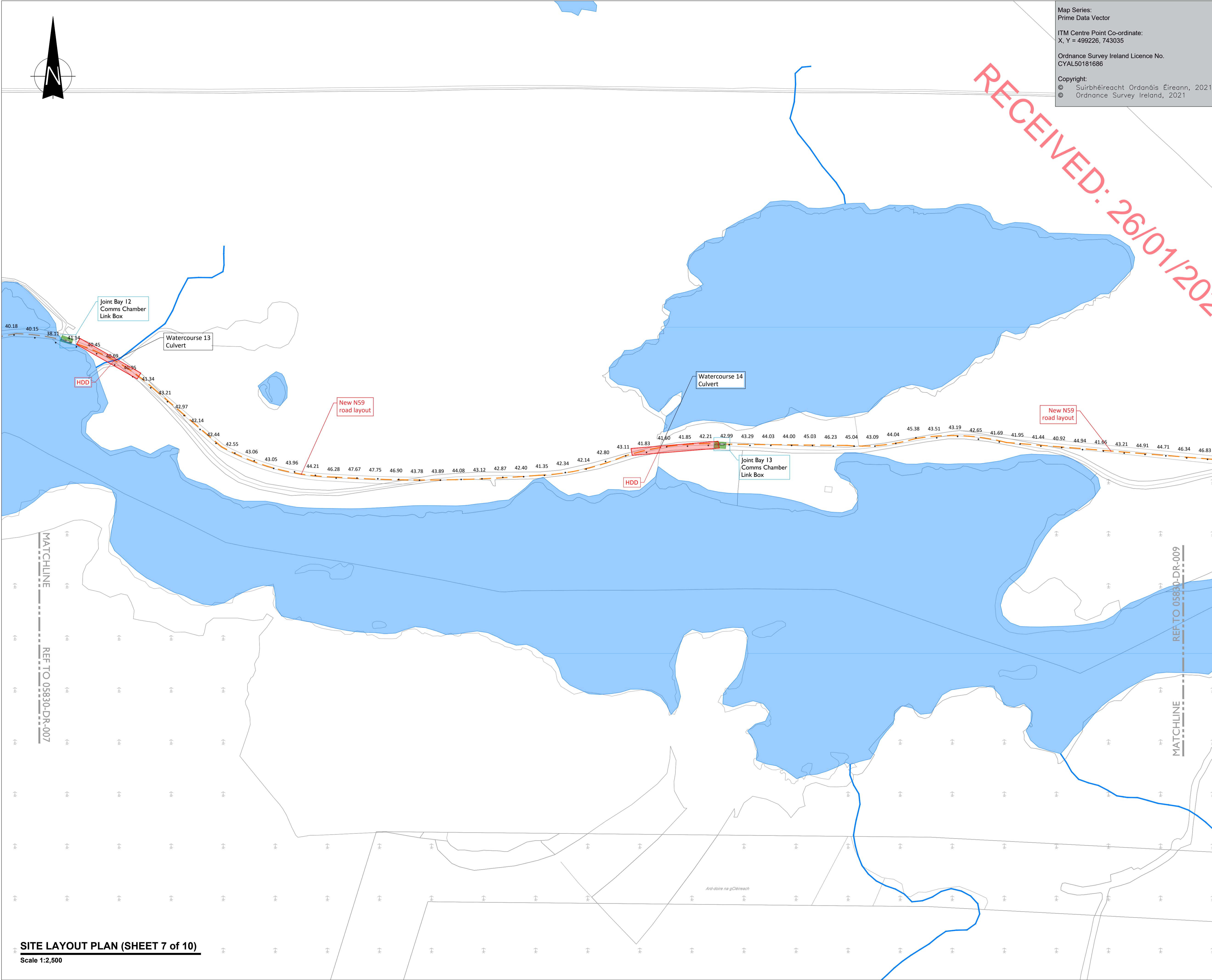
ISSUE/REVISION

I/R	DATE	DESCRIPTION
P01	20.05.22	Issued For Planning
P00	31.03.22	Issued For Planning

PROJECT NUMBER
05-830

SHEET TITLE
Site Layout Plan
Sheet 7 of 10

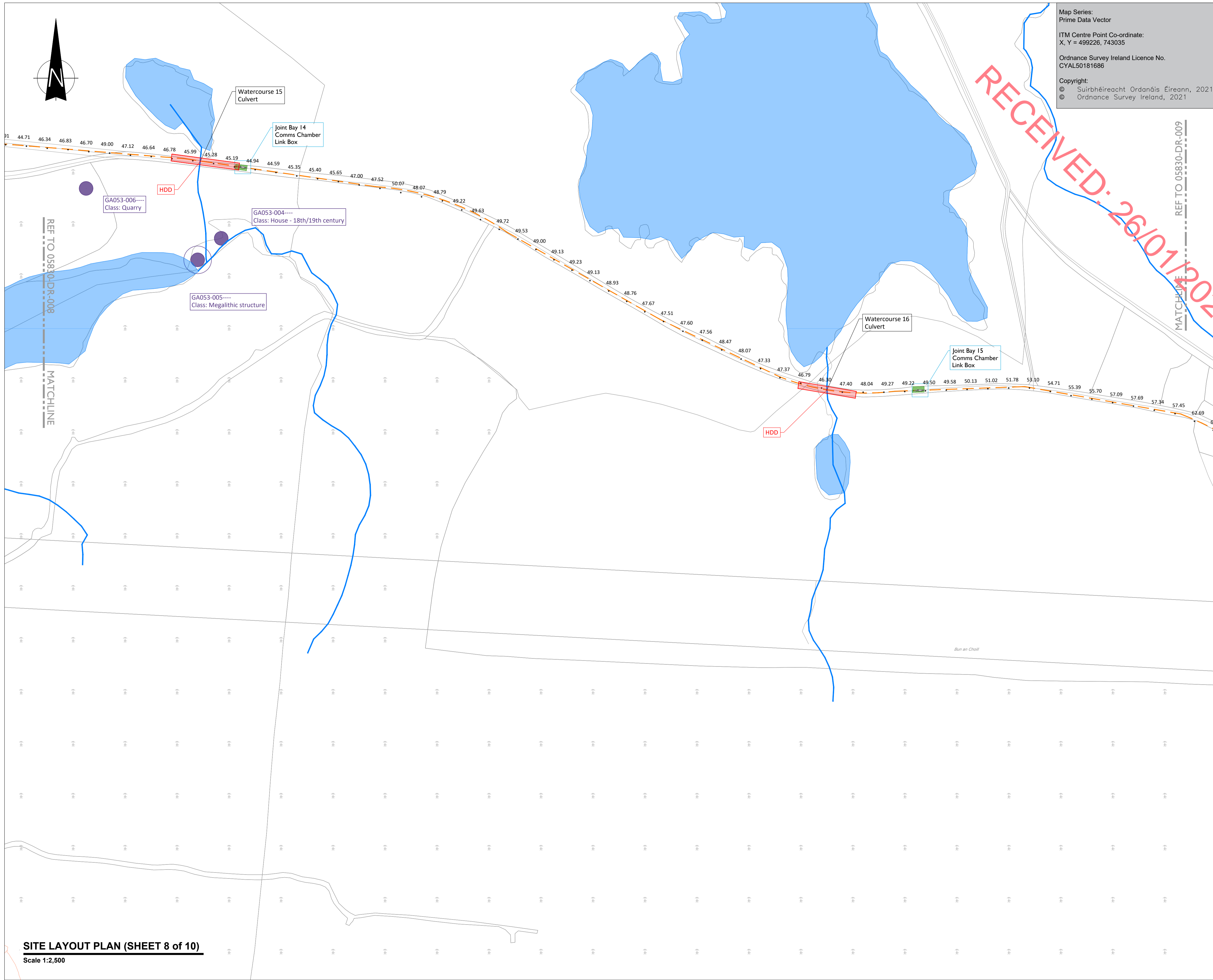
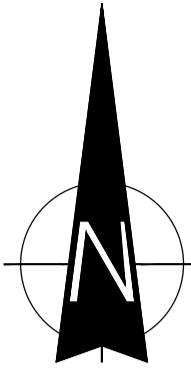
SHEET NUMBER
05830-DR-008



Project Management Initials: Designer: AF Checked: GH Approved: RG

SITE LAYOUT PLAN (SHEET 7 of 10)
Scale 1:2,500

ISO A1 594mm x 841mm
Project Management Initials: Designer: AF Checked: GH Approved: RG



Map Series:
Prime Data Vector
ITM Centre Point Co-ordinate:
X, Y = 499226, 743035
Ordnance Survey Ireland Licence No.
CYAL50181686
Copyright:
© Suirbhéireacht Ordnáis Éireann, 2021
© Ordnance Survey Ireland, 2021

RECEIVED: 26/10/2023

tli GROUP

Head Office
Beenreigh,
Abbeydorney,
Tralee, Co. Kerry
Ireland
Tel: 00353 66 7135710

Regional Office
Basepoint Business Centre
Stroudley Road, Basingstoke,
Hampshire,
RG24 8UP, UK
Tel: 00 44 1256406664

PROJECT
**Tullaghmore WF
38kV Grid Connection**

CLIENT

CONSULTANTS
EMPower

NOTES: -

- Routes shown are indicative only at this stage and subject to further assessment.
- Path of cable route and location of associated Joint Bays, Link Boxes and Comms Chambers may vary depending on site conditions.
- Additional services and watercourses may be encountered on the route.
- This drawing is to be used for the purpose of the planning application and is subject to detailed design.
- The proposed cable route is subject to ESB design approval.

LEGEND: -

Proposed 38kV OHL (7.38km) shown thus

River/ Lakes shown thus

National Monuments and Zones shown thus

Temporary Works area shown thus

ISSUE/REVISION

NO	DATE	DESCRIPTION
P01	20.05.22	Issued For Planning
P00	31.03.22	Issued For Planning
I/R	DATE	DESCRIPTION


PROJECT NUMBER
05-830

SHEET TITLE
**Site Layout Plan
Sheet 8 of 10**

SHEET NUMBER
05830-DR-009

SITE LAYOUT PLAN (SHEET 8 of 10)
Scale 1:2,500

Map Series:
Prime Data Vector
ITM Centre Point Co-ordinate:
X, Y = 499226, 743035
Ordnance Survey Ireland Licence No.
CYAL50181686
Copyright:
© Suirbhéireacht Ordnáis Éireann, 2021
© Ordnance Survey Ireland, 2021



LEGEND: -
Proposed 38kV UGC (19.50km) shown thus
River/ Lakes shown thus
SAC shown thus
Temporary Works area shown thus

RECEIVED: 26/01/2023

NOTES: -

- Routes shown are indicative only at this stage and subject to further assessment.
- Path of cable route and location of associated Joint Bays, Link Boxes and Comms Chambers may vary depending on site conditions.
- Additional services and watercourses may be encountered on the route.
- This drawing is to be used for the purpose of the planning application and is subject to detailed design.
- The proposed cable route is subject to ESB design approval.

Head Office: Beenreigh, Abbeydorney, Tralee, Co. Kerry, Ireland
Tel: 00353 66 7135710
Regional Office: Basepoint Business Centre, Stroudley Road, Basingstoke, Hampshire, RG24 8UP, UK
Tel: 00 44 1256406664

PROJECT
Tullaghmore WF
38kV Grid Connection

CLIENT



CONSULTANTS

ISSUE/REVISION

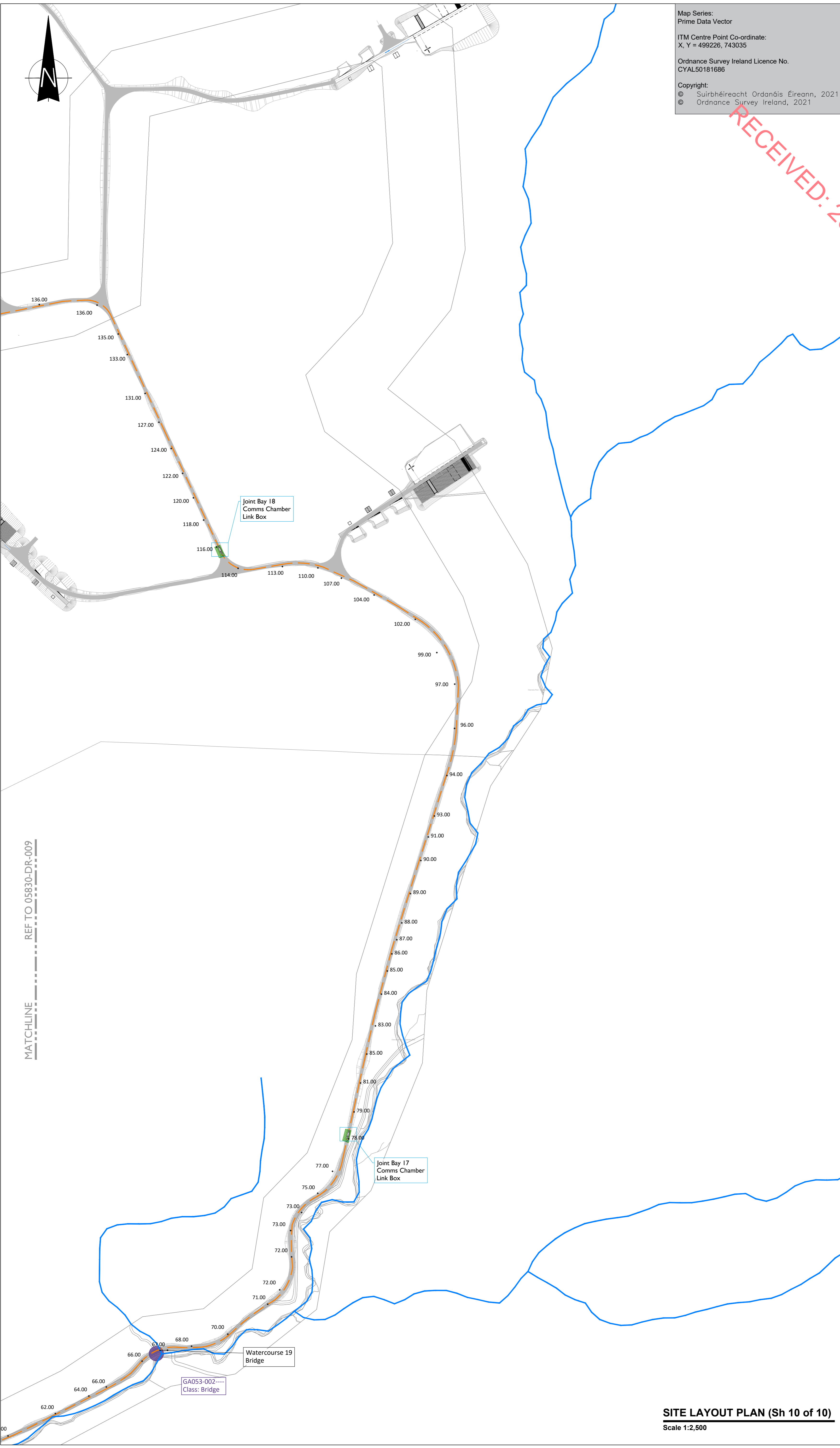
NO	DATE	DESCRIPTION
P01	20.05.22	Issued For Planning
P00	31.03.22	Issued For Planning
IR	DATE	DESCRIPTION

PROJECT NUMBER
05-830

SHEET TITLE
Site Layout Plan
Sheet 9 of 10

SHEET NUMBER
05830-DR-010

SITE LAYOUT PLAN (Sh 9 of 10)
Scale 1:2,500



Map Series:
Prime Data Vector

ITM Centre Point Co-ordinate:
X, Y = 499226, 743035

Ordnance Survey Ireland Licence No.
CYAL50181686

Copyright:
© Suirbhéireacht Ordnáis Éireann, 2021
© Ordnance Survey Ireland, 2021

LEGEND: -

Proposed 38kV UGC (19.50km) shown thus

River/ Lakes shown thus

National Monuments and Zones shown thus

Temporary Works area shown thus

RECEIVED: 26/01/2023

- NOTES: -**
- Routes shown are indicative only at this stage and subject to further assessment.
 - Path of cable route and location of associated Joint Bays, Link Boxes and Comms Chambers may vary depending on site conditions.
 - Additional services and watercourses may be encountered on the route.
 - This drawing is to be used for the purpose of the planning application and is subject to detailed design.
 - The proposed cable route is subject to ESB design approval.

tli GROUP

Head Office: Beenreigh, Abbeydorney, Tralee, Co. Kerry, Ireland
Tel: 00353 66 7135710

Regional Office: Basepoint Business Centre, Stroudley Road, Basingstoke, Hampshire, RG24 8UP, UK
Tel: 00 44 1256406664

PROJECT

Tullaghmore WF
38kV Grid Connection

CLIENT



CONSULTANTS

ISSUE/REVISION

NO	DATE	DESCRIPTION
P01	20.05.22	Issued For Planning
P00	31.03.22	Issued For Planning
IR	DATE	DESCRIPTION

PROJECT NUMBER

05-830

SHEET TITLE

Site Layout Plan
Sheet 10 of 10

SHEET NUMBER

05830-DR-011

SITE LAYOUT PLAN (Sh 10 of 10)
Scale 1:2,500