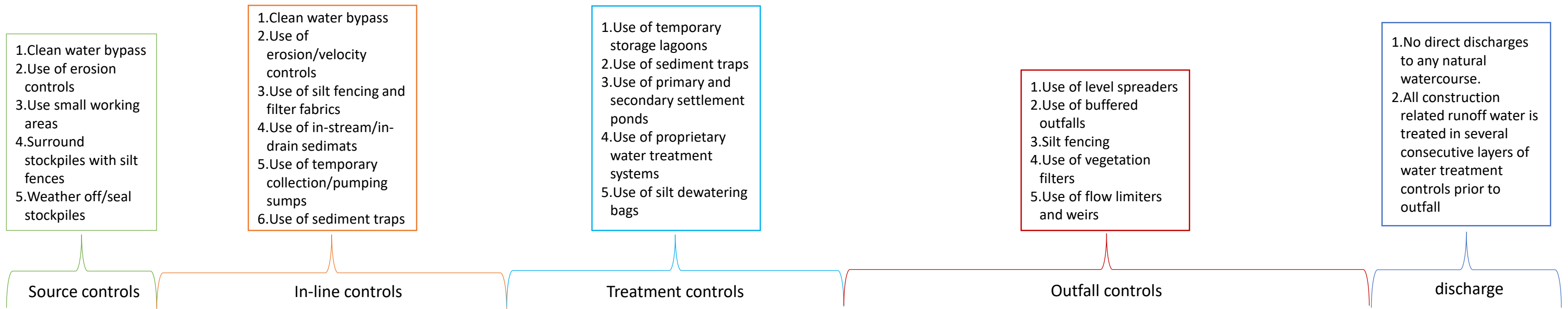
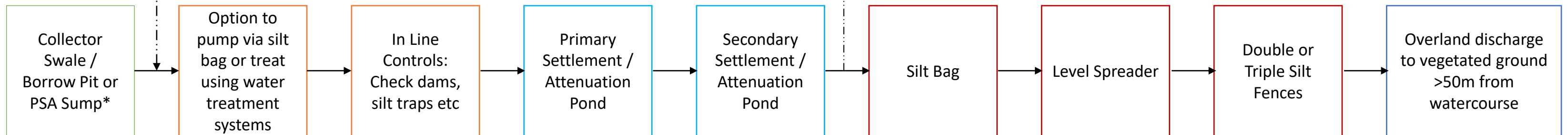


Water Management at Proposed Borrow Pits/Peat Storage Area



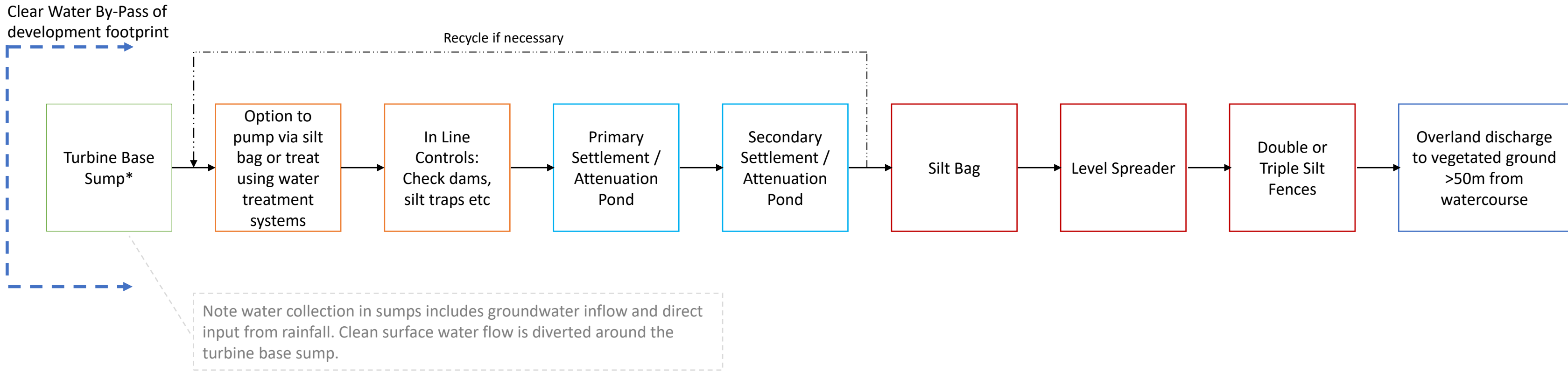
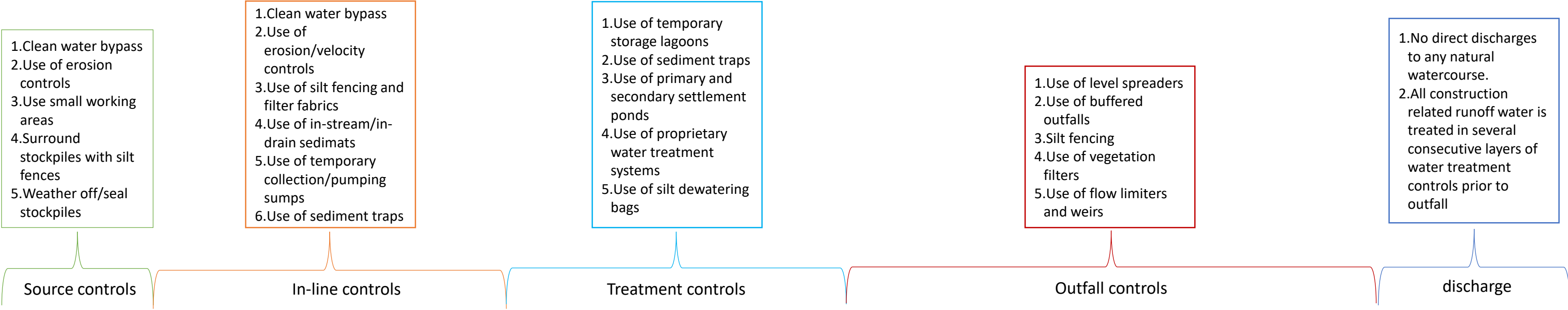
Clear Water By-Pass of development footprint

Recycle if necessary

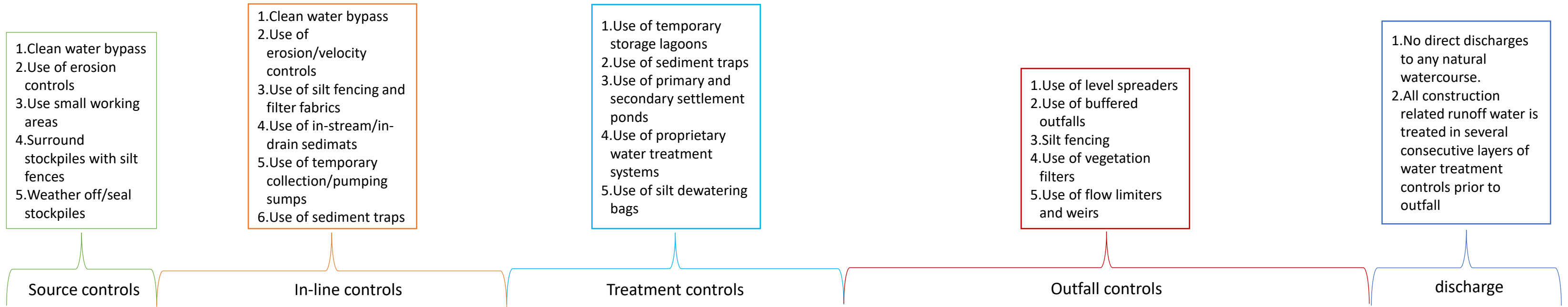


Note water collection in borrow pits includes groundwater inflow and direct input from rainfall. Clean surface water flow is diverted around borrow pits.

Water Management at Proposed Hardstand

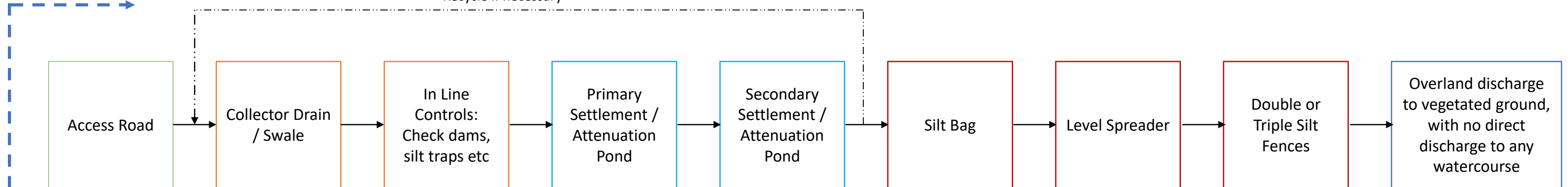


Water Management at Proposed Access Roads



Clear Water By-Pass of development footprint

Recycle if necessary



Note water collection from access road sumps includes groundwater inflow and direct input from rainfall. Clean surface water flow is diverted around the access roads.

Note: the majority of discharges are >50m from natural watercourses, but where existing or new stream/river crossings are proposed, there will be localised overland discharges within the buffer zones, but these will be separated from the watercourses by silt fencing.