

Project Kishane, Co. Dublin

Date September 2022

Drawing No. 2220_C0012


Figure 2 Location of site, previous archaeological investigations and nearby Sites and Monuments Record sites

Scale 1:15,000 @ A4

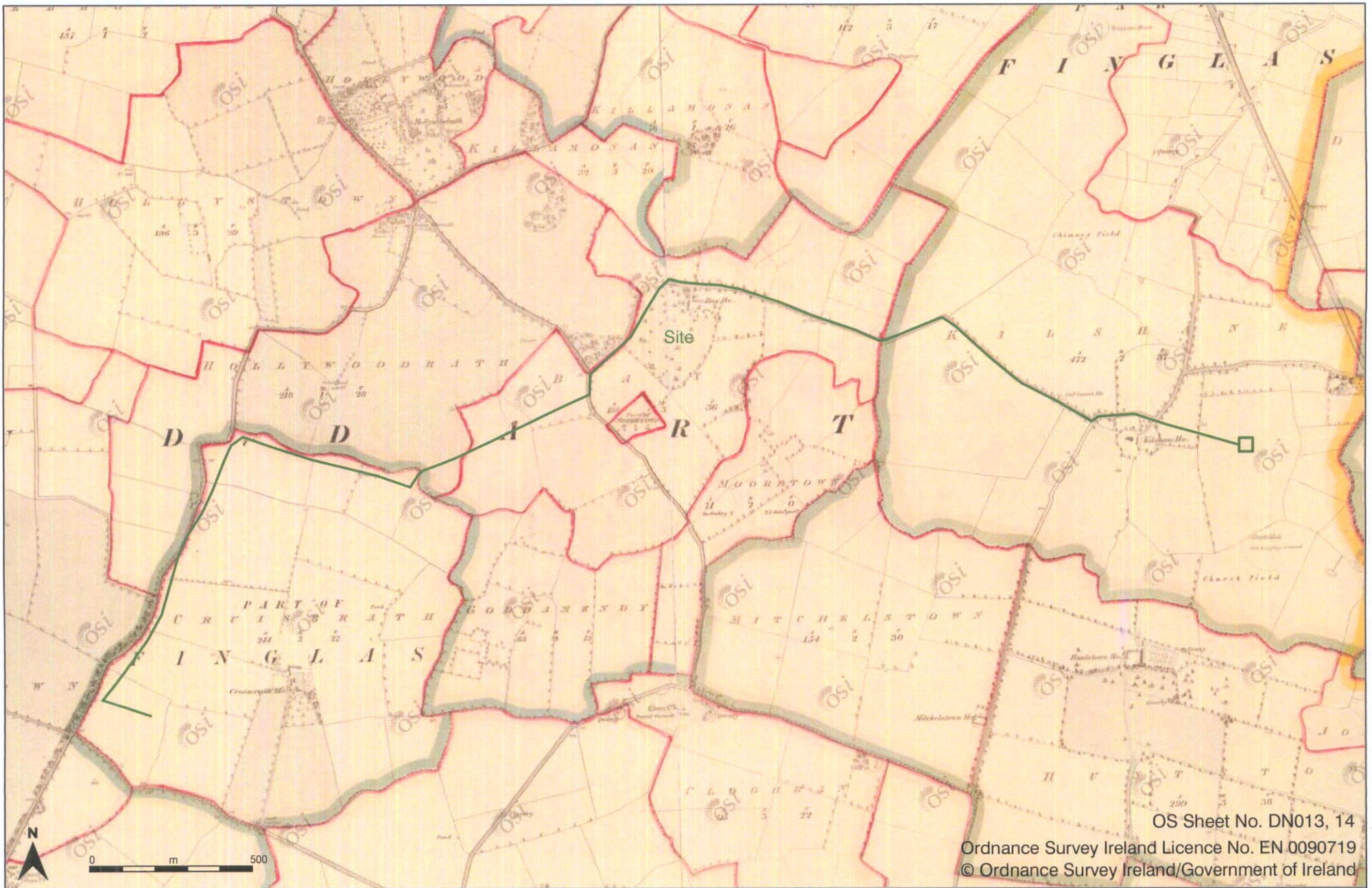


Ordnance Survey Ireland Licence No. EN 0090719
 © Ordnance Survey Ireland/Government of Ireland



Project Kilshane, Co. Dublin	Date September 2022	Drawing No. 2220_C0013	
Figure 3 Extract from An actual survey of the county of Dublin by John Rocque - southwest sheet (1760), showing approximate location of site		Scale Not to scale	





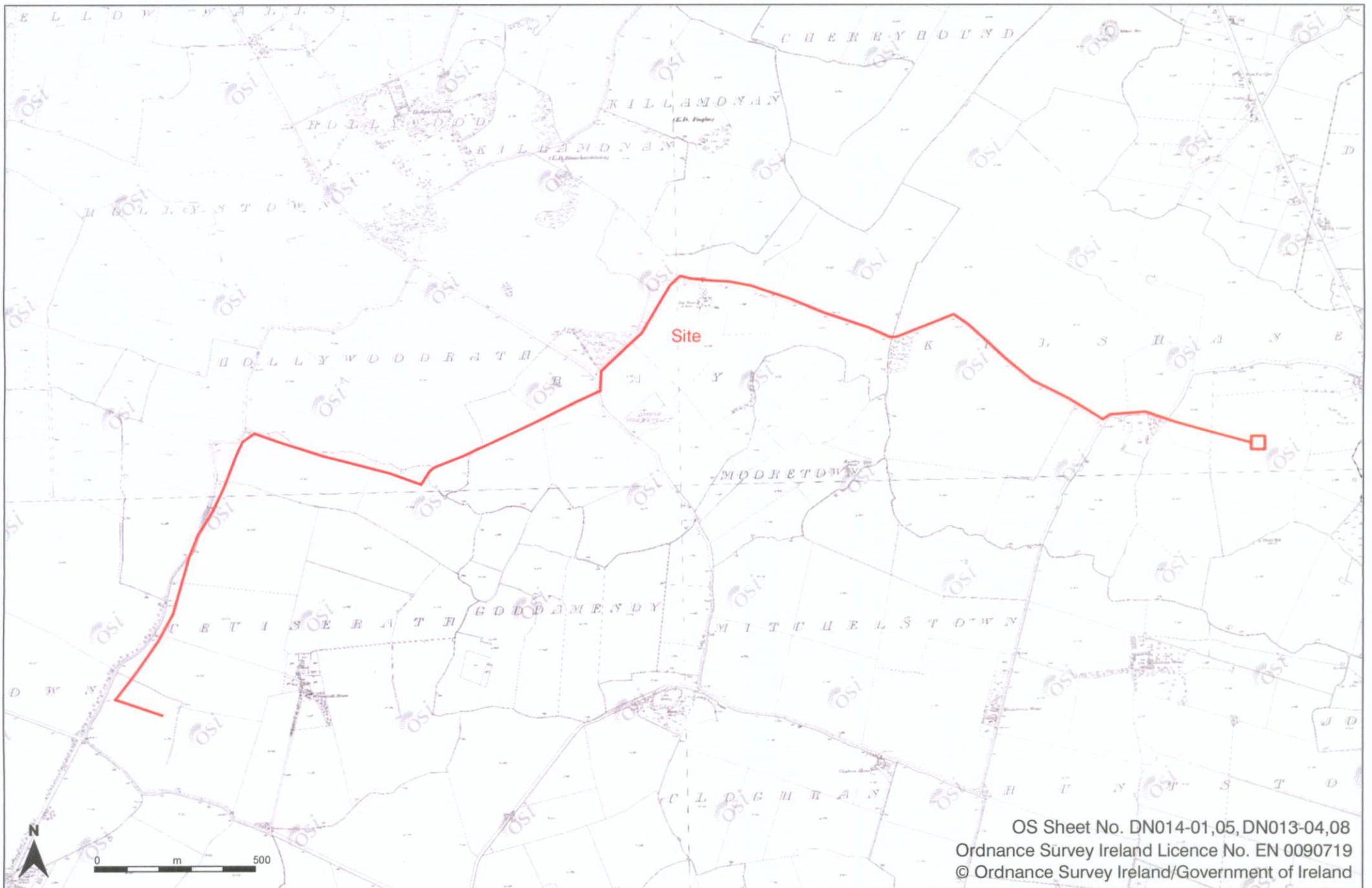
Project Kilshane, Co. Dublin


Date September 2022

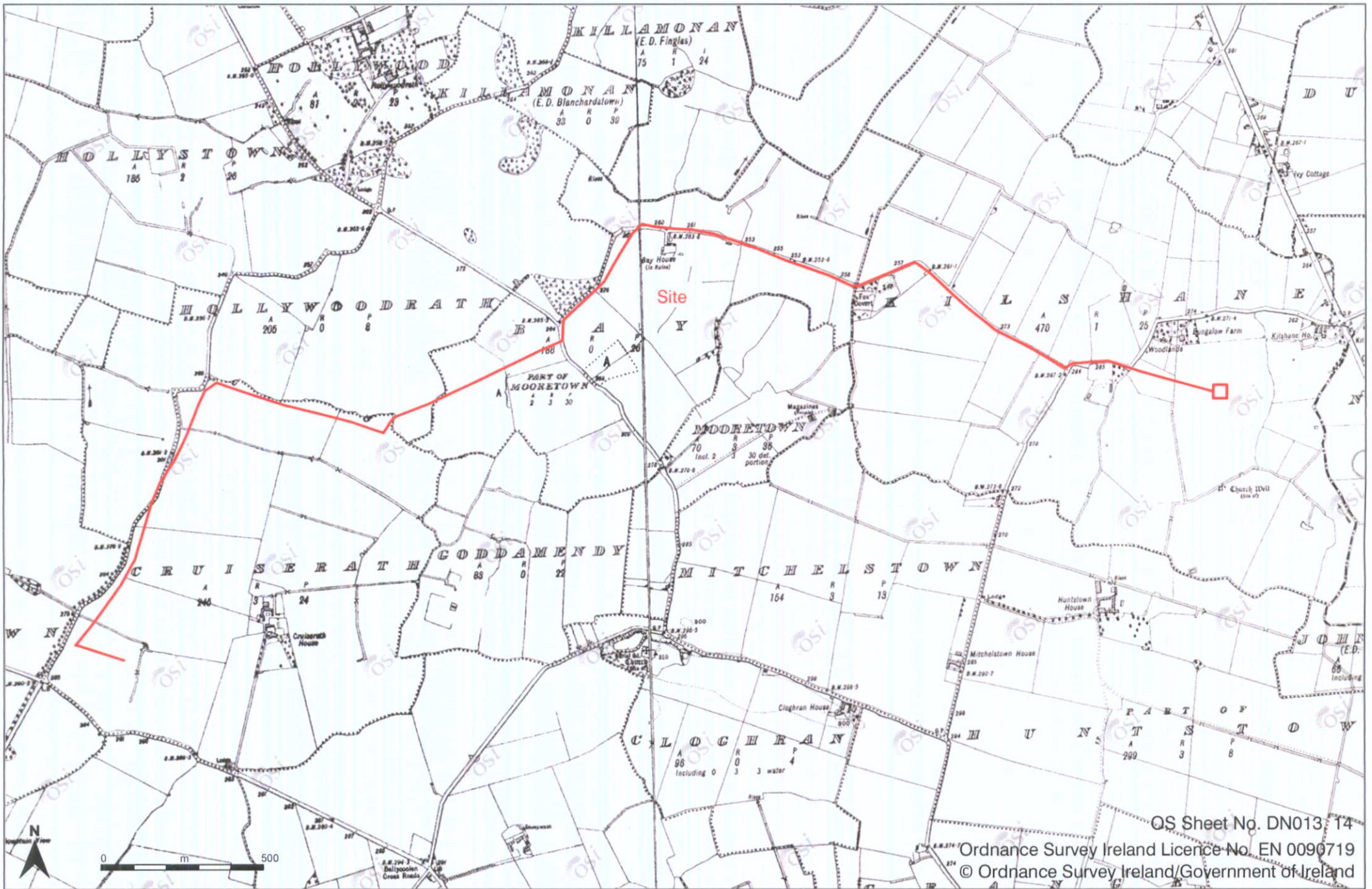
Drawing No. 2220_C0014

Figure 4 Extract from 1st edition Ordnance Survey (OS) 6-inch map (surveyed 1836 - published 1843), showing location of site

Scale 1:15,000 @ A4



Project Kilshane, Co. Dublin	Date September 2022	Drawing No. 2220_C0015	
Figure 5 Extract from 3rd edition Ordnance Survey (OS) 25-inch map (surveyed 1906 - published 1909), showing location of site	Scale 1:15,000 @ A4		



OS Sheet No. DN013 14

Ordnance Survey Ireland Licence No. EN 0090719
 © Ordnance Survey Ireland/Government of Ireland

Project Kilshane, Co. Dublin

Date September 2022

Drawing No. 2220_C0016


Figure 6 Extract from Cassini edition Ordnance Survey (OS) 6-inch map (1935-38), showing location of site

Scale 1:15,000 @ A4



FW22A/0204/AT



Project Kilshane, Co. Dublin	Date September 2022	Drawing No. 2220_C0017	
Figure 7 Aerial view of site, showing extent of proposed transmission line connection			