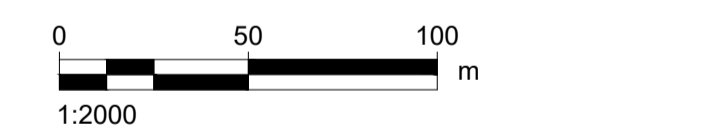


LEGEND

- PROPOSED DEVELOPMENT SITE
- ADJOINING OR ADJACENT LAND TO THE RED LINE BOUNDARY UNDER CONTROL OF THE APPLICANT
- FLOOD DEFENCE
- ⊗ FLOOD GATE
- NEW ROAD
- NEW BUILDING
- - - NEW UNDERGROUND STRUCTURE
- ▨ ELECTRICAL CABLE EASEMENT
- - - PROPOSED GAS TURBINE LAYOUT
- PROPOSED PLANT
- EXISTING WAYLEAVE/ RIGHT OF WAY
- - - PALISADE FENCE

NOTES

1. TO BE PRINTED AT A1
2. REFER TO 1:1000 AND 1:500 LAYOUT PLANS FOR DETAIL
3. GROUND LEVELS ARE IN METRES RELATIVE TO ORDNANCE DATUM POOLBEG (ODP)
4. LIGHTNING PROTECTION LAYOUT IS INDICATIVE. LIGHTNING PROTECTION STUDY TO BE COMPLETED AT DETAILED DESIGN STAGE



DRAWN BY
CONOR COONEY

ISSUE/REVISION

I/R	DATE	DESCRIPTION
B	22/11/2023	FOR PLANNING
A	03/10/2023	FOR COMMENT

PROJECT NUMBER

60695232

SHEET TITLE

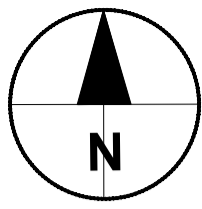
Proposed Overall Site Plan
1:2000
Sheet 1 of 3

SHEET NUMBER

60695232-TBT-DR-001

**NOT FOR CONSTRUCTION
FOR INFORMATION ONLY**

This drawing has been prepared for the use of AECOM's client. It may not be used, modified, reproduced or relied upon by third parties, except as agreed by AECOM or as required by law. AECOM accepts no responsibility, and denies any liability, whatsoever, to any party that uses or relies on this drawing without AECOM's express written consent. All measurements must be obtained from the stated dimensions.

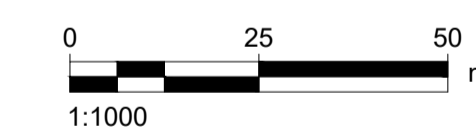


LEGEND

- PROPOSED DEVELOPMENT SITE
- ADJOINING OR ADJACENT LAND TO THE RED LINE BOUNDARY UNDER CONTROL OF THE APPLICANT
- FLOOD DEFENCE
- FLOOD GATE
- NEW ROAD
- NEW BUILDING
- NEW UNDERGROUND STRUCTURE
- ELECTRICAL CABLE EASEMENT
- PROPOSED GAS TURBINE LAYOUT
- PROPOSED PLANT
- EXISTING WAYLEAVE/ RIGHT OF WAY
- PALISADE FENCE

NOTES

1. TO BE PRINTED AT A1
2. REFER TO 1:500 LAYOUT PLAN FOR DETAIL
3. GROUND LEVELS ARE IN METRES RELATIVE TO ORDNANCE DATUM POOLBEG (ODP)
4. LIGHTNING PROTECTION LAYOUT IS INDICATIVE. LIGHTNING PROTECTION STUDY TO BE COMPLETED AT DETAILED DESIGN STAGE



DRAWN BY
CONOR COONEY

ISSUE/REVISION

ISSUE	DATE	DESCRIPTION
B	22/11/2023	FOR PLANNING
A	03/10/2023	FOR COMMENT
I/R		

PROJECT NUMBER

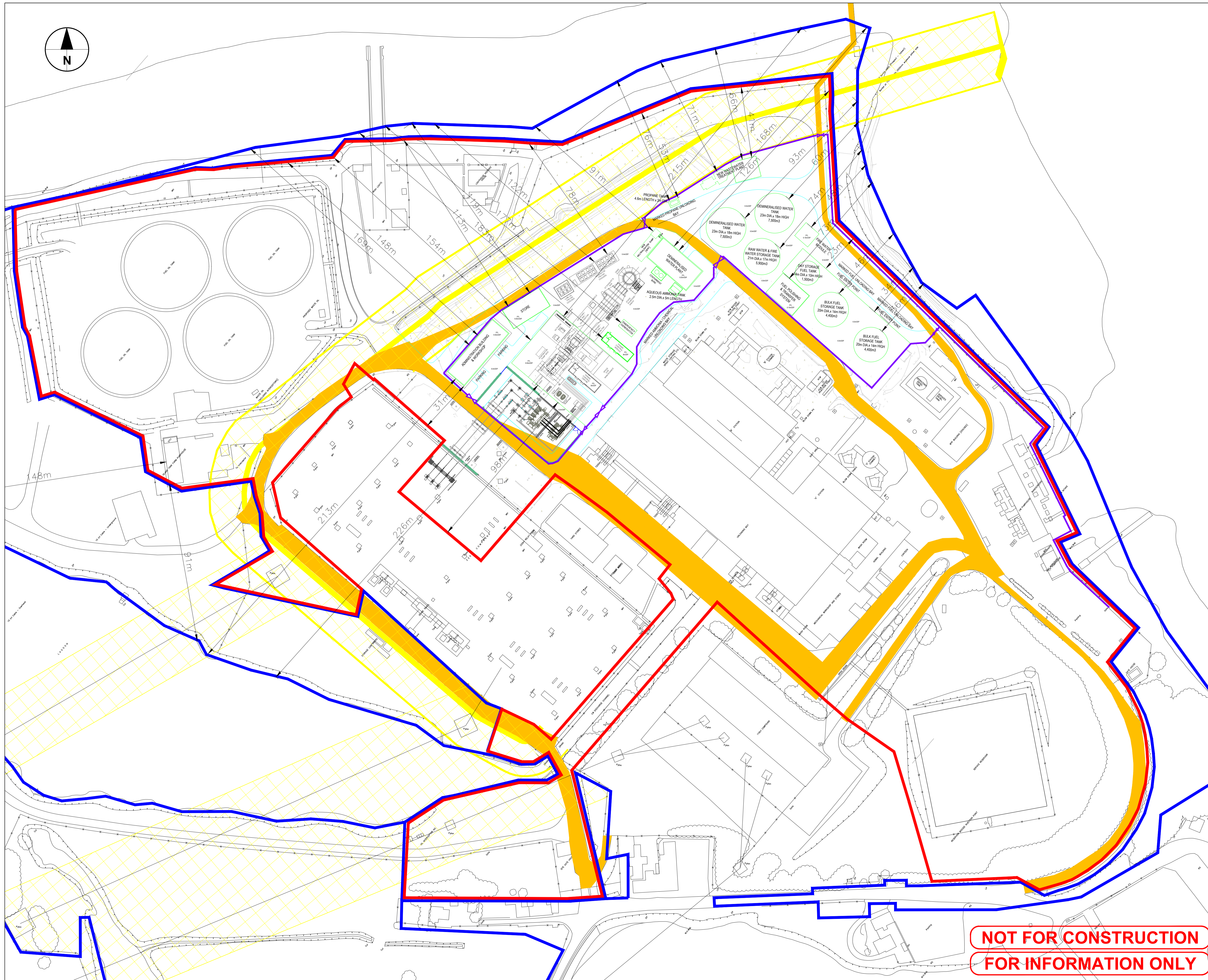
60695232

SHEET TITLE

Proposed Overall Site Plan
1:1000
Sheet 2 of 3

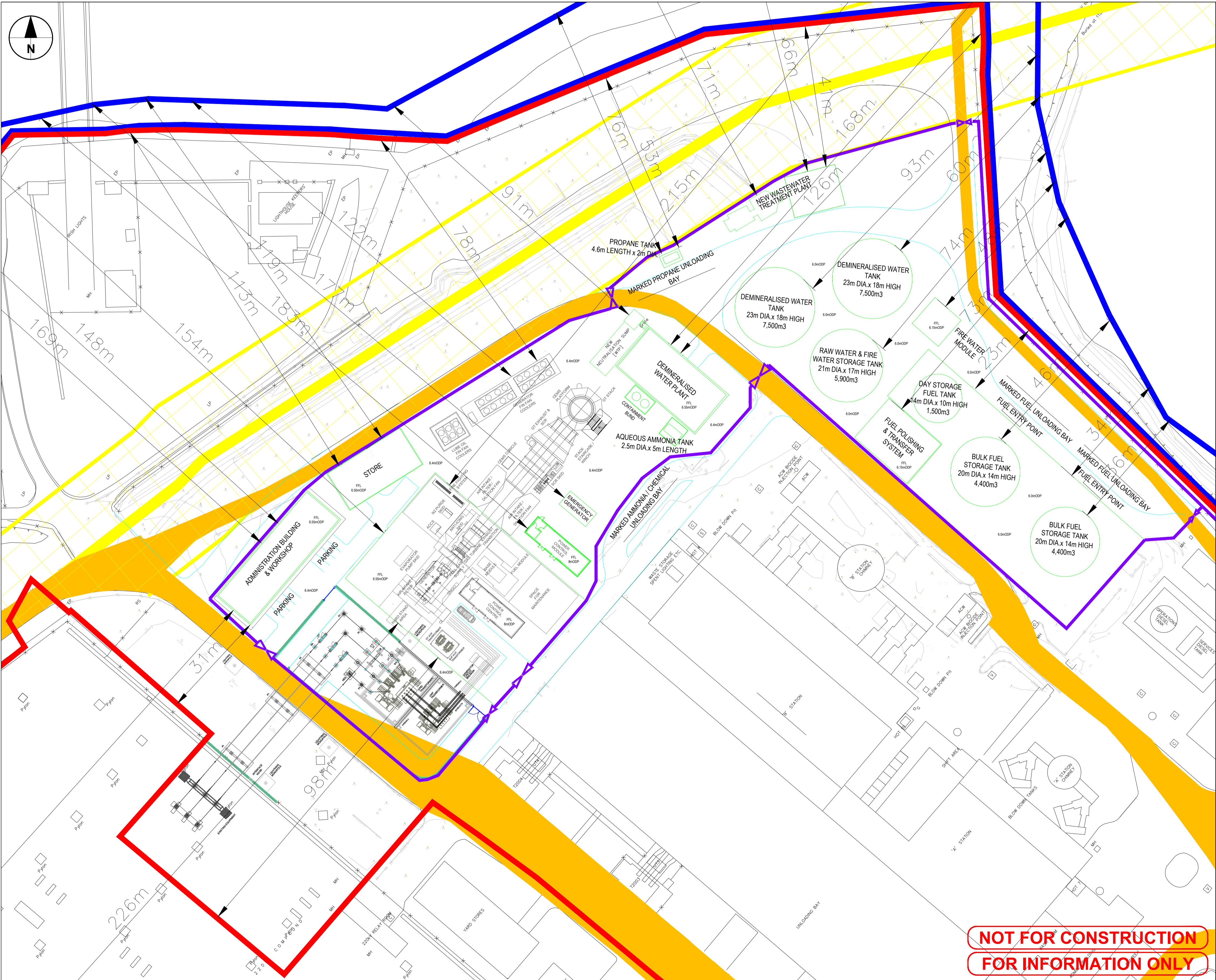
SHEET NUMBER

60695232-TBT-DR-001



**NOT FOR CONSTRUCTION
FOR INFORMATION ONLY**

This drawing has been prepared for the use of AECOM's client. It may not be used, modified, reproduced or relied upon by third parties, except as agreed by AECOM or as required by law. AECOM accepts no responsibility, and denies any liability, whatsoever, to any party that uses or relies on this drawing without AECOM's express written consent. All measurements must be obtained from the stated dimensions.



AECOM

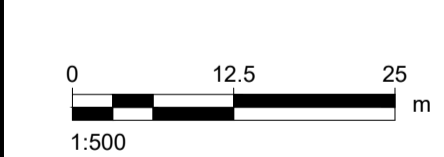
PROJECT
TARBERT NEXT
GENERATION POWER
STATION

CLIENT
SSE GENERATION
IRELAND LTD

CONSULTANT
 AECOM
 2ND FLOOR, 177 BOTHWELL STREET
 GLASGOW G2 7ER
 +44 (0) 141 202 0500
 www.AECOM.com

- LEGEND**
- PROPOSED DEVELOPMENT SITE
 - ADJOINING OR ADJACENT LAND TO THE RED LINE BOUNDARY UNDER CONTROL OF THE APPLICANT
 - FLOOD DEFENCE
 - ✕ FLOOD GATE
 - NEW ROAD
 - NEW BUILDING
 - NEW UNDERGROUND STRUCTURE
 - ELECTRICAL CABLE EASEMENT
 - PROPOSED GAS TURBINE LAYOUT
 - PROPOSED PLANT
 - EXISTING WAYLEAVE/ RIGHT OF WAY
 - PALISADE FENCE

- NOTES**
1. TO BE PRINTED AT A1
 2. GROUND LEVELS ARE IN METRES RELATIVE TO ORDNANCE DATUM POOLBEG (ODP)
 3. LIGHTNING PROTECTION LAYOUT IS INDICATIVE. LIGHTNING PROTECTION STUDY TO BE COMPLETED AT DETAILED DESIGN STAGE



DRAWN BY
 CONOR COONEY

ISSUE/REVISION

NO	DATE	DESCRIPTION
B	22/11/2023	FOR PLANNING
A	03/10/2023	FOR COMMENT
I/R	DATE	DESCRIPTION

PROJECT NUMBER
 60695232

SHEET TITLE
 Proposed Overall Site Plan
 1:500
 Sheet 3 of 3

SHEET NUMBER
 60695232-TBT-DR-001

NOT FOR CONSTRUCTION
FOR INFORMATION ONLY

This drawing has been prepared for the use of AECOM's client. It may not be used, modified, reproduced or relied upon by third parties, except as agreed by AECOM or as required by law. AECOM accepts no responsibility, and denies any liability whatsoever, to any party that uses or relies on this drawing without AECOM's express written consent. Do not scale this document. All measurements must be obtained from the stated dimensions.