

- NOTES**
1. PROPOSED ELEVATIONS ARE RELATIVE TO ORDNANCE DATUM POOLBEG
  2. TO BE PRINTED AT A0
  3. REFER TO PROPOSED SITE ELEVATIONS FOR CONTIGUOUS DETAIL

DRAWN BY  
 CONOR COONEY

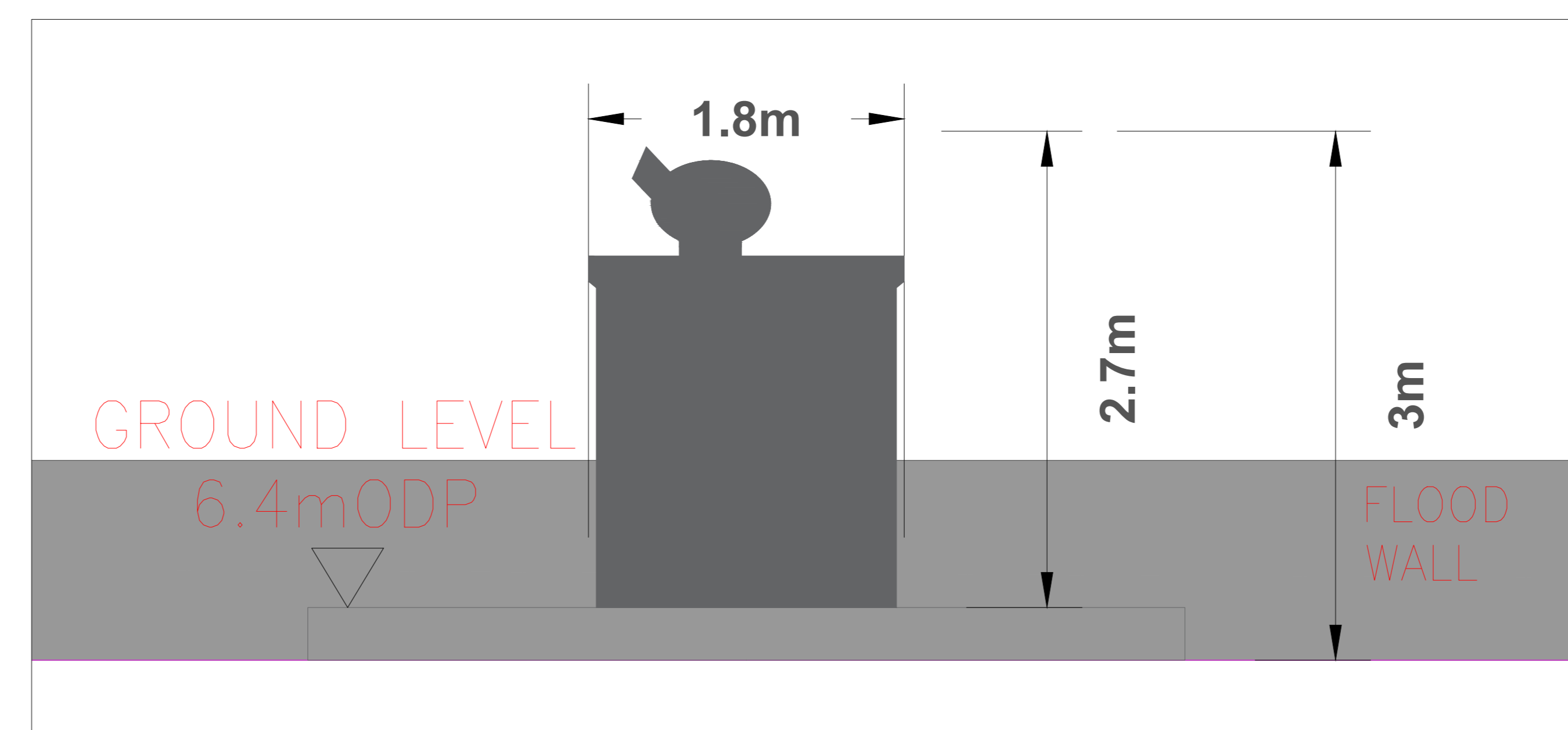
ISSUE/REVISION		
I/R	DATE	DESCRIPTION
A	22/11/2023	FOR PLANNING

PROJECT NUMBER  
 60695232

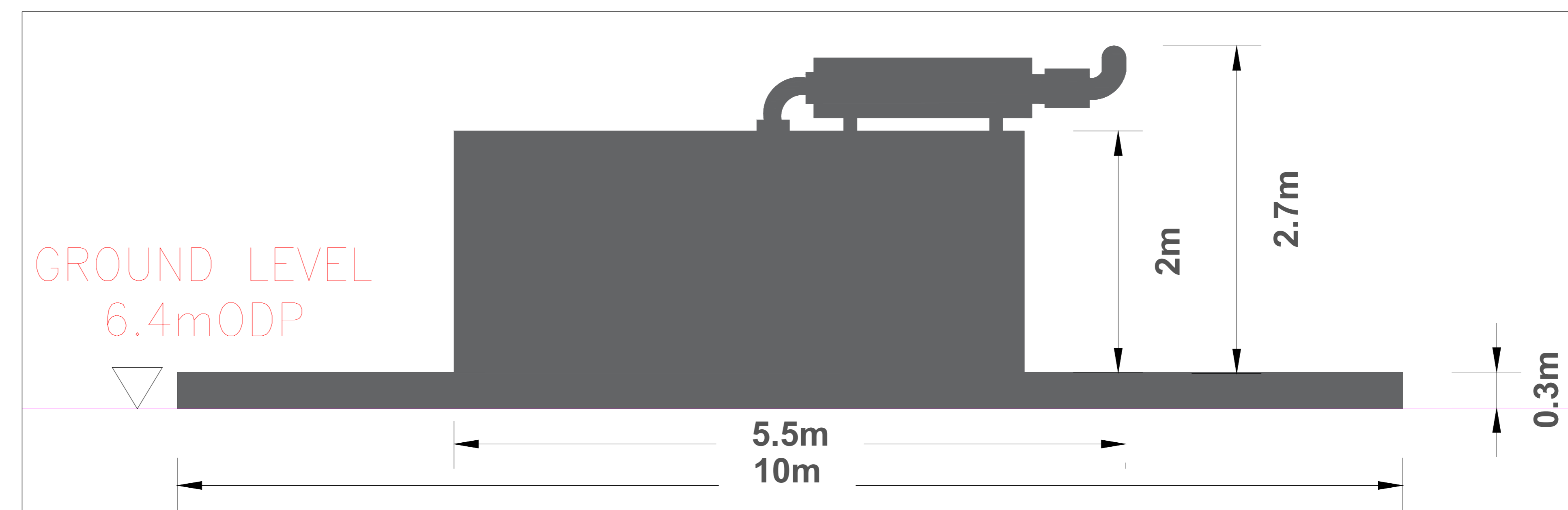
SHEET TITLE  
 Emergency Generator

Plan & Elevations

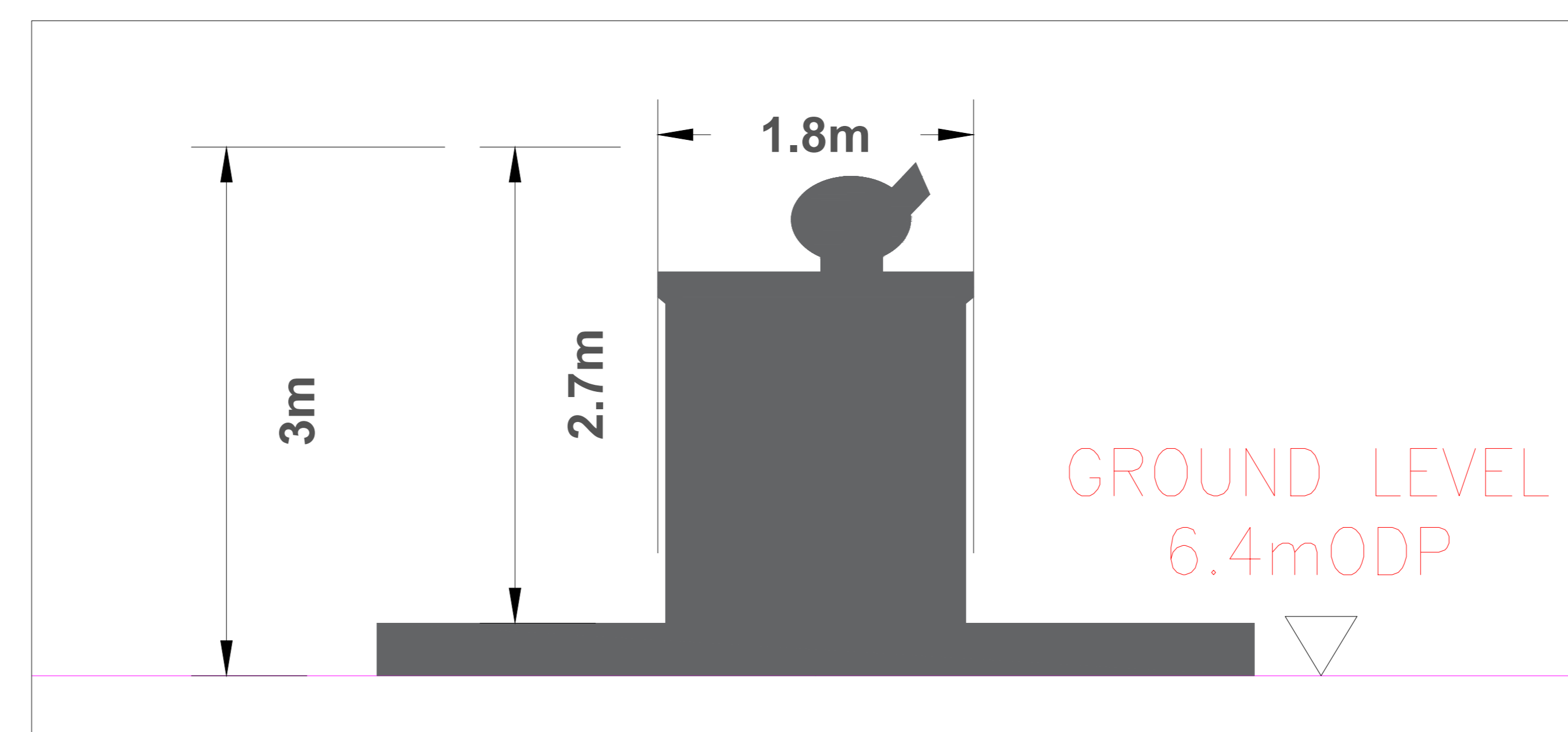
SHEET NUMBER  
 60695232-TBT-DR-017



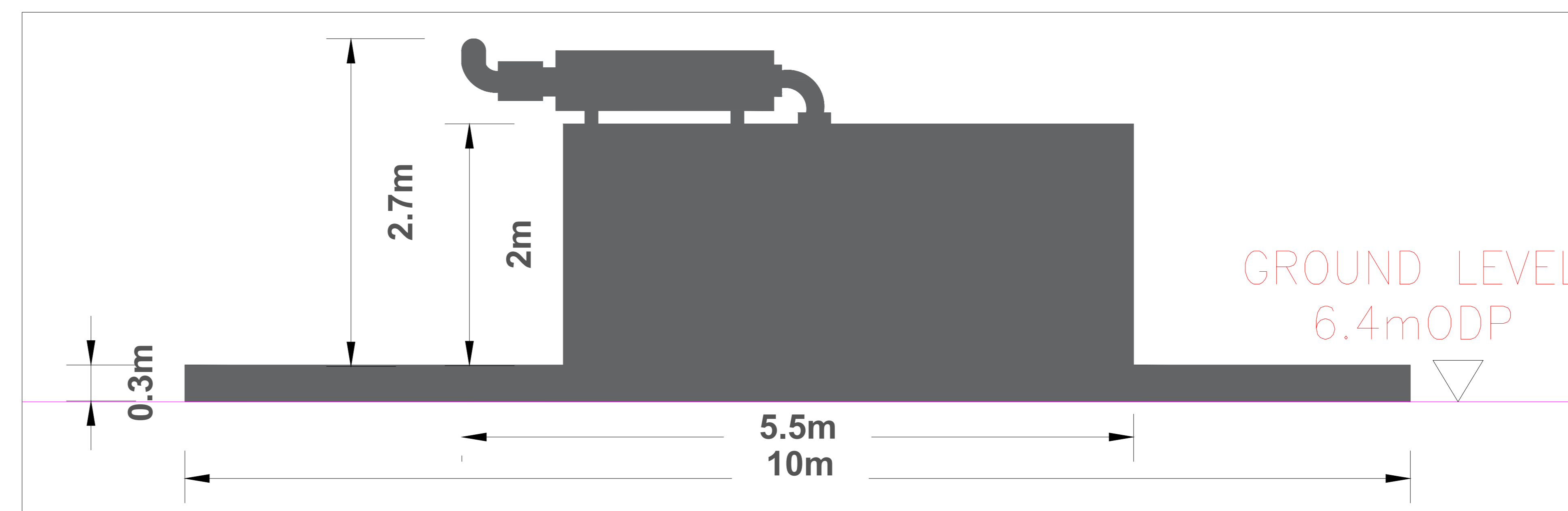
**A-A | NORTH WEST ELEVATION**  
 1:25



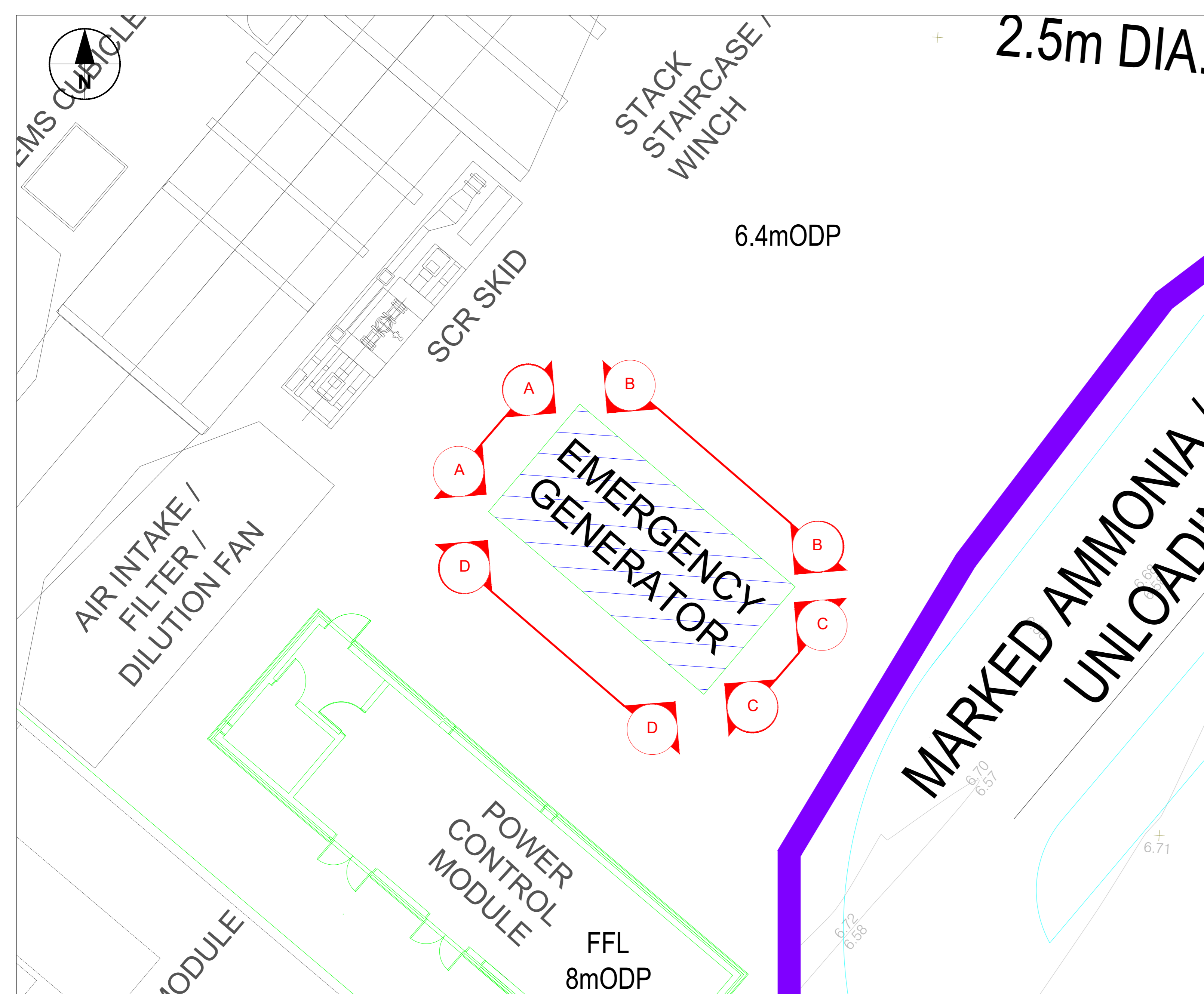
**B-B | NORTH EAST ELEVATION**  
 1:25



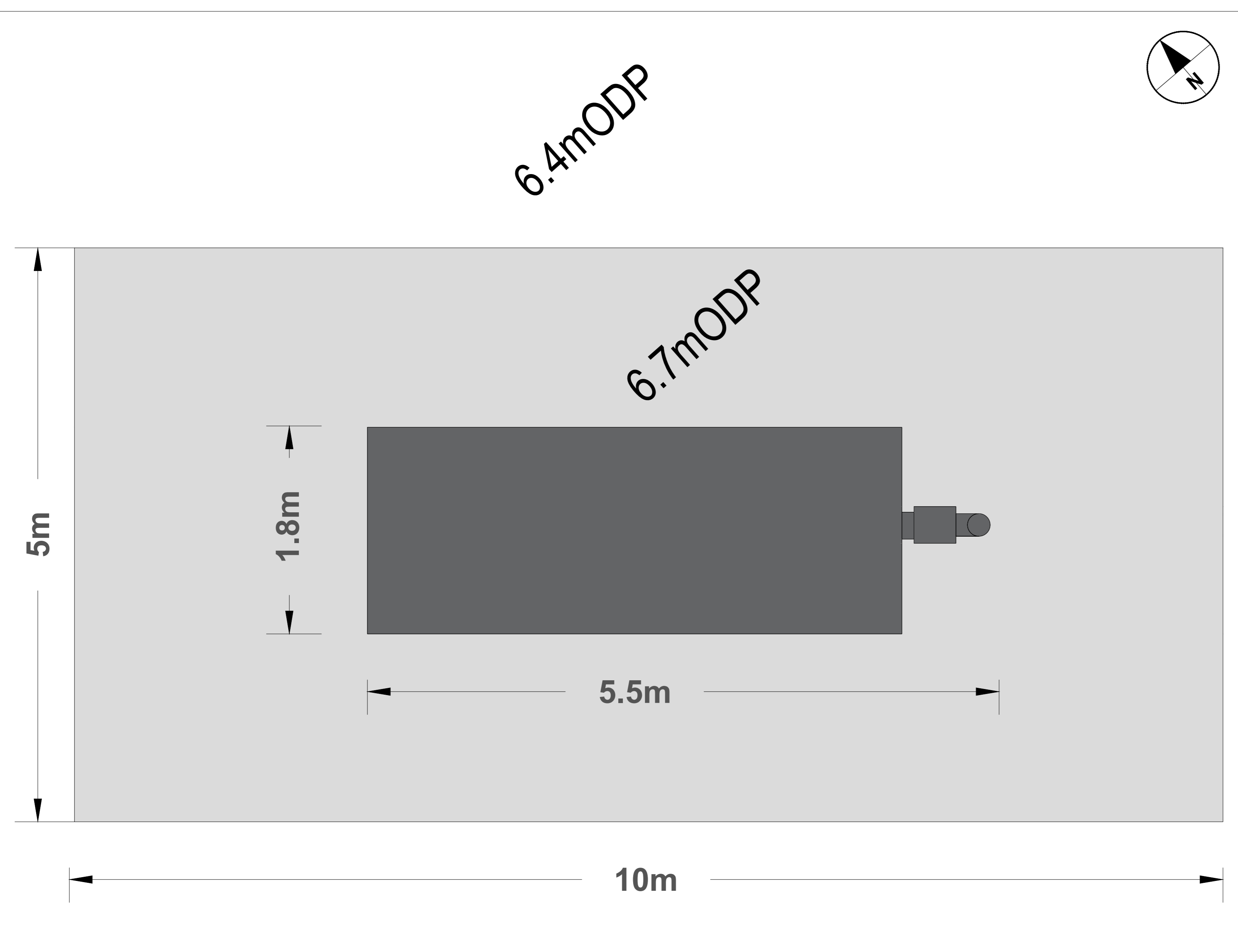
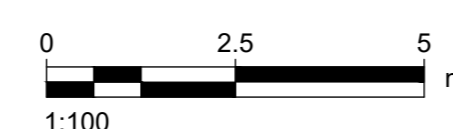
**C-C | SOUTH EAST ELEVATION**  
 1:25



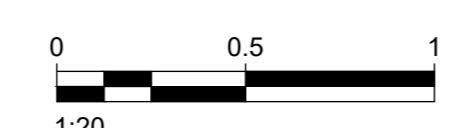
**D-D | SOUTH WEST ELEVATION**  
 1:25



Location Plan



Emergency Generator Plan  
 Scale 1:20



This drawing has been prepared for the use of AECOM's client. It may not be used, modified, reproduced or relied upon by third parties, except as agreed by AECOM or as required by law. AECOM accepts no responsibility, and denies any liability, whatsoever, to any party that uses or relies on this drawing without AECOM's express written consent. Do not scale this document. All measurements must be obtained from the stated dimensions.